

FORM - A

Form for seeking prior approval of Central Government under section 2 of the Forest(Conservation) Act, 1980 for
Diversion of fresh forest area

PART - I

(To be filled up by User Agency)

A. General Details

A-
1. Project Details

(i). Proposal No. : FP/HP/HYD/123533/2021

(ii). Name of Project for which Forest Land is required : Dugar HE Project

(iii). Short narrative of the proposal and Project/scheme for which the forest land is required : A Memorandum of Understanding (MoU) has been signed on 25-09-2019 between Government of Himachal Pradesh (GoHP) & NHPC Limited for implementation of Dugar HE Project on Build Own Operate & Transfer Basis (BOOT) for a period of 70 years.

(iv). State : Himachal Pradesh

(v). Category of the Proposal : Hydel

(vi). Shape of forest land proposed to be diverted : Non Linear

(vii). Estimated cost of the Project(Rupees in lacs) : 3393.21

(viii). Area of forest land proposed for diversion(in ha.): 211.8427

(ix). Non-forest land required for this project(in ha.): 8.78

(x). Total period for which the forest land is proposed to be diverted(in years): 70

A-
2. Details of User Agency

(i). Name : NHPC LIMITED

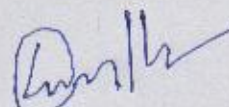
(ii). Address1 : NHPC OFFICE COMPLEX, SECTOR-33, FARIDABAD, HARYANA

(iii). Address2 : NHPC OFFICE COMPLEX, SECTOR-33, FARIDABAD, HARYANA

(iv). State : Haryana

(v). District : Faridabad

(vi). Pin : 121003


महानिदेशक
General Manager
दुगार जल विद्युत परियोजना
Dugar Hydro Electric Project
नगवाँ, जिला मण्डी (हि.प्र.)-175121
Nagwain, Distt. Mandi (H.P.)-175121

(vii). Landmark : SECTOR - 33

(viii). Email address : envdivnhpc@gmail.com

(ix). Landline Telephone No. : 129-2278026

(x). Fax No. : 129-2278026

(xi). Mobile No. : 9990275252

(xii). Website (if any) : www.nhpcindia.com

(xiii). Legal status of User Agency : Central PSU

A-3. Details of Person Making Application

(i). First Name: SHASHI

(ii). Middle Name: NIL

(iii). Last Name: KANT

(iv). Gender: Male

(v). Designation: GENERAL MANAGER

(vi). Address 1: DUGAR HYDRO ELECTRIC PROJECT

(vii). Address 2: NAGWAIN

(viii). State: Himachal Pradesh

(ix). District: Mandi

(x). Tehsil: Aut(S.T)

(xi). Pin: 175121

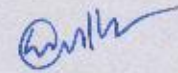
(xii). Landmark: PARBATI-II OFFICE COMPLEX

(xiii). Email Address: dugarhep@nhpc.nic.in


(xiv). Landline Telephone No.: 0-

(xv). Fax No.: NIL

(xvi). Mobile No.: 8894176020



महानिदेशक
General Manager
दुगार जल विद्युत परियोजना
Dugar Hydro Electric Project
नागवाई, जिला मण्डि (हि.प्र.)-175121
Nagwain, Distt. Mandi (H.P.)-175121

(xvii). Copy of documents in support of the competence/authority of the person making this application to make application on behalf of the User Agency: 

B. Details of land required for the Project

B- Details of proposal seeking prior approval of Central Government under the Act for
1. diversion of forest land for the Project already submitted in the past

List of proposal submitted in Past							
S.no	Proposal Status.	Proposal No.	Moef File No.	Area Proposed for Diversion(Ha.)	Area Diverted(Ha.)	Date of In-Principle Approval	Date of Final Approval
NIL							

B-
2. Details of forest land proposed to be diverted

B-2.1 Details of Divisions involved

Details of Divisions involved			
S.no	Division Name	Forest Land(ha.)	Non-Forest Land(ha.)
1.	Pangi	211.8427	8.78
Total		211.8427	8.78

B-2.2 Details of Districts involved

District wise breakup			
S.no	District Name	Forest Land(ha.)	Non-Forest Land(ha.)
1.	Chamba	211.8427	8.78
Total		211.8427	8.78

B-2.3 Village wise breakup

Villages wise breakup			
S.no	Village	Forest Land(ha.)	Non-Forest Land(ha.)
1	Findpar	2.4	0
2	Kagal	15.95	0
3	R F Punto	6.9	0
4	Punto	5.5	0
5	R F Kalatop	25.8	0
6	R F Chilkot	35.59	0
7	R F Luj	13.09	0
8	Dharwas	0.31	0
9	R F Kanyun	18.3	0
10	R F Urnu	3.42	0
11	Ghangheet	22.32	0
12	Paragwal	14.52	0
13	Karel	15.72	0








 महाप्रबंधक
 General Manager
 डुगर जल विद्युत परियोजना
 Dugar Hydro Electric Project
 नगवाई, जिला मण्डी (हि.प्र.)-175121
 Nagwain, Distt. Mandi (H.P.)-175121

14	R F Chatwani	8.7	0
15	Chacherwas	11.3	0
16	Luj	12.02	8.78
Total		211.84	8.78






B-2.4 Component wise breakup


Component wise breakup			
S.no	Component	Forest Land(ha.)	Non-Forest Land(ha.)
1	Submergence including River Area	160.45	0
2	Dam	5.83	0
3	Approach Roads	8.168	0
4	Quarry Area	8.625	0
5	Barrow Area	3.88	0
6	Muck Dumping Area	8.5797	0
7	Job Facility Area	7.08	0
8	Power House	3.64	0
9	HRT	0.4	0
10	TRT	1.81	0
11	TRT Outfall	0.74	0
12	Diversion Tunnel	1.84	0
13	MAT	0.8	0
14	Construction Facility Area	0	6.62
15	Owner / Developer Colony including Permanent & tem	0	1.98
16	Owners Office	0	0.18
Total		211.8427	8.78


C. Maps of forest land proposed to be diverted

Division 1. : Pangri		
(i). Area of forest land proposed to be diverted(in ha.) : 211.8427		
(ii). Nature of the Project: Non Linear		
(a). No. of patches : Eleven		
Patch wise details		
Patch No.	Area of Patch(in ha.)	Kml File of PatchesTo view KML file on google the same may be downloaded and then open if in google earth install in your computer.
1.	160.45	 View File
2.	5.83	 View File
3.	1.84	 View File
4.	1.2	 View File
5.	7.08	 View File
6.	8.579	 View File


(Signature)
 महाप्रबंधक
 General Manager
 डुगर जल विद्युत परियोजना
 Dugar Hydro Electric Project
 नगवान, जिला मण्डि (हि.प्र.)-175121
 Nagwan, Dist. Mandi (H.P.)-175121

7.	3.64	 View File
8.	8.625	 View File
9.	8.168	 View File
10.	2.55	 View File
11.	3.88	 View File

(iii). Copy of Survey of India Toposheet indicating boundary of forest land proposed to be diverted: 

(iv). Scanned copy of the Geo-referenced map of the forest land proposed to be diverted prepared by using GPS or Total Station: 

D. Justification for locating the Project in forest land and details of alternatives examined:

- (i). Copy of note containing justification for locating the Project in forest land: 

E. Employment likely to be generated


- (i). Whether the Project is likely to generate employment?: Yes
- (ii). Permanent/Regular Employment(Number of persons): 80
- (iii). Temporary Employment(Number of person-days): 5657500

F. Displacement of People due to the Project, if any

- (i). Whether Project involves displacement?: No

G. Details of Cost-Benefit analysis for the Project

- (i). Whether the Project requires Cost-Benefit analysis?: Yes

- (a). Copy of Cost-Benefit analysis: 

H. Status of Environmental Clearance

- (i). Whether the Project requires Clearance under the Environment (Protection) Act 1986?: Yes

- (a). Status of the Environmental Clearance to the Project: EC application yet to be submitted

I. Status of Wildlife Clearance

- (i). Whether the Project or a part thereof is located in any Protected Area or their Eco sensitive zone?: No


Antar
 Project Manager
 Durgam Cheruvu
 Project
 Hyderabad
 17-175121
 17-175121

Applicability of special provisions governing Scheduled Areas

(i). Whether the Project or a part thereof is located in a Scheduled Area? : No

K. Status of settlement of rights under the Forest Rights Act, 2006 on the forest land proposed to be diverted

(i). Whether the process for settlement of Rights under the Forest Rights Acts 2006 on the forest land proposed to be diverted has been completed? : Yes

(a). Copy of documentry evidence in support of settlement of rights under the Forest Rights Act, 2006 on the forest land proposed to be diverted: 

L. Details of land identified for Compensatory Afforestation

(i). Whether non-forest or Revenue forest land is required to be provided by User Agency?: Not Applicable


(ii). Whether the area of non-forest land or Revenue forest land required to be provided by User Agency for raising Compensatory Afforestation is less than area of forest land proposed to be diverted?: Not Applicable


(iii). Reason for not providing Non-Forest Land: Not Applicable

M. Hydel/Irrigation/Multipurpose Project

(i). Installed power generation capacity of the Project(in MW): 500






(ii). Total command area of the Project(in ha.): 223.6327




















(a). Copy of the approval of competent authority to the Catchment Area Treatment Plan (CAT Plan): 

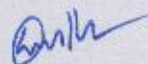
(b). Copy of the approved CAT plan: 

Additional information Details


 महाप्रबंधक
 General Manager
 डुगर जल विद्युत परियोजना
 Duger Hydro Electric Project
 नगवाई, जिला मण्डो (H.P.)-175121
 Nagwain, Dist. Mandi (H.P.)-175121

Documents		
S.No	Documents	Remarks
1		Short Narrative of Proposal
2		Undertaking for CAT
3		NOC FROM ASI
4		Muck Management Plan
5		Undertaking to provide TEC & IA
		Settlement of rights under

7		Layout Plan
8		NOC from FISHERIES, IPH & PWD
9		Undertaking for CA
10		Undertaking for NPV
11		Component-wise breakup of land detail
12		CERTIFICATE FROM DC REGARDING NON-AVAILABILITY OF ALTERNATIVE NON-FOREST LAND FOR CA
13		CERTIFICATE FROM DC REGARDING NON-AVAILABILITY OF ALTERNATIVE NON-FOREST LAND FOR IMPLEMENTATION OF PROJECT
14		JOINT INSPECTION REPORT
15		PART-I filled by User Agency
16		STATUS OF ENVIRONMENT CLEARANCE
17		Undertaking minimum use of forest land
18		MOU
19		NOC from Defence
20		NOC from Wildlife
21		Salient Feature
22		NOC from Mining
23		DFO letter regarding distance from protected area
24		Reply to the observations of CCF, Chamba
25		Reply to the observations of CCF, Chamba


 महाप्रबन्धक
 General Manager
 डुगर जल विद्युत परियोजना
 Duger Hydro Electric Project
 नगावई, जिला मण्डि (हि.प्र.)-175121
 Nagwaïn, Distt. Mandi (H.P.)-175121