





























































SL No	Latitude	Longitude	Altitude	DGPS / Total Station	Details	Photograph
1	15.160141	76.63002		Total Station	A1 - Proposed Forest Area in Bannihatti Village, Survey No. 224	
2	15.159998	76.629906		Total Station	A2 - Proposed Forest Area in Bannihatti Village, Survey No. 224	
3	15.159821	76.629765		Total Station	A3 - Proposed Forest Area in Bannihatti Village, Survey No. 224	
4	15.159665	76.629671		Total Station	A4 - Proposed Forest Area in Bannihatti Village, Survey No. 224	
5	15.159512	76.629578		Total Station	A5 - Proposed Forest Area in Bannihatti Village, Survey No. 224	
6	15.15928	76.62947		Total Station	A6 - Proposed Forest Area in Bannihatti Village, Survey No. 224	
7	15.159123	76.629437		Total Station	A7 - Proposed Forest Area in Bannihatti Village, Survey No. 224	
8	15.158972	76.62954		Total Station	A8 - Proposed Forest Area in Bannihatti Village, Survey No. 224	
9	15.158695	76.629729		Total Station	A9 - Proposed Forest Area in Bannihatti Village, Survey No. 224	
10	15.158572	76.62983		Total Station	A10 - Proposed Forest Area in Bannihatti Village, Survey No. 224	











SL No	Latitude	Longitude	Altitude	DGPS / Total Station	Details	Photograph
11	15.158449	76.629932		Total Station	A11 - Proposed Forest Area in Bannihatti Village, Survey No. 224	
12	15.158374	76.630062		Total Station	A12 - Proposed Forest Area in Bannihatti Village, Survey No. 224	
13	15.158329	76.630242		Total Station	A13 - Proposed Forest Area in Bannihatti Village, Survey No. 224	
14	15.158274	76.630462		Total Station	A14 - Proposed Forest Area in Bannihatti Village, Survey No. 224	
15	15.158261	76.630604		Total Station	A15 - Proposed Forest Area in Bannihatti Village, Survey No. 224	
16	15.158261	76.630657		Total Station	A16 - Proposed Forest Area in Bannihatti Village, Survey No. 224	
17	15.158255	76.630718		Total Station	A17 - Proposed Forest Area in Bannihatti Village, Survey No. 224	
18	15.158198	76.630836		Total Station	A18 - Proposed Forest Area in Bannihatti Village, Survey No. 224	
19	15.158218	76.631021		Total Station	A19 - Proposed Forest Area in Bannihatti Village, Survey No. 224	
20	15.158241	76.631237		Total Station	A20 - Proposed Forest Area in Bannihatti Village, Survey No. 224	











SL No	Latitude	Longitude	Altitude	DGPS / Total Station	Details	Photograph
21	15.158232	76.631508		Total Station	A21 - Proposed Forest Area in Bannihatti Village, Survey No. 224	
22	15.158182	76.631594		Total Station	A22 - Proposed Forest Area in Bannihatti Village, Survey No. 224	
23	15.157996	76.631753		Total Station	A23 - Proposed Forest Area in Bannihatti Village, Survey No. 224	
24	15.157813	76.631875		Total Station	A24 - Proposed Forest Area in Bannihatti Village, Survey No. 224	
25	15.157641	76.631933		Total Station	A25 - Proposed Forest Area in Bannihatti Village, Survey No. 224	
26	15.157478	76.631987		Total Station	A26 - Proposed Forest Area in Bannihatti Village, Survey No. 224	
27	15.157303	76.632033		Total Station	A27 - Proposed Forest Area in Bannihatti Village, Survey No. 224	
28	15.157107	76.632084		Total Station	A28 - Proposed Forest Area in Bannihatti Village, Survey No. 224	
29	15.156942	76.632143		Total Station	A29 - Proposed Forest Area in Bannihatti Village, Survey No. 224	
30	15.156848	76.632138		Total Station	A30 - Proposed Forest Area in Bannihatti Village, Survey No. 224	








SL No	Latitude	Longitude	Altitude	DGPS / Total Station	Details	Photograph
31	15.115473	76.635415		Total Station	C1 - Proposed Forest Area in Taranagara Village, Donimalai RF	
32	15.115304	76.635618		Total Station	C2 - Proposed Forest Area in Taranagara Village, Donimalai RF	
33	15.115187	76.635759		Total Station	C3 - Proposed Forest Area in Taranagara Village, Donimalai RF	
34	15.115069	76.635901		Total Station	C4 - Proposed Forest Area in Taranagara Village, Donimalai RF	
35	15.114952	76.636042		Total Station	C5 - Proposed Forest Area in Taranagara Village, Donimalai RF	
36	15.114834	76.636184		Total Station	C6 - Proposed Forest Area in Taranagara Village, Donimalai RF	
37	15.114717	76.636325		Total Station	C7 - Proposed Forest Area in Taranagara Village, Donimalai RF	
38	15.1146	76.636467		Total Station	C8 - Proposed Forest Area in Taranagara Village, Donimalai RF	
39	15.114482	76.636608		Total Station	C9 - Proposed Forest Area in Taranagara Village, Donimalai RF	
40	15.114365	76.63675		Total Station	C10 - Proposed Forest Area in Taranagara Village, Donimalai RF	

SL No	Latitude	Longitude	Altitude	DGPS / Total Station	Details	Photograph
41	15.114247	76.636891		Total Station	C11 - Proposed Forest Area in Taranagara Village, Donimalai RF	
42	15.11413	76.637032		Total Station	C12 - Proposed Forest Area in Taranagara Village, Donimalai RF	
43	15.114012	76.637174		Total Station	C13 - Proposed Forest Area in Taranagara Village, Donimalai RF	
44	15.113895	76.637315		Total Station	C14 - Proposed Forest Area in Taranagara Village, Donimalai RF	
45	15.113778	76.637457		Total Station	C15 - Proposed Forest Area in Taranagara Village, Donimalai RF	
46	15.11366	76.637598		Total Station	C16 - Proposed Forest Area in Taranagara Village, Donimalai RF	
47	15.110793	76.649273		Total Station	D1 - Proposed Forest Area in Lingadahalli Village, Survey No. 39	
48	15.110671	76.649413		Total Station	D2 - Proposed Forest Area in Lingadahalli Village, Survey No. 39	
49	15.110551	76.649552		Total Station	D3 - Proposed Forest Area in Lingadahalli Village, Survey No. 39	
50	15.110431	76.649691		Total Station	D4 - Proposed Forest Area in Lingadahalli Village, Survey No. 39	

SL No	Latitude	Longitude	Altitude	DGPS / Total Station	Details	Photograph
51	15.110311	76.64983		Total Station	D5 - Proposed Forest Area in Lingadahalli Village, Survey No. 39	
52	15.11019	76.649969		Total Station	D6 - Proposed Forest Area in Lingadahalli Village, Survey No. 39	
53	15.11007	76.650108		Total Station	D7 - Proposed Forest Area in Lingadahalli Village, Survey No. 39	
54	15.10995	76.650247		Total Station	D8 - Proposed Forest Area in Lingadahalli Village, Survey No. 39	
55	15.10983	76.650386		Total Station	D9 - Proposed Forest Area in Lingadahalli Village, Survey No. 39	
56	15.10971	76.650525		Total Station	D10 - Proposed Forest Area in Lingadahalli Village, Survey No. 39	
57	15.109589	76.650664		Total Station	D11 - Proposed Forest Area in Lingadahalli Village, Survey No. 39	
58	15.109469	76.650802		Total Station	D12 - Proposed Forest Area in Lingadahalli Village, Survey No. 39	
59	15.109349	76.650941		Total Station	D13 - Proposed Forest Area in Lingadahalli Village, Survey No. 39	
60	15.109229	76.65108		Total Station	D14 - Proposed Forest Area in Lingadahalli Village, Survey No. 39	

SL No	Latitude	Longitude	Altitude	DGPS / Total Station	Details	Photograph
61	15.109108	76.651219		Total Station	D15 - Proposed Forest Area in Lingadahalli Village, Survey No. 39	
62	15.108988	76.651358		Total Station	D16 - Proposed Forest Area in Lingadahalli Village, Survey No. 39	
63	15.109442	76.665272		Total Station	F1 - Proposed Forest Area in Lingadahalli Village, Survey No. 64	
64	15.109537	76.66543		Total Station	F2 - Proposed Forest Area in Lingadahalli Village, Survey No. 64	
65	15.109632	76.665588		Total Station	F3 - Proposed Forest Area in Lingadahalli Village, Survey No. 64	
66	15.109727	76.665746		Total Station	F4 - Proposed Forest Area in Lingadahalli Village, Survey No. 64	
67	15.109823	76.665904		Total Station	F5 - Proposed Forest Area in Lingadahalli Village, Survey No. 64	
68	15.109918	76.666063		Total Station	F6 - Proposed Forest Area in Lingadahalli Village, Survey No. 64	
69	15.110013	76.666221		Total Station	F7 - Proposed Forest Area in Lingadahalli Village, Survey No. 64	
70	15.110109	76.666379		Total Station	F8 - Proposed Forest Area in Lingadahalli Village, Survey No. 64	

SL No	Latitude	Longitude	Altitude	DGPS / Total Station	Details	Photograph
71	15.110204	76.666537		Total Station	F9 - Proposed Forest Area in Lingadahalli Village, Survey No. 64	
72	15.110299	76.666695		Total Station	F10 - Proposed Forest Area in Lingadahalli Village, Survey No. 64	
73	15.110395	76.666853		Total Station	F11 - Proposed Forest Area in Lingadahalli Village, Survey No. 64	
74	15.11049	76.667011		Total Station	F12 - Proposed Forest Area in Lingadahalli Village, Survey No. 64	
75	15.110585	76.667169		Total Station	F13 - Proposed Forest Area in Lingadahalli Village, Survey No. 64	
76	15.110681	76.667327		Total Station	F14 - Proposed Forest Area in Lingadahalli Village, Survey No. 64	
77	15.110776	76.667485		Total Station	F15 - Proposed Forest Area in Lingadahalli Village, Survey No. 64	
78	15.110871	76.667643		Total Station	F16 - Proposed Forest Area in Lingadahalli Village, Survey No. 64	
79	15.110967	76.667801		Total Station	F17 - Proposed Forest Area in Lingadahalli Village, Survey No. 64	
80	15.111062	76.66796		Total Station	F18 - Proposed Forest Area in Lingadahalli Village, Survey No. 64	

SL No	Latitude	Longitude	Altitude	DGPS / Total Station	Details	Photograph
81	15.111157	76.668118		Total Station	F19 - Proposed Forest Area in Lingadahalli Village, Survey No. 64	
82	15.111253	76.668276		Total Station	F20 - Proposed Forest Area in Lingadahalli Village, Survey No. 64	
83	15.111348	76.668434		Total Station	F21 - Proposed Forest Area in Lingadahalli Village, Survey No. 64	
84	15.111443	76.668592		Total Station	F22 - Proposed Forest Area in Lingadahalli Village, Survey No. 64	
85	15.111538	76.66875		Total Station	F23 - Proposed Forest Area in Lingadahalli Village, Survey No. 64	
86	15.111634	76.668908		Total Station	F24 - Proposed Forest Area in Lingadahalli Village, Survey No. 64	
87	15.111729	76.669066		Total Station	F25 - Proposed Forest Area in Lingadahalli Village, Survey No. 64	
88	15.111824	76.669224		Total Station	F26 - Proposed Forest Area in Lingadahalli Village, Survey No. 64	