

CHECK-LIST

OF

DOCUMENTS/INFORMATION REQUIRED FOR PROPOSAL FOR DIVERSION OF FOREST LAND FOR NON FORESTRY USE UNDER FOREST (CONSERVATION) ACT, 1980

FOR STAGE-I APPROVALS

I Documents/Information Required for All Proposals

S.No.	Name of the Document (s)	Provided or Not	If not Provided Why?	Page Number
1	Check list of the project proposal	Yes		1-7
2	Demand letter of the project authority/ applicant, if submitted.	Yes		8-9
3	Main application form from Part-I to V as prescribed in the Rules under the FCA with all its columns duly filled up and signed by the competent authority with date, place and official seal. All the information in Part-I of Form-A including item-wise breakup of the forest area required, must be given in the form itself by expanding the columns	Yes		10-11
4	Detailed note on the project. It must include the information regarding the number of villages and number of persons to be benefited from the project including employment generation.	Yes		14-17
5	Map of the project site/forest area required clearly showing forest boundaries and adjoining areas with their land use in distinct colours in 1:50000 or any suitable scale on original Survey of India topo sheet. If the area is very small, in addition to above, an index map may be submitted showing forest boundaries and a location map on a larger scale with land use of the area required duly signed by DFO/CF concerned.	Yes		15-16
6	Layout plan of project site approved by competent authority. In case of linear diversion of forest land, linear map or a diagrammatic map of the project site should be enclosed.	Yes		18

7	Statement showing the details of forest area involved i.e. Survey No. /Coupe No. /Compartment No., etc., and item-wise breakup of the forest area proposed for diversion duly signed by DFO (in the prescribed format).	Yes	20
8	Statement showing the details of non-forest area involved in the proposal (in the prescribed format).	Yes	21
9	Certificate from the Collector/Deputy Commissioner that no alternative suitable non-forest land is available for the project in question.	Yes	22
10	Justification for locating the project in forest area to be submitted by User Agency and countersigned by DFO.	Yes	23
11	Certificate for minimum use of forest land to be submitted by the User Agency, giving details of area and trees involved in the alternatives examined and reasons for their rejection duly countersigned by DFO (in the prescribed format).	Yes	24
12	Undertaking by the User Agency to bear the cost of compensatory afforestation duly counter signed by the DFO (in the prescribed format).	Yes	25
13	Undertaking by the User Agency to pay the Net Present Value (NPV) of the forest land involved duly countersigned by DFO (in the prescribed format).	Yes	26
	Undertaking by the User Agency to pay the Additional Net Present Value (NPV), if any, of the forest land involved duly countersigned by DFO (in the prescribed format) as decided at a later date as per the decision of the Supreme Court.	Yes	27-A
14	A certificate from the competent authority in the State in the prescribed (vide MoEF letter No. 11-9/98-FC (pt.) dated 5 th July 2013) format that all forest rights under the Forest Rights Act, 2006 have been settled in respect of the forest area proposed for diversion, wherever applicable. In case, the process for settlement of rights under FRA has not been initiated, grant of stage-I approval under the FCA to the proposal will be considered only if a certificate from the competent authority concerned, clearly stating that the process for settlement of rights under the FRA has not been initiated along with evidences		

	supporting that settlement of rights under the FRA will be initiated and completed before the final approval, is enclosed with the proposal (vide F. No. 11-179/2012-FC Dated: December 20, 2013).	4		2
15	Species-wise and girth class-wise enumeration list and abstract of trees (<i>abstract to be given at the end of the list</i>) standing on the forest area in question neatly typed or computerized and duly signed by DFO.	4		28-28A
16	Site inspection report of the forest area involved in the project proposal by the DFO concerned or higher level forest officer in prescribed format (<i>in the prescribed format</i>).	4		29
17	Details of non-forest land/degraded forest area identified for compensatory afforestation viz. Survey No./ Compartment No./Khasra No./Khatoni No., Village, Tehsil, District, etc., along with map in appropriate scale showing the boundaries of adjoining forest areas with their use in distinct colours (<i>in the prescribed format</i>).	4		30-31
18	Detailed scheme for compensatory afforestation on identified non-forest area/degraded forest area, as the case may be, at prevalent wage rates duly signed by DFO and countersigned by the CF concerned. The CA scheme must include all the technical details, details of work schedule, total financial outlay and proposed monitoring mechanism (<i>in the prescribed format</i>).	4		32-36
19	Certificate from the DFO, that non-forest land selected for compensatory afforestation is in a compact block and contiguous to forest area or in close proximity of forest area and suitable from the management and protection point of view.	4		37
20	Suitability certificate from the Divisional Forest Officer that the land identified for compensatory afforestation is suitable for raising plantation (<i>in the prescribed format</i>).	4		38
21	Certificate from the Chief Secretary regarding non-availability of non-forest land in the state for raising compensatory afforestation, wherever applicable. This certificate will be based on the certificate signed by the DFO and Deputy Commissioner/Collector of the district concerned about non-availability of such non-forest land.			
22	In case of proposal which requires entry/exit through Protected Forest strips along			

	roads/railway lines/canals, the following information/documents must be given :- a) No Objection Certificate (NOC) of the land owning agency i.e. NHAI/PWD, Railways or Canal/ Irrigation Department b) Change of Land Use certificate from Town and Country Planning/ any other competent authority.			
23	For the projects involving forest land for construction of buildings/right of way for buildings, the built-up area, details of DG sets to be installed, and raw materials to be used (<i>in case of industries</i>) should be clearly mentioned.			
24	Status of clearance under Environment (Protection) Act, 1986, wherever required.			
25	NOC of the State Pollution Control Board for establishment of the project, wherever required.			
26	Detailed scheme for rehabilitation of project affected persons, wherever required.			
27	Detailed Catchment Area Treatment Plan, wherever required. The CAT Plan should be prepared on the basis of actual survey of area and its classification in various categories requiring different engineering/ afforestation and other treatments in phased manner.			
28	Detailed Reclamation Plan, wherever required. It should be realistic exhaustive and complete in all respects along with relevant maps in distinct colours. It should also include the details of back fillings, afforestation and execution of such works, wherever required.			
29	Cost benefit analysis as per the guidelines issued under forest (Conservation) Act, 1980 in prescribed format, wherever required.			
30	Any other information/documents necessary for giving clarifications on the project, may be specified and attached.			

II	Documents/Information Required for Proposals for Roads, Railway Lines, Canals and Transmission Lines			
31	The following information/documents must be given :- a) Length and width of Road/Railway line/ Canal/ Transmission line passing through forest and non forest area. b) In case of expansion of already			yes

	<p>existing road/railway line/canal, linear plan clearly showing in distinct colours the already existing road (<i>from beginning to end</i>), the width of the proposed road/railway line/canal to be expanded, and the remaining width of the Protect Forest strip, if any, which would be left after expansion.</p> <p>c) In case of transmission line, the following details may also be given :-</p> <p>i) Number of towers to be erected both in forest and non forest area.</p> <p>ii) Width of the right of way for transmission line.</p>			
--	---	--	--	--

III	Documents/Information Required for Proposals for Hydro Electric Projects			
32	<p>The following information/document must be given :-</p> <p>a) Component-wise total area requirement</p> <p>b) Copy of Memorandum of Understanding</p> <p>c) Copy of Techno-Economic Clearance</p> <p>d) Copy of Implementation Agreement</p> <p>e) NOC from Irrigation and Public Health Department</p> <p>f) NOC from Fisheries Department</p> <p>g) Authorization to the applicant by the Project Authority</p>			

IV	Documents/Information Required for Proposals for Mining			
33	<p>The following information/documents must be given :-</p> <p>I New Proposals</p> <p>a) Certificate from the competent authority like District Mining Officer/Geologist, regarding non-availability of the same mineral/ore in the nearly non-forest area.</p> <p>b) Estimated reserve of each mineral/ore in the forest area and non-forest area.</p> <p>c) Total area demanded and extent of forest area involved in the proposed</p>			

mining lease shown in distinct colours on relevant maps

- d) Proposed period of mining lease.
- e) Minimum distance of the proposed site from Wildlife Sanctuary and National Park.
- f) A copy of the mining plan duly approved by IBM, Nagpur.
- g) Phased reclamation plan of the project area.
- h) Copy of lease deed/agreement entered into with the district authorities.
- i) The details of Safety Zone Area for the mining as per para 4.7 of the guidelines. The undertaking from the project authority to bear the cost of fencing of safety zone area and afforestation over one and half times of degraded forest area. The details of safety zone to be ascertained by the competent authority viz. Indian Bureau of Mines/ Deptt., of Geology and Mining of the State Government.

II) In case of renewal of Mining Lease

- a) A brief profile of the lessee/ company should be submitted giving details of their existing mining leases in the State with their capacity of production, the present level of average annual production, location of these pits and the status of reclamation of forest land that are exhausted of minerals.
- b) Complete details of existing or proposed leases in that particular forest area with their present status should be indicated on the Survey of India Topo-sheet in appropriate scale
- c) The State Government shall forward the complete proposal to the RO/MoEF at least six months prior to the expiry of the existing lease. In case of any delay, a details report elaborating the causes of delay shall be forwarded along with the

	proposal.			
	d) A resolution of Gram Panchayat/ Local Body of the area endorsing the proposal that the project is in the interest of the people living in and around the proposed forest land.			

V Documents/Information Required for Proposals for Retail Outlets of an Oil Companies

34	<p>The following information/ documents must be given :-</p> <p>a) Copy of letter of intent issued by the oil Company.</p> <p>b) Site selection certificate as per Govt. of India guidelines. The DFO should certify the distance between two retail outlets on either side of the outlet in question.</p> <p>c) Layout plan showing dimensions of proposed approach road for entry and exit with clear area calculations.</p> <p>d) Map clearly indicating the directions of the road leading from.....to.....</p> <p>e) The area calculations for the curves should invariably be given in the layout plan.</p> <p>f) NOC from NHAI/PWD/Urban or local body</p> <p>g) NOC from Town and Country Planning/ local body</p> <p>h) Certificate by User Agency to the effect that no High Tension line passing above the proposed site duly countersigned by DFO</p> <p>i) A Certificate by User Agency to the effect that no LP Gas godown is located near the proposed site duly countersigned by DFO</p>			
----	--	--	--	--

Principal
Govt. Polytechnic Udaipur
Distt. Lahaul & Spiti at J.N.G.E.C
Sunder Nagar, Distt. Mandi (H.P.)

Divisional Forest officer
Lahaul Forest Division at
Keylong (H.P.)



Director Technical Education
Vocational and Industrial Training
Himachal Pradesh, Sundernagar
Phone No. 01907-266120
E-Mail:-techedu-hp@nic.in

STV (TE)HG/Poly/L&S/11/2018-Vol.-III/-

Dated: 24/10/19

90,001

AUTHORISATION CERTIFICATE

I, Shubh Karan Singh, Director Technical Education Vocational and Industrial Training Himachal Pradesh, Sundernagar, hereby authorize Principal, Govt. Polytechnic Lahaul & Spiti at Udaipur to sign all the documents pertaining to FCA clearance and submission of the online application of the FCA proposals for construction of Govt. Polytechnic, Lahaul & Spiti at Udaipur.

With regards,

Yours

(Shubh Karan Singh)

Shri Gopal Sharma,
Principal Govt. Polytechnic,
Lahaul & Spiti at Udaipur
Camp at Sundernagar, Distt. Mandi (H.P)

Government of Himachal Pradesh
Technical Education Vocational &
Industrial Training Department.

No. EDN (TE) B (1)-3/2011

Dated Shimla-2

21/8 Dec. 2011

NOTIFICATION

In continuation to this Department Notification No. EDN (TE)F(10)-2/2004 dated 26-11-2011, the Governor, Himachal Pradesh is pleased to order establishing of five Govt. Polytechnics along with the branches of Engineering as shown against ^{each} below with immediate effect:-

Sr. No.	Polytechnic	Trades
01	Govt. Polytechnic Poanta Sahib, Distt. Sirmour.	1. Computer Science Engineering 2. Mechanical Engineering
02	Govt. Polytechnic Kullu Distt. Kullu.	1. Electrical Engineering 2. Civil Engineering
03	Govt. Polytechnic Kinnuar, Distt. Kinnaur.	1. Civil Engineering 2. Mechanical Engineering
04	Govt. Polytechnic Bilaspur, Distt. Bilaspur	1. Electrical Engineering 2. Mechanical Engineering
05	Govt. Polytechnic Udaypur, Distt. Lahaul & Spiti	1. Civil Engineering

By Order

Principal Secretary (TE) to the
Govt. of Himachal Pradesh.

Endst No. ----- As above ----- Dated Shimla-2 the 21/8 Dec, 2011.

Copy forwarded for information & necessary action to:-

1. The Secretary to Governor, Himachal Pradesh Shimla-2.
2. The Principal Secretary to the Hon'ble Chief Minister, H.P. Shimla-2.
3. The Special Secretary to the Hon'ble Chief Minister, H.P. Shimla-2.
4. The Private Secretary to the Hon'ble Technical Education Minister, Shimla -2.
5. All the Administrative Secretaries to the Govt. of H.P.
6. All the Deputy Commissioner of Himachal Pradesh.
7. The Accountant General, Himachal Pradesh, Shimla-3.
8. The Sr. Deputy Accountant General (A & E) Shimla-3.
9. The Finance Department (E- Section) to the Govt. of H.P.
10. The Director, Technical Education Vocational & Industrial Training, H.P. Sundernagar, Distt. Mandi w.r.t. his letters No. STV (TE) H-B (1) - Creation of Posts- Poly/2011-12- 17308, 17309, 17310, 17307 and 17311 dated 06-05-11.
11. The Controller, Printing & Stationery, Shimla -5.
12. The Dealing Assistants dealing with the establishments in the section.
13. Guard file.

Om Chauhan
Under Secretary (TE) to the
Govt. Himachal Pradesh.

Project Name:- C/o Govt. Polytechnic College Lahaul & Spiti at Udaipur.

16

Proposal No:- FP/HP/Others/43001/2019

Date of Proposal:- 09/12/2020

FORM 'A'

Form for seeking prior approval under section 2 for the proposals by the State Government and other authorities.

PART-1

(TO BE FILLED UP BY USER AGENCY)

S. No.	Project details	
(i)	Short description of the proposal and Project/Scheme for which the forest land is required.	The forest land is required for Diversion of 2.0435 ha. Of forest Land for C/o Govt. Polytechnic College Lahaul & Spiti at Udaipur.
(ii)	Map showing the required forest land, boundary of adjoining forest on a 1:50,000 scale map	The contour map on 1:50000 scale showing the required forest area, boundary of adjoining forests is attached as page ____
(iii)	Cost of Project.	Estimated cost for construction will be approximately Rs. <u>100</u> Lacs.
(iv)	Justification for locating the project in forest area.	Detail attached page ____
(v)	Cost benefit analysis (to be enclosed)	Not applicable as the area involved in the proposal is less than 5 Hect.
(vi)	Employment likely to be generated.	About <u>1500</u> man days will be generated directly as a result of construction activity of the Project. Besides, due to increased economic activity in the area, many indirect opportunities of employment.
	Purpose wise break up of total land required.	Attached at page No. ____
	Details of displacement of people due to the project, if any	No displacement of people is involved.
(i)	Number of families,	Not applicable
(ii)	Number of scheduled castes/scheduled tribe families.	Not applicable

(iii)	Rehabilitation plan (to be enclosed)	Not applicable
	Whether clearance under Environment (Protection) Act, 1986 required?	Not required.
	Undertaking to bear the cost of raising and maintenance of compensatory afforestation/additional compensatory afforestation as well as cost of protection and regeneration of Safety Zone, etc. as per the scheme prepared by the State Government (undertaking to be enclosed)	Undertaking attached.
	Details of Certificates/ documents enclosed as required under the instructions.	<ol style="list-style-type: none"> 1. Demand letter of the project authority. 2. Detailed project note. 3. Kh. No. wise detail of forest and non forest land. 4. Index map. 5. Alignment Plan. 6. Revenue papers like Parcha-Tatima. 7. Joint inspection report. 8. Detail of non forest area involved in the proposal 9. Justification for locating the project in forest area. 10. Certificate regarding minimum use of forest land. 11. Information regarding length and width of Project in forest area. 12. Undertaking regarding payment of cost of CA. 13. Undertaking regarding payment of cost of NPV. 14. Performa showing the detail of muck to be generated and its disposal.

Place Keylong
Date 17/06/22

(Signature)
Principal
Govt. Polytechnic Udaipur
Dist. Lahaul & Spiti at J.N.G.E.C
Sunder Nagar, Satti, Mandi

(Signature)
Divisional Forest Officer
Lahaul at Keylong
175132 (H.P.)

Full Title of Project:- Construction of Govt. Polytechnic College Lahaul & Spiti at Udaipur.

Part-II

(To be filled by the concerned Deputy Conservator of the Forest)

7	Location of Project/Scheme	
i	State /Union Territory	Himachal Pradesh
ii	District	Lahaul and Spiti
iii	Forest Division	Lahaul at Keylong
iv	Area of Forest Land proposed for diversion	2.0435
v	Legal Status of Forest	DPF
vi	Density of Vegetation	0.1
vii	Species –wise (scientific names) and diameter class wise-enumeration of trees(to be enclosed. In case of irrigation/hydel project enumeration at FRL, FRL-2 meter and FRL-4 meter also to be enclosed)	Enclosed at Page- 28-28A
viii	Brief note on vulnerability of the forest area to erosion	The area proposed for diversion is not vulnerable to erosion
ix	Approximate distance of proposed site for diversion from boundary of forest.	0
x	Whether forms part of National Park, Wildlife Sanctuary, biosphere reserve, tiger reserve, elephant corridor, wildlife migration corridor etc:	No
xi	Whether any rare/endangered/unique species of flora and fauna found in the area	No
xii	Whether any protected archaeological/heritage site/defense establishment or any other important monument is located in the area if so, the detail thereof with NOC from competent authority , if required	No
8	Whether the requirement of forest land as proposed by the user agency is unavoidable and bare minimum for the project if no, recommended area item wise with details of alternatives examined.	The forest land proposed for diversion by the U/A is unavoidable and barest minimum
9	Whether any work in violation of the act or guidelines issued under the act has been carried out (Yes/No). If yes, details of the same including period of work done, action taken on erring officials. Whether work in violation is still in progress.	No
10	Details of Compensatory afforestation scheme:	
i	Detail of non forest area/degraded forest area identified for compensatory afforestation, its distance from adjoining forest, number of patches, size of each patch	Placed at page-

ii	Map showing non-forest/degraded forest area identified for compensatory afforestation and adjoining forest boundaries.	Placed at page- 30-31
iii	Detail compensatory afforestation scheme including species to be planted, implementing agency, time schedule, cost structure etc.	Placed at page- 32-36
iv	Total financial outlay for compensatory afforestation scheme.	Rs. 1419635
v	Certificates from competent authority regarding suitability of area identified for compensatory afforestation and from management point of view. (to be signed by the concerned Deputy Conservator of Forests).	Placed at page 32-36
11	Site inspection report of the DCF (to be enclosed) especially highlighting facts asked in col. 7 (xi, xii)8 and 9 above	Placed at page - 29
12	Division /District Profile	
I	Geographical area of the district	1383500 ha.
ii	Forest area of the district	1013300 ha.
iii	Total forest area diverted since 1980 with number of cases	No. of Cases=19 349.5824
iv	Total compensatory afforestation stipulated in the district/ division since 1980 on ...	31.03.2022
a	Forest land including penal compensatory afforestation	512.9804
b	Non forest land	Nil
v	Progress of compensatory afforestation as on date	31.03.2022
a	Forest land	512.9804
b	Non-forest land	Nil
13	Specific recommendation of the DCF for acceptance or otherwise of the proposal with reason	The Proposal is recommended under FCA, 1980

Date

Signature

Place: Keylong

Name:

Dinesh Sharma, HPFS

Divisional Forest Officer
Official Seal: Keylong
175132 (H.P.)

Project Detail

14-A

Name of Project:- C/O Govt. Polytechnic College Udaipur Distt. Lahul & Spiti H.P.

The project envisages construction of Polytechnic College Building, at Udaipur L&S HP under the Deptt. of Technical Education, Govt. of HP. The construction of said building will provide easy access to the people to gain and enhance their technical skills being remotely located area. Since its very inception great difficulties are faced by the staff posted here to provide better and practical education to the students enrolled in this institution and hence causing major hardship or inconveniences to the students and staff of this institution. The grant of approval for the diversion of forest land, in view of non-availability of non-forest land, for the purpose of construction of Polytechnic College building here will greatly help and facilitate giving boost to the developmental works/Programmes (aimed at eradication of poverty, illiteracy and backwardness) launched by the State Govt. itself and with the support and assistance of central govt. so that the students taking education in this institution could get quality education to develop their technical and job oriented skills under Govt. Polytechnic College Udaipur L&S and enjoy the fruits of development and ultimately become more progressive and prosperous in the developmental journey of State of H.P. and hence nation.

Divisional Forest Officer
Lahaul & Keylong
175132 (H.P.)

Principal
Govt. Polytechnic Udaipur
Distt. Lahaul & Spiti at J.N.G.E.C.
Under Nagar, Distt. Mandi (H.P.)

TOPO SHEET - Proposed Site C/O Govt. Polytechnic Collage Lahaul & Spiti at Udaipur

76.598125 76.630000 76.661875 76.693750

32.219952

32.180310

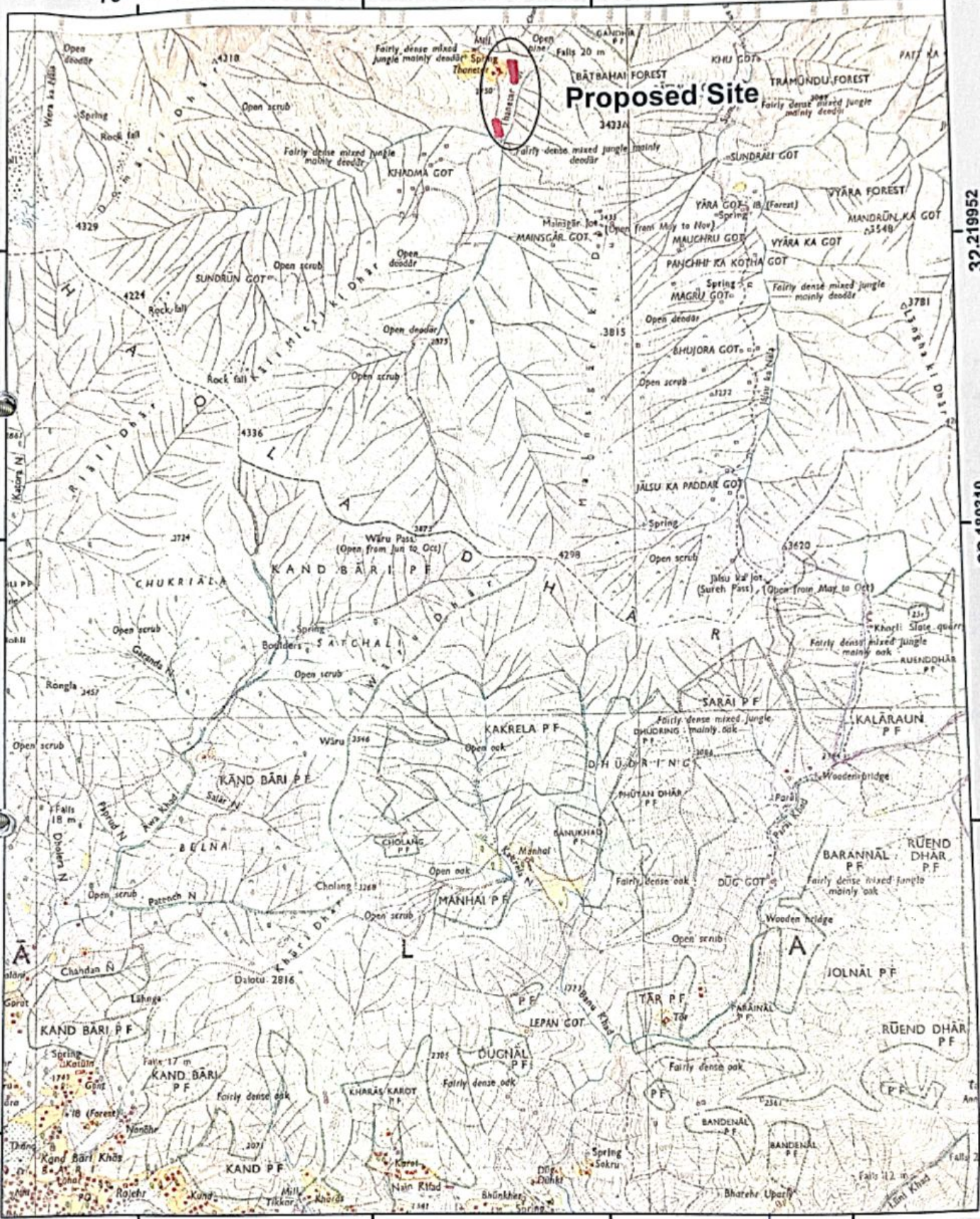
32.140668

32.219952

32.180310

32.140668

32.101026



Index
Proposed Site



76.598125 76.630000 76.661875 76.693750

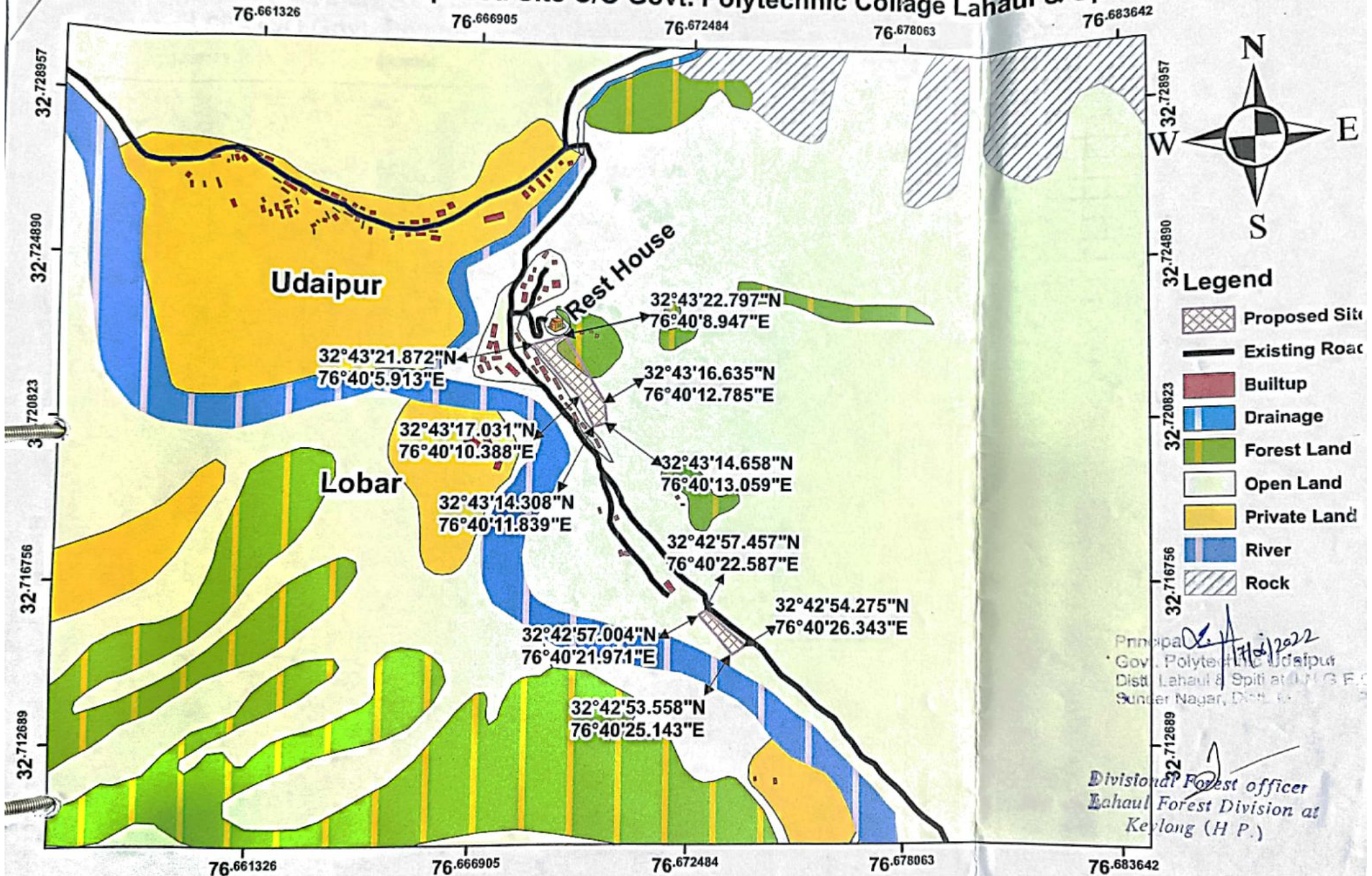
Divisional Forest Office
Lahaul Forest Division at
Keylang (H.P.)

Scale 1:50000
Topo Sheet:- 52D/10

76.693750

Principal
Govt. Polytechnic Udaipur
Distt. Lahaul & Spiti at J.N.G.E.C
Sunder Nagar, Distt. Mandi (H.P.)

Vital Landuse Map for Proposed Site C/O Govt. Polytechnic Collage Lahaul & Spiti at Udaipur



Alternate TOPO SHEET - Proposed Site C/O Govt. Polytechnic Collage Lahaul & Spiti at Udaipur

76.598125

76.630000

76.661875

76.693750



Index
Alternate-1
Alternate-2
Proposed Site

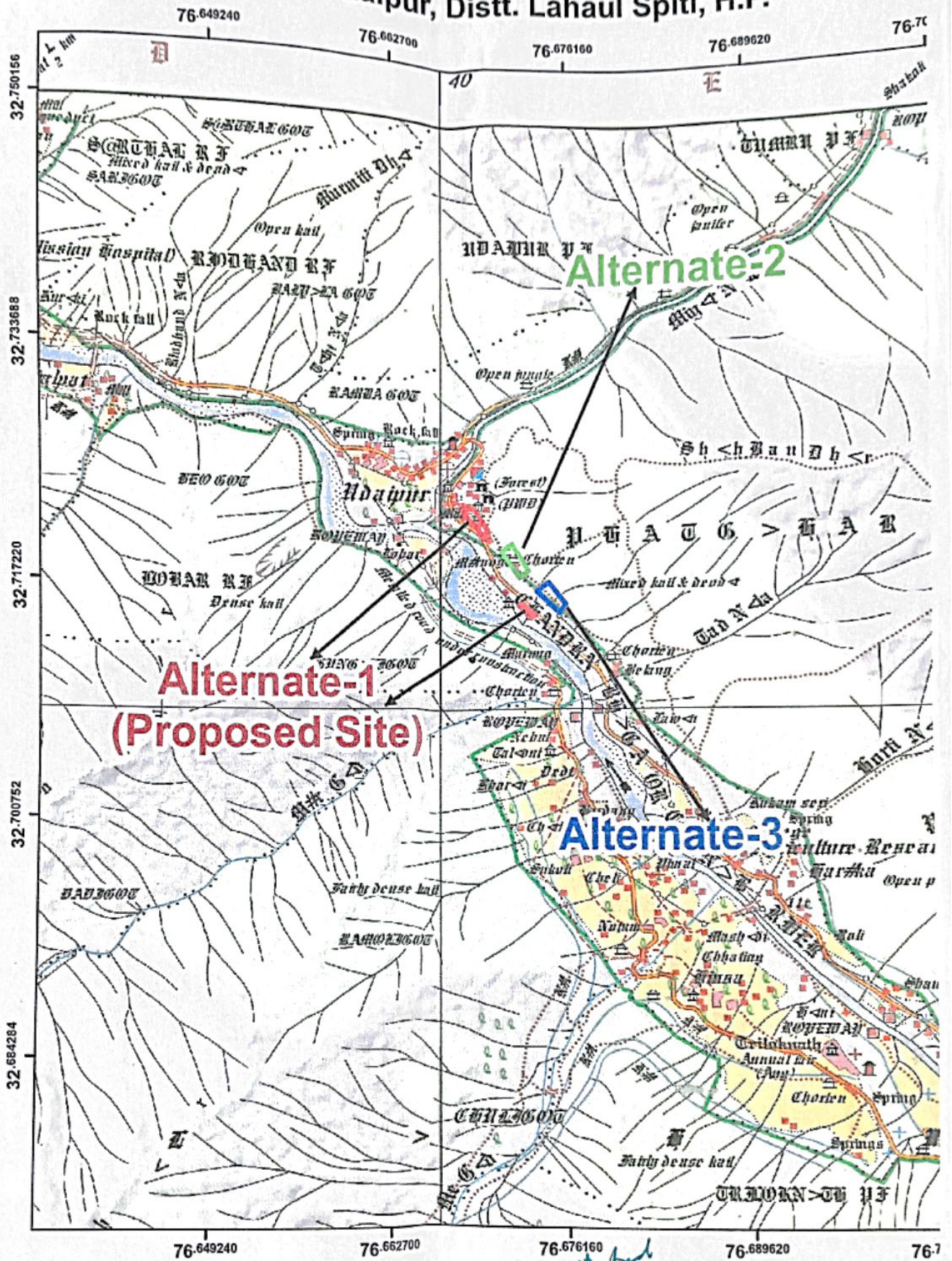


Scale 1:50000
Topo Sheet:- 52D/10

[Signature]
 17/11/2022
 Govt. Polytechnic Udaipur
 Dist. Lahaul & Spiti of J.N.G.E.C.
 Sujanpur, Dist. Mandi (H.P.)

ALTERNATE TOPO SHEET

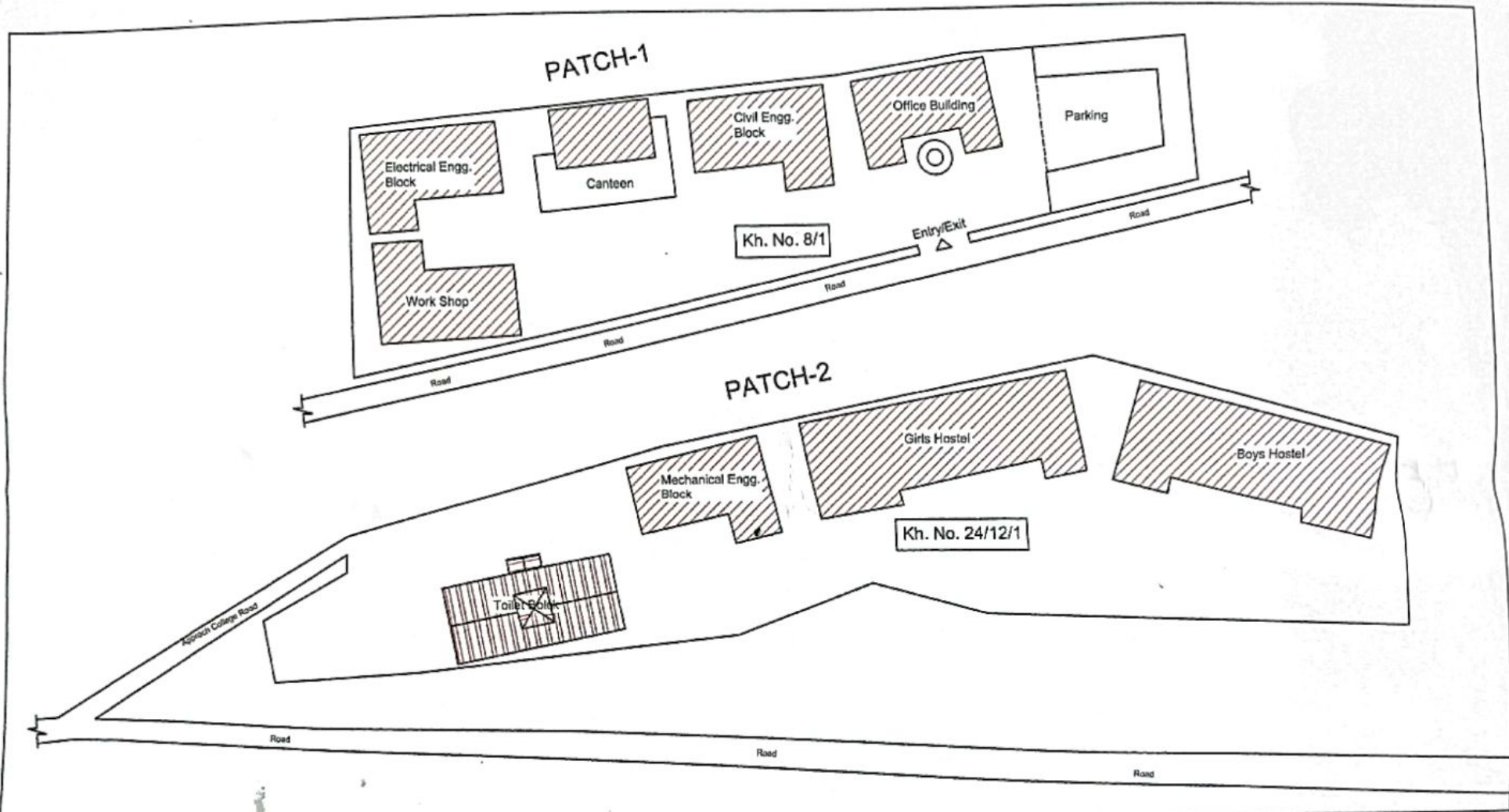
Proposed Site C/o Govt. Polytechnic Lahaul & Spiti At Udaipur, Distt. Lahaul Spiti, H.P.



Index

- Alternate-1
- Alternate-2
- Alternate-3

Principal Scale- 1:50000
 Topo Sheet- 53D
 Distt. Lahaul & Spiti at J.N.G.E.C.




SCHEDULE OF AREA:-			
CLINT:- LAYOUT PLAN FOR C/O GOVT. POLYTECHNIC COLLEGE AT UDAIPUR, DISTT. LAHAUL SPITI, H.P.	BOYS HOSTEL AREA - 3150.00 SQM. GIRLS HOSTEL AREA - 3150.00 SQM. CIVIL ENGG. BLOCK AREA - 2000.00 SQM. MECHANICAL ENGG. BLOCK AREA - 2000.00 SQM. ELECTRICAL ENGG. BLOCK AREA - 2000.00 SQM. OFFICE BUILDING AREA - 1500.00 SQM. PLAY GROUND AREA - 2000.00 SQM.	CANTEEN AREA - 300.00 SQM. WORKSHOP - 2000.00 SQM. PARKING - 2250.00 SQM. TOILET BLOCK - 75.00 SQM. TOTAL AREA - 20435.00 SQM.	VASTUKAR & ASSOCIATES ARCHITECTS ENGINEERS ESTIMATORS LANDSCAPERS INTERIOR DESIGNER CONSTRUCTION & CONSULTANTS


 Principal
 Govt. Polytechnic Udaipur
 Distt. Lahaul & Spiti at J.N.G.E.C.
 Sundernagar, Distt. Mandi (H.P.)

Component Detail

Sr. No.	Component	Area in ha.	Remarks
1.	Office Building	0.15	
2.	Civil, Mechanical, Electrical block	0.6	
3.	Canteen	0.03	
4.	Boys hostel, Girls hostel	0.63	
5.	Play Ground	0.2	
6.	Toilet Block	0.0076	
7.	Open area	0.4259	
	Total	2.0435	

Place Sundernagar
Date 17.6.22


Principal
Govt. Polytechnic Udaipur
Dist. Lahaul & Spiti at J.N.G.E.C
Dist. Mandi
Principal
Govt. Polytechnic Udaipur
Distt. Lahaul & Spiti

CHECK LIST-7


Proposal No:- FP/HP/Others/43001/2019
Date of Proposal:- 09/12/2020


STATEMENT SHOWING DETAILS OF FOREST AREA PROPOSED FOR DIVERSION

PROJECT TITLE: C/O GOVT. POLYTECHNIC COLLEGE LAHAUL & SPITI AT UDAIPUR.

Sr.No	District	Division	Range/Tehsil/ Village	Khasra/Survey or Component Number or Km. stone	Forest area proposed for diversion (ha.)	Legal status of area	Remark
1	2	3	4	5	6	7	8
1.	Lahaul & Spiti	Keylong	Udaipur	24/12/11	1.2235	DFF Phatgahar	
2.	Lahaul & Spiti	Keylong	Udaipur	8/1	0.8200	DFF	
				Total	2.0435		

Date _____
Place _____


Divisional Forest Officer,
Keylong Forest Division,
Distt. Lahaul & Spiti (H.P.)


Principal
Govt. Polytechnic Udaipur
Distt. Lahaul & Spiti at J.N.G.E.C.
Sunder Nagar, Distt. Mandi (H.P.)
25/6/2022

CHECK LIST-8

Proposal No:- FP/HP/Others/43001/2019
Date of Proposal:- 09/12/2020


STATEMENT SHOWING DETAILS OF NON- FOREST AREA PROPOSED FOR DIVERSION

PROJECT TITLE: C/O GOVT. POLYTECHNIC COLLEGE LAHAUL & SPITI AT UDAIPUR.

Sr.No	District	Division	Range/Tehsil/ Village	Khasra/Survey or Component Number or Km. stone	Forest area proposed for diversion (ha.)	Legal status of area	Remark
1	2	3	4	5	6	7	8
1.	Lahaul & Spiti	Keylong	Nil	Nil	Nil	Nil	
2.	Lahaul & Spiti	Keylong	Nil	Nil	Nil	Nil	
				Total	Nil		

Date 17.6.22
Place Sundernagar


Principal, Govt. Polytechnic Udaipur,
Distt. Lahaul & Spiti (H.P.)
17/06/2022


Divisional Forest Officer
Lahaul at Keylong
175132 (H.P.)

NON AVAILABILITY CERTIFICATE

It is certified that as per the report of revenue field agency Udaipur, there is no non-forest land available at Sub-Tehsil Udaipur, Distt. Lahaul & Spiti (H.P.) for establishment of Polytechnic Institute Udaipur at Lahaul & Spiti District.

No. 303 /DRA

Dated:- 22-09-2020

Place:- Keylong


Deputy Commissioner.
Lahaul & Spiti Distt.

23
Proposal No:- FP/HP/Others/43001/2019
Date of Proposal:- 09/12/2020

CHECK LIST: - 10

**JUSTIFICATION FOR LOCATING THE PROJECT
IN FOREST AREA**

The C/o Govt. Polytechnic College Lahaul & Spiti at Udaipur.

Various alternatives were studied in detail, keeping in view the cost effectiveness, ecological disturbances etc. Three different alignments were explored for construction of the above mentioned Project.

1st alignment was rejected due to large number of trees coming in this alignment.

2nd alignment was rejected due to the reason that the proposed project is far from the vicinity of the market as well as road and also maximum involvement of forest land is coming in this alignment.


3rd alignment was adopted because the site is nearby the vicinity of the market as well as road and involves minimum forest land in the proposed project.

No other viable alternative is available for the project, so it has to be as such being located in forest land. It is certified that every possibility has been explored and the final alignment has been requested in favour of proposed project i.e. **C/o Govt. Polytechnic College Lahaul & Spiti at Udaipur.**

Place Sundernagar
Date 17.6.22


Principal
Govt. Polytechnic Udaipur
Dist. Lahaul & Spiti
17/06/2022

Countersigned by :-


Divisional Forest Officer
Lahaul Forest Division at
Keylong (H.P.)

24

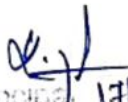
Proposal No:- FP/HP/Others/43001/2019
Date of Proposal:- 09/12/2020

CHECK LIST:-11

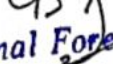
CERTIFICATE FOR MINIMUM USE
OF FOREST LAND

This is to certify that the forest area involved in the proposal for Diversion of **2.0435 Hect.** Land for **C/o Govt. Polytechnic College Lahaul & Spiti at Udaipur.** is unavoidable and barest minimum forest area i.e. **2.0435 Hect.** Area which is proposed for diversion.

Place Sundernagar
Date 17.6.22


Principal 17/06/2022
Principal
Govt. Polytechnic Udaipur
Distt. Lahaul & Spiti
Distt. Lahaul & Spiti

Countersigned by :-


Divisional Forest officer
Lahaul Forest Division at
Keylong (H.P.)


Proposal No:- FP/HP/Others/43001/2019
Date of Proposal:- 09/12/2020

CHECK LIST:-12


**UNDERTAKING FOR PAYMENT OF COST OF COMPENSATORY
AFFORESTATION**

I, Principal, Govt. polytechnic, Udaipur, Distt. Lahaul & Spiti, H.P. here by, undertake to pay the entire amount for compensatory afforestation in lieu of the forest area i.e. **2.0435 Hect.** of forest Land diverted for **C/o Govt. Polytechnic College Lahaul & Spiti at Udaipur** before stage-II Approval.

Place Sundernagar
Date 17.6.22


Principal
Govt. Polytechnic Udaipur Distt.
Lahaul & Spiti at J.N.G.E.C
Sundernagar, Distt. Mandi H.P.

Countersigned by :-


Divisional Forest Officer
Lahaul at Keylong
175132 (H.P.)

Proposal No:- FP/HP/Others/43001/2019

Date of Proposal:- 09/12/2020

CHECK LIST:-13

**UNDERTAKING FOR PAYMENT OF NET PRESENT
VALUE OF FOREST AREA**

I, Principal, Govt. polytechnic, Udaipur, Distt. Lahaul & Spiti, H.P. have applied for diversion of **2.0435 Hect.** of forest area for the **C/o Govt. Polytechnic College Lahaul & Spiti at Udaipur.**

I, here by, undertake to pay the net present value (NPV) of the above forest land.

Place Sundernagar
Date 17.6.22

Principal
Govt. Polytechnic Udaipur
Distt. Lahaul & Spiti
17/06/2022

Countersigned by :-

CLJ
Divisional Forest officer
Lahaul Forest Division of
Kevlong (H P)

Proposal No:- FP/HP/Others/43001/2019
Date of Proposal:- 09/12/2020

27

CHECK LIST-13 -A

**UNDERTAKING FOR PAYMENT OF ADDITIONAL
NPV OF FOREST AREA**


I, Principal, Govt. polytechnic, Udaipur, Distt. Lahaul & Spiti, H.P. here by undertake to pay the additional amount for NPV in lieu of the forest area diverted for Diversion of **2.0435 Hect. C/o Govt. Polytechnic College Lahaul & Spiti at Udaipur.**

I, here by, undertake to pay the additional value (NPV) of the above forest land as per prevailing wage rates at the time of plantation.

Place Sundernagar
Date 17.6.22


Principal 17/06/2022
Govt. Polytechnic Udaipur
Principal Spiti at J.N.G.E.C
Distt. Lahaul & Spiti, Mandi (H.P.)
Govt. Polytechnic Udaipur
Distt. Lahaul & Spiti

Countersigned by :-


Divisional Forest officer
Lahaul Forest Division at
Keylong (H P)

Enumeration List of Trees coming in the Land. i.e. proposed for Diversion of Forest land for construction of Polytechnic College at Near Forest Rest House Udaipur.

Sr. No.	Species	Botanical Name	Diameter	Class	No. of Trees	Remarks
1	Juniper	Juniperous macropoda	0-10	Sapling	96	
2	Robinia	Robinia pseudoacacia	0-10	Sapling	16	
3	Sanjal	Fraxinus xanthoxyloides	0-10	Sapling	25	
4	Deodar	Cedrus Deodar	0-10	Sapling	10	
5	Juniper	Juniperous macropoda	11-20	V	20	
6	Deodar	Cedrus Deodar	11-20	V	12	
7	Willow	Salix Iratrasperma	11-20	V	1	
8	Robinia	Robinia pseudoacacia	11-20	V	9	
9	Kail	Pinus Wallichiana	11-20	V	1	
10	Deodar	Cedrus Deodar	21-30	IV	9	
11	Juniper	Juniperous macropoda	21-30	IV	57	
12	Kail	Pinus Wallichiana	21-30	IV	2	
13	Robinia	Robinia pseudoacacia	21-30	IV	4	
14	Willow	Fraxinus xanthoxyloides	21-30	IV	1	
15	Sanjal	Robinia pseudoacacia	31-40	III	1	
16	Juniper	Juniperous macropoda	31-40	III	44	
17	Deodar	Cedrus Deodar	31-40	III	7	
18	Robinia	Robinia pseudoacacia	31-40	III	2	
19	Kail	Pinus Wallichiana	31-40	III	1	
20	Willow	Fraxinus xanthoxyloides	31-40	III	1	
21	Poplar	Populus ciliata	31-40	III	1	
22	Juniper	Robinia pseudoacacia	41-50	IIA	39	
23	Deodar	Cedrus Deodar	41-50	IIA	1	
24	Poplar	Populus ciliata	41-50	IIA	1	
25	Juniper	Juniperous macropoda	51-60	IIIB	1	
26	Juniper	Juniperous macropoda	61-70	IA	10	
27	Juniper	Juniperous macropoda	71-80	IB	1	
28	Juniper	Juniperous macropoda	91-Over	ID	2	
29	Kail	Pinus Wallichiana	91-Over	ii	1	
				Total =	392	

Divisional Forest Officer
 Local at Keylong
 175132 (H.P.)

Pranay for
 incharge Udaipur Bench

वन परिक्षेत्र अधिकारी
 बन परिक्षेत्र उदयपुर

Sl. No.	Local Name	BOTANICAL Name	Sapling		V		IV		III		IIA		IIB		IA		IB		ID		Total Trees No.
			No.	Vol.	No.	Vol.	No.	Vol.	No.	Vol.	No.	Vol.	No.	Vol.	No.	Vol.	No.	Vol.	No.	Vol.	
1	Sanjal	Fraxinus xanthoxyloide	25						1	3.397											
2	Juniper	Juniperous Macropoda	96		20		57	1.132	44	2.831	39	4.247	17	7.079	10	9.910	1	15.578	2	15.578	
3	Robinia	Robinia pseudoacasia	16		9		4	1.415	2	3.397											
4	Willow	Salix Tetrasperma			1		1	1.415	1	3.397											
5	Poplar	Populus ciliata							1	3.397	1	5.663									
6	Deodar	Cedrus Deodar	10		12		9	0.28	7	0.85	1	1.42									
	Kail	Pinus Wallichiana			1		2	0.28	1	0.85									1	7.03	
		Total =	147		43		73		57		41		17		10		1		3		392

R. Kumar

JIC Udaypur Rest.

for

Divisional Forest Officer
Lahual at Keylong
175132 (H.P.)

वन परिक्षेत्र अधिकारी
बन परिक्षेत्र उदयपुर

CHECK LIST SERIAL NUMBER: 16

SITE INSPECTION REPORT NOT BELOW THE RANK OF DCF

(For the forest land to be diverted under FCA)

A proposal has been received by this office from, Lahaul & Spiti for diversion of 2.0435 ha. of forest land for non-forestry purpose under FCA, 1980. The subject envisages the use of forest land for Diversion of (2.0435 hac) Forest land C/o Govt. Polytechnic College Lahaul & Spiti at Udaipur. The site inspection of the land involved in the proposal has been done by me on dated 17.11.2022. On inspection of the site, it is found that land required by the user agency is a forest land measuring 2.0435 ha.

The requirement of forest land as proposed by the user agency in Col. 2 of Part-I is unavoidable and is barest minimum.

Whether any rare/ endangered/unique species of flora and fauna found in the area. If so, the details therefore. No

Whether any protected archaeological/ heritage site/ defence establishment or any other important mounment is located in the area. If so, the details thereof with NOC from competent authority, if required. No

(a) The user agency has not violated the provisions of Forest (Conservation) Act, 1980 and no work has been started without proper sanction.

(b) It has been found that user agency has violated the Forest (Conservation) Act, 1980 provisions.

(Note: Whichever of the above is applicable is shown in bold letters)

(Specific recommendation for acceptance of otherwise of the proposal)

Recommended

The proposal is recommended under Forest Conservation act, 1980.

Place: keylong

Date:

Signature:

Name: Dinesh Sharma, HPFS

Divisional Forest Office

Office Seal: at Keylong

17-11-22 (H.P.)

TOPO SHEET -

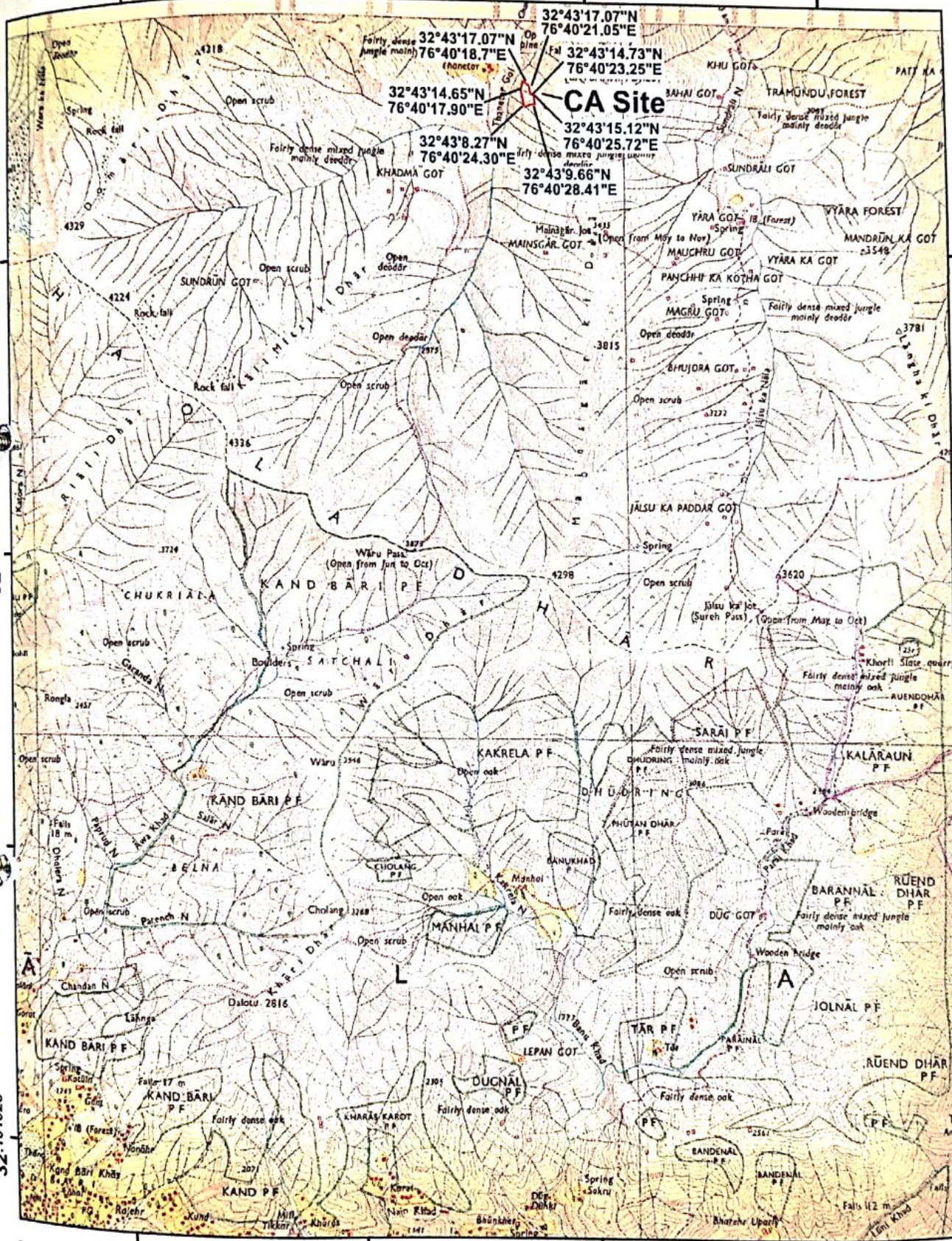
CA Site DPF Phatghar C/O Govt. Polytechnic Collage Lahaul & Spiti at Udaipur

76.598125

76.630000

76.661875

76.693750



32.219952

32.180310

32.140668

32.101026

Index 76.598125

76.630000

76.661875

76.693750

CA Site

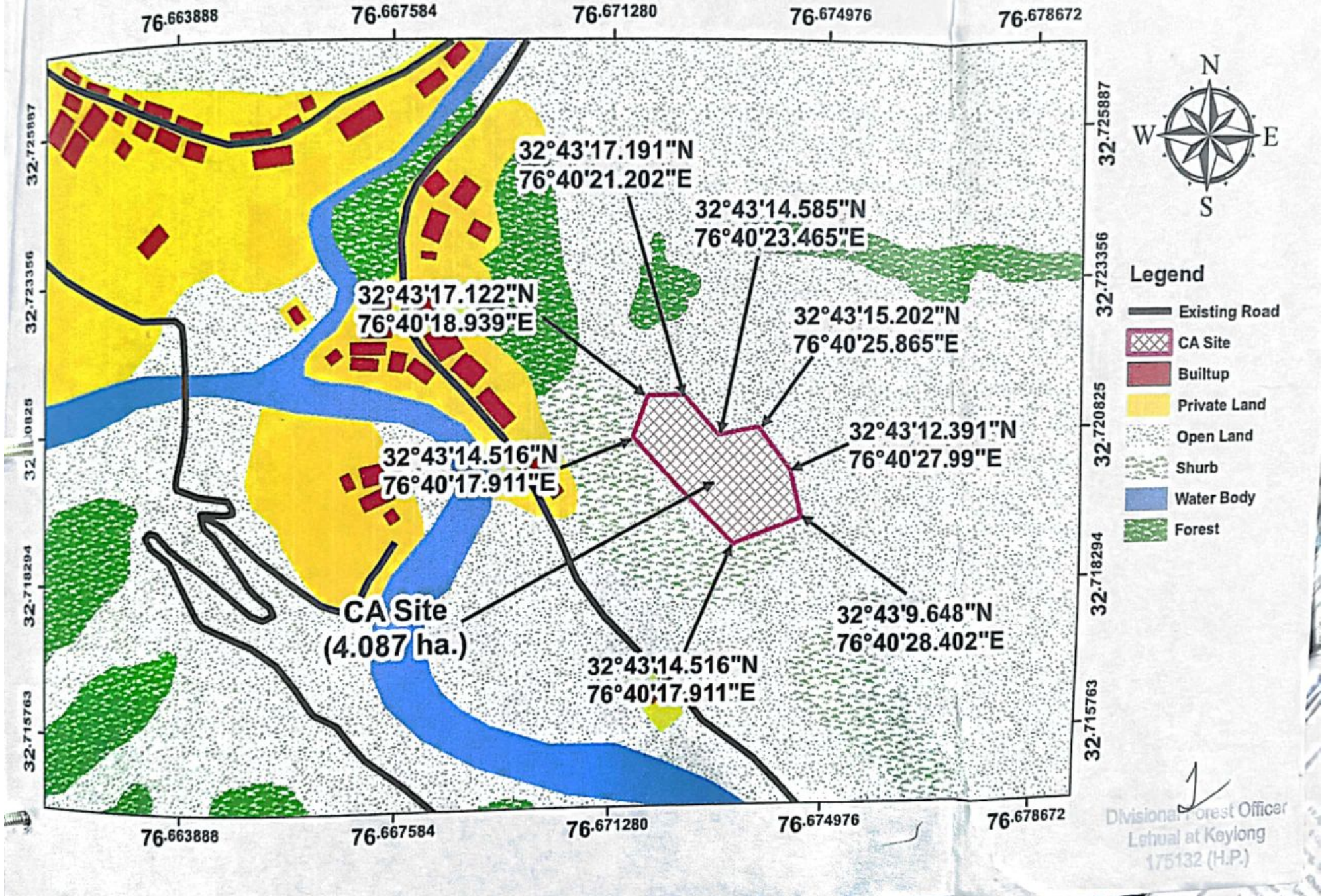


Scale 1:50000

Topo Sheet:- 52D/10

Divisional Forest Office
Lahaul at Keylong
175132 (H.P)

Digital Landuse Map For CA Site DPF Phatghar C/o Govt. Polytechnic College Lahaul & Spiti At Udaipur H.P.



SCHEME FOR COMPENSATORY AFFORESTATION

Detail Scheme for compensatory Afforestation to be carried out in-llu Forest land for Non Forest Purpose i.e. construction of Govt. Polytechnic College Lahaul & Spiti at Udaipur, Distt. Lahaul & Spiti in the state of Himachal Pradesh reg. Forest clearance work under FCA 1980 with in the jurisdiction of Udaipur Forest Range, under Lahaul Forest Division with in the jurisdiction of Udaipur Forest Range, under Lahaul Forest Division with in the jurisdiction of Udaipur Forest Range, under Lahaul Forest Division

1. Details of degraded forest land/non forest land:-

Area:-	Shinden Phat	4.08 hectare
Tehsil:-	Udaipur	District Lahaul & Spiti
Name of Forest Division	Lahaul	Range Udaipur
Block	Udaipur	Survey No.
Area to be afforested:-	4.08 Hectare	
GPO Co-ordinates	N 32° 43' 12" E 076° 40' 23"	

2. Description of area:-

- i. Weather the site selected for compensatory afforestation is a land bank or not:- **YES**
- ii. If the CA site is other than land bank, reason be given:- **No**
- iii. In case of non forest area identified in form A, then what is the distance of CA site from the adjoining area boundary:- **CA area identified is within forest area.**
- iv. Soil type:- **Sandy- Loamy/apparently deep.**
- v. Topography:- **Hilly to moderately sloping**
- vi. Whether the area is bearing any root stock of vegetation:- **Yes**
- vii. Plantation model:- **Departmental**

Copy of approved compensatory afforestation Scheme/ Model showing component wise physical and financial break up is enclosed.

Schedule of Plantation Programme:-

3. Detail of year wise break up of requirement of funds is under:-

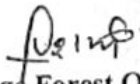
Sr. No.	Year	Amount
1	New Plantation i/c 10% increase	158080.13
2	1st Year Maintenance for 4.08 hectare	40800.00
3	2nd Year Maintenance for 4.08 hectare	27336.00
4	3rd Year Maintenance for 4.08 hectare	20808.00
5	4th Year Maintenance for 4.08 hectare	14280.00
6	5th Year Maintenance for 4.08 hectare	14280.00
7	6th Year Maintenance for 4.08 hectare	14280.00
8	7th Year Maintenance for 4.08 hectare	14280.00
9	8th Year Maintenance for 4.08 hectare	14280.00
10	9th Year Maintenance for 4.08 hectare	14280.00
11	10th Year Maintenance for 4.08 hectare	14280.00
	Total	188904.00
	10% increase	18890.40
	Total	207794.40
	Cost of nursery plant Conifer & B/L N/Root Plants (new & maintenance for ten year)	264410.36
	10% increase	26441.04
	Total	290851.40
	Labour rate increase 105.89%	152248.78
	25% increase for tribal Area	74007.23


Cost of material use in plantation & nursery	243350.00
Add 10% increase	24335.00
Total	267685.00
Grand Total-I	1150666.94
Add 17.50% Departmental Charges	201366.72
Total	1352033.66
5% Contingencies	67601.68
Total	1419635.34
Or Say	1419635.00
Cost of Compensatory Afforestation for 4.08 hectare:-	1419635/-

4. Technical details:-

Technical details of compensatory afforestation scheme are as follows:-

- a) **General Detail :-** The area is identified Udaipur Forest Range where conifer plant & broad leaf naked root species will be planted in the pit 30x30x30 cm. & 45x45x45 cm. Size respectively. The area will be protected by barbed wire fencing.
- b) **Spacing:-** Conifer Plants 30x30x30cm.
Spacing:- Broad leaf Plants 45x45x45cm.
- c) **Species:-** Deodara, Kail, Robinia, Walnut, Willow, Chharma, Poplar & Chuli
- d) **Plantation method:-** Secure Plantation
- e) **Soil Moisture Conservation works:-** M.R.I. i/c in CA.
- f) **Protection:-** Fencing, Watchman, People's Participation etc.
- g) **Proposed Monitoring Mechanism:-** Departmental.
- h) **Any other information:-** Nil


Range Forest Officer,
Forest Range Udaipur.


Divisional Forest Officer
Lahaul Forest Division
at Keylong.

BILL OF COMPENSATORY AFFORESTATION SCHEME

Detail Scheme for compensatory Afforestation to be carried out in-lieu Forest land for Non Forest Purpose i.e. construction of Govt. Polytechnic College Lahaul & Spiti at Udaipur, Dist. Lahaul & Spiti in the state of Himachal Pradesh reg. Forest clearance work under FCA 1980 with in the jurisdiction of Udaipur Forest Range, under Lahaul Forest Division with in the jurisdiction of Udaipur Forest Range, under Lahaul Forest Division with in the jurisdiction of Udaipur Forest Range, under Lahaul Forest Division

TOTAL AREA = 4.08HECTARE

Sr. No.	Particulars	Qty	Unit	Rate	Unit Rate	Amount
(A) 1	Survey & demarcation of plantation area i/c marked of seditions path & preparation of path.	4.08	Hec.	115.96	Per Hec.	473.12
2	Preparation of inspection path 60cm. wide	1000	Rmt.	12.39	Per Rmt.	12390.00
3	Cutting & prepration of wooden fence post in 1.85 mtr. long & 8 to 10 cm. dia meter i/c fashioning the top 1.5 cms on conical.	204	Nos.	1467.91	Per %	2994.54
4	Carriage of wooden fence post from Hulga road side to work site by m/labour o/d 1.0Km.	204	Nos.	772.63	Per Km %	1576.17
5	Preparation/ digging of holes 20-30 cm dia & 45 cm deep.	204	Nos	1027.62	Per %	2096.34
6	Fixing of wooden fence post i/c struting	204	Nos	789.02	Per %	1609.60
8	Carriage of B/ wire bundles & U-staple from road side to w/site by M/labour a/d 1.5Km.	3.50	Qtl.	193.31	Per Qtl/Km.	1014.88
9	Stretching & fixing of barbed wire with u-steple in each stand	2450	Rmt.	5.34	Per Rmt	13083.00
10	Digging of pits pits size 30x30x30cm.	2244	Nos.	540.95	Per %	12138.92
11	Filling of pits size 30x30x30cm.	2244	Nos.	216.38	Per %	4855.57
12	Planting of P/bags plants in pits size 30x30x30cm.	2244	Nos.	247.34	Per %	5550.31
13	Digging of pits pits size 45x45x45cm.	2244	Nos.	1081.65	Per %	24272.23
14	Filling of pits size 45x45x45cm.	2244	Nos.	309.15	Per %	6937.33
15	Planting of B/L N/Root plants in pits size 45x45x45cm.	2244	Nos.	208.37	Per %	4675.82
17	Carriage of P/bags plants from unloading side to work site a/d 1 Km. by M/labour.	2244	Nos.	246.98	Per Km. %	5542.23
18	Carriage of N/Root B/L Plants from loading side to work site a/d 1 Km. By M/labour.	2244	Nos.	40.07	Per Km. %	899.17
19	Watch & ward of plantation for six month	180	Days	170.00	Per Day	30600.00
	Total					130709.21
	Add 10% increase					13070.92
	Total					143780.13
	Labour rate increase 105.89%					152248.78
						296028.92
						74007.23
	25% increase for tribal Area					370036.15
B)	Total					
C)	Cost of Nursery Plants (Conifer) 2.5 year old for plantation	2244	Nos.	28.00	per no.	62832.00
D)	Cost of Nursery Plants B/L N/Root for plantation	2244	Nos.	22.14	per no.	49682.16
	Total					112514.16
	Add 10% increase					11251.42
E)	Total					123765.58

Total (B+E)						493801.72	
F)							
G)	Carriage of B/wire bundles & U-staple from Udaipur Depot to Challing road side by Mechanical transportation (by Camper) o/d 12Km. i/c loading & unloading i/c wooden fence post.	1	Trip	5000.00	Per Trip	5000.00	
H)	Carriage of P/bags plants & N/Root B/L Plants from Kukumseri Nursery to work site by Mechanical transportation (by Camper) o/d 15Km. i/c loading, unloading, uprooting of plants from nry. beds & stacking of Plants manually at unloading site.	4	Trip	2000.00	Per trip	8000.00	
Total=						13000.00	
Add 10% increase						1300.00	
Total=						14300.00	
I)							
J)	Total (F+I)						508101.72
Cost of material use in plantation & Nursery							
K)							
1	Cost of barbed wire i/c transportation charges	3.5	Qtl.	10000.00	Per Qtl.	35000.00	
2	Cost of u-nail i/c transportation charges	5.5	Kg	500.00	Per Kg.	2750.00	
3	Cost of wooden fence post	204	No.	150.00	per no.	30600.00	
4	Cost Miscellaneous nursery work & material use in nursery.				l/s	75000.00	
Total						143350.00	
Add 10% increase						14335.00	
Total						157685.00	
L)	Total						665786.72
M)	Total (J+L)						
N)	Detail of year wise break up of requirement of funds is as under:-						
		4.08	Hec.	10000.00	Per Hec.	40800.00	
	1st Year maintenance	4.08	Hec.	6700.00	Per Hec.	27336.00	
	2nd Year maintenance	4.08	Hec.	5100.00	Per Hec.	20808.00	
	3rd Year maintenance	4.08	Hec.	3500.00	Per Hec.	14280.00	
	4th Year maintenance	4.08	Hec.	3500.00	Per Hec.	14280.00	
	5th Year maintenance	4.08	Hec.	3500.00	Per Hec.	14280.00	
	6th Year maintenance	4.08	Hec.	3500.00	Per Hec.	14280.00	
	7th Year maintenance	4.08	Hec.	3500.00	Per Hec.	14280.00	
	8th Year maintenance	4.08	Hec.	3500.00	Per Hec.	14280.00	
	9th Year maintenance	4.08	Hec.	3500.00	Per Hec.	14280.00	
	10th Year maintenance	4.08	Hec.	3500.00	Per Hec.	14280.00	
Total						188904.00	
Add 10% increase						18890.40	
Total						207794.40	
O)							
P)	Cost of Nursery Plants to be used in maint. for ten year (Conifer)	3029	Nos.	28.00	per no.	84812.00	
Q)	Cost of Nursery Plants B/L N/Root to be used in maint. for ten year	3030	Nos.	22.14	per no.	67084.20	
Total						151896.20	
Add 10% increase						15189.62	
Total						167085.82	
R)	Total maintenance plant Cost						
S)	Cost of material use in maintenance of plantation & Nursery						
1	Cost Miscellaneous nursery work & material use in nursery.				l/s	100000.00	
Add 10% increase						10000.00	
Total						110000.00	
T)							
U)	Total maintenece (O+R+T)						484880.22
Total (M+U)						1150666.94	
W)	17.5 Departmental Charges						201366.72

		Total							
(X)	5% Contingencies								1352033.66
	Grand Total								67601.68
									1419635.34
		Or Say Rs.							1419635.00

TOTAL AREA = 4.08 Hectare & TOTAL AMOUNT= 1419635/-

(Rs. FORTEEN LAKHS NINTEEN THOUSAND SIX HUNDRED & THIRTY FIVE ONLY)

Note :- These rates will be applicable if the payment is made before the revision of daily wager rates, if any by the H.P. State Government.


 Range Forest Officer,
 Forest Range Udaipur.


 Divisional Forest Officer
 Lahaul Forest Division at Keylong.

**LAND SUITABILITY CERIFICATE BY RANGE FOREST
OFFICER UDAIPUR**

This is certified that Shienden Phat plantation area 4.08 hectare land bearing survey sheet no. 52D/9/SE & GPS Co-ordinate N 32° 43' 12" E 076° 40' 23" in DPF Phatghar, Udaipur Beat, Udaipur Block of Udaipur Forest Range and proposed for the CA scheme for the construction of Govt. Polytechnic College Lahaul & Spiti at Udaipur District Lahaul & Spiti HP. Such land is suitable for creation of compensatory Afforestation and from management point of view and such area is having less than 40% canopy density.


Divisional Forest Officer
Lahaul at Keylong
175132 (H.P.)


Range Forest Officer,
Forest Range Udaipur
Udaipur Forest Range.

**OFFICE OF THE SUB DIVISIONAL OFFICER (C)
SUB DIVISION UDAIPUR, DISTRICT LAHAUL & SPITI
HIMACHAL PRADESH**

Proceedings of the meeting of the Sub Division Level Committee constituted under Schedule Tribes & Other Traditional Forest Dwellers (Recognition of Rights) Act (FRA), 2006.

A meeting of the Sub Division Level Committee of Udaipur Sub Division, constituted under FRA, 2006 was held under the Chairmanship of Sh. Raj Kumar (HAS), Sub Divisional officer (C), Udaipur at 4:00 Pm in which the application of the Director Technical Education, Vocational & Industrial Training, Sundernagar for diverting the land comprised in Khasra Nos. 24/12/1 measuring 15-02-00 Bigha & Khasra No 8/1 measuring 10-3-0 total 25-05-00 Bighas (2-04-34 Hectare), situated in DPF Fatghar (proposed to be diverted under FCA, 1980 for "Construction of Govt Polytechnic Udaipur, in favour of Director Technical Education Vocational & Industrial Training H.P) was duly processed and discussed and it was found that it has been recommended by the Gram sabha Haduka / DPF Fatghar to divert the abovementioned land in favour of the Director Technical Education Sundernagar. After scrutiny of the documents and detailed discussions, the claim of following applicant(s) was/were found to be in order and recommended for admission to District level committee:-

Sr. No.	Name of Applicant	Name of Forest	Detail of Forest Right
1.	Director Technical Education Vocational & Industrial Training H.P	DPF Fatghar	DPF Fatghar


Claims of following applicants were not found in order and hence rejected:

S. No.	Name of Applicant/Claimant	Name of Forest	Detail of Forest Right
1.	NIL	Nil	NIL


OR

As informed by Forest Rights Committee Haduka / DPF Fatghar, no application was received claiming rights in Khasra No. Khasra Nos. 24/12/1 measuring 15-02-00 Bigha & Khasra No 8/1 measuring 10-3-0 total 25-05-00 Bighas (2-04-34 Hectare), in DPF Fatghar (Proposed to be diverted under FCA, 1980 for the construction of Government Polytechnic Udaipur, in favour of Director Technical Education, Vocational & Industrial Training H.P)

Place: Udaipur.
Date: 27.03.2021


Sub Division Officer (C) -cum Chairman
Sub Division Level Committee, Udaipur


Principal
Govt. Polytechnic Udaipur
Distt. Lahaul & Spiti at J.N.G.E.C.
Sunder Nagar, Distt. Mandi (H.P.)


Assistant Commissioner
Deputy Commissioner
Lahaul-Spiti Distt.

SUB DIVISION LEVEL COMMITTEE, UDAIPUR

SUB DIVISION UDAIPUR, DISTRICT LAHAUL & SPITI, HIMACHAL PRADESH

Constituted by Tribal Development Department Government of Himachal Pradesh vide Notification No TDD(A)3-1/2003-
dated Shimla-2 21st August 2013 in exercise of the power conferred by rule-6 of the Scheduled Tribes and other
traditional forest dwellers (Recognition of Forest Rights) Rules 2007.

Date: - 27-03-2021

In the matter of: -


Diversion of 2-04-34 hectare Forest land in favour of the Director Technical Education, Vocational and Industrial Training
H.P. at Sunder Nagar for the construction of Government Polytechnic Udaipur

ORDER

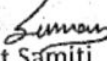
In pursuance to the letter No 401/HRC dated 28-12-2020 issued by the Deputy Commissioner
Lahaul at Keylong, the above SDLC held a meeting and has issued recommendation dated 27-3-2021 on prescribed
proforma in the matter of diversion of 2-04-34 hectares Forest land in favour of Director Technical Education, Vocational
and Industrial Training H.P. at Sunder Nagar for the construction of Government Polytechnic, Udaipur.
On perusal of the proceeding of Forest Rights Committee Haduka/DPF Fatghar submitted on the prescribed formats to this
committee it was found that nobody has raised any claims w.r.t forest rights in the forest land measuring 2-04-34 Hectare
falling under the jurisdiction of DPF Fatghar Khasra no 24/12/1&3/1 measuring 2-04-34 Hectare (25-05-00 Bighas) before
the forest rights committee Haduka/ DPF Fatghar for diverting this land in favour of Director Technical Education,
Vocational and Industrial Training H.P. at Sunder Nagar for the construction of Government Polytechnic Udaipur.

Thus the committee hereby unanimously recommends the case to District Level Committee
for the diversion of 2-04-34 Hectare forest land in the forest range Udaipur, Lahaul forest Division at Keylong District L&S in
favour of the Director Technical Education, Vocational and Industrial Training H.P. at Sunder Nagar for the construction of
Government Polytechnic Udaipur

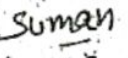
Member -I

Smt. Kanta Devi 
Member Panchayat Samiti
Miyar nalla

Member-II

Smt. Suman Devi 
Member Panchayat Samiti
Mooring

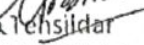
Member-III

Smt. Suman 
Member Panchayat Samiti
Triloknath


Member -IV


Range Officer
Forest Range Udaipur

Member Secretarys


Naib Tehsildar
Sub Tehsil Udaipur
District Lahaul & Spiti H.P.

Chairman


Sub Division Officer (C) -cum
Chairman Sub Division Level Committee,
Udaipur


Principal
Govt. Polytechnic Udaipur
Distt. Lahaul & Spiti at J.N.G.E.C.
Sunder Nagar, Distt. Mandi (H.P.)


Assistant Commissioner
Deputy Commissioner
Lahaul-Spiti District

अनुसूचित जन जाति और अन्य परम्परागत वन निवासी (वन अधिकारों की मान्यता) अधिनियम, 2006

वन अधिकार सगिति

ग्राम सभा हडुका / डी.पी. फटगाह

प्रतिलिपि प्रस्ताव

प्रस्ताव संख्या 91

DPP फटगाह

दिनांक 18/02/2021

वन अधिकार समिति ग्राम सभा राजलव गांव हडुका की बैठक आज दिनांक 18/02/2021

को 11:00 बजे स्थान कुकुमलेटी में श्री / श्रीमति अमृत सिंह की

आयुधयता में की गई जिसमें हडुका / DPP फटगाह गांव के अनुसूचित जनजाति

और अन्य परम्परागत वन निवासी ; वन अधिकारों की मान्यता अधिनियम , 2006 के अन्तर्गत डी.पी. फटगाह

डी.पी. फटगाह जंगल / वन क्षेत्र में जिसमें वहुतकनीकी संस्थान विभाग द्वारा वहुतकनीकी संस्थान

उद्यम सं. नं. 5/ 24 के निर्माण के लिए 2-04-34 हैक्टेयर वन भूमि के उपयोग की

गंजूरी प्रस्तावित है (10-3-0) (15-02-00) फल 25-05-00 वन अधिकारों के लिए दावे हेतु प्राप्त हुए गांव वासियों ने वन अधिकारों के

आवेदनों पर चर्चा की गई । वन अधिकारों के प्रस्तावों के साथ प्रस्तुत दस्तावेजों के अध्ययन तथा उस

पर विस्तृत चर्चा के उपरान्त वन अधिकार समिति द्वारा निम्न लिखित पात्रों का दावा नियमानुसार सही

पाया गया -

क्र.सं.	पात्र गांव वासी का नाम	जंगल का नाम	वन अधिकार का ब्यौरा
1	<u>वहुतकनीकी संस्थान</u>	<u>डी.पी. फटगाह</u>	<u>FRC हडुका / फटगाह</u>
2			

तदनुसार यह वन अधिकार समिति इस दावे / इन दावों को परित करने हेतु ग्राम सभा से इसकी सिफारिश करती है ;

उपरोक्त में से निम्नलिखित पात्रों का दावा नियमानुसार सही नहीं पाया गया-

क्र.सं.	पात्र गांव वासी का नाम
1	<u>NIL</u>
2	

तदनुसार यह वन अधिकार समिति इस दावे / इन दावों को निरस्त करने की सिफारिश करती है

जंगल / वन क्षेत्र में कोई भी वन अधिकार का दावा प्राप्त नहीं हुआ ।

स्थान- कुकुमलेटी

दिनांक 18-02-2021

Sec F.R.C. Maduka
Joint Project, Tirokhat 74101

Amey
President
FRC

अधीकृत हस्ताक्षरकर्ता

ग्राम सभा

• ग्रामवासी / ग्रामवासियों के नाम जिन्होंने इस वन क्षेत्र / जंगल में वन अधिकार के दावे के लिए आवेदन किया है ।

• प्रोजेक्ट / कार्य का नाम जिसके लिए वन अधिनियम, 1980 के अन्तर्गत वन भूमि के उपयोग की अनुमति दी जाती है।

Principal
Govt. Polytechnic Udaipur
Distt. Lahaul & Spiti at J.N.G.E.C.
Sunder Nagar, Distt. Mandi (H.P.)

Assistant Commissioner
Deputy Commissioner

अनुसूचित जन जाति और अन्य परम्परागत वन निवासी (वन अधिकारों की मान्यता) अधिनियम, 2006

ग्राम सभा हड्डा, डी.पी.ओ. का. जंगल विकास खण्ड, उदयपुर
जिला लाहौल-स्पीति हि.प्र. हि.प्र.ओ.

प्रतिलिपि प्रस्ताव

दिनांक 28/12/2021

प्रस्ताव संख्या (1)

गणपूर्ति 60 / 120

विषय वहुतकनीकी संरक्षण विभाग / संस्था को वहुतकनीकी संरक्षण उपयुक्त के निर्माण हेतु डी.पी.ओ. का. जंगल विकास

का. जंगल विकास जंगल/वन क्षेत्र में प्रस्तावित 2-04-34 हैक्टयर वन भूमि के

उपयोग की मंजूरी के लिए सहमति प्रदान करने हेतु ।

ग्राम सभा हड्डा, डी.पी.ओ. का. जंगल विकास की बैठक आज दिनांक 28/12/2021 को 11:00

बजे, स्थान वहुतकनीकी संरक्षण में की गई, जिसमें वहुतकनीकी संरक्षण विभाग/संस्था को वहुतकनीकी संरक्षण

उदयपुर के निर्माण हेतु डी.पी.ओ. का. जंगल विकास जंगल/वन क्षेत्र में प्रस्तावित

02-04-34 हैक्टयर वन भूमि के उपयोग की मंजूरी के लिए सहमति प्रदान करने पर चर्चा की गई।

सभी ग्रामवासियों ने संबंधित वन भूमि के प्रस्तावित कार्य हेतु उपयोग के उद्देश्यों को पूरी तरह समझने के बाद सर्व सम्मति से यह निर्णय लिया कि यह ग्राम सभा उपरोक्त प्रस्ताव के लिए वन भूमि दिए जाने पर

सहमत है ग्राम सभा की इस बैठक में अनुसूचित जन जाति और अन्य परम्परागत वन निवासी (वन अधिकारों की मान्यता) अधिनियम, 2006 के अन्तर्गत वन अधिकारों के दावों के निपटारे पर भी चर्चा की गई तथा सर्व सम्मति से यह पारित किया गया कि उपरोक्त अधिनियम के अन्तर्गत वन अधिकारों के दावों के निपटारे सम्बंधित सारी प्रक्रिया पूरी की

जा रही है/कर ली गई तथा प्रस्तावित 02-04-34 हैक्टयर वन भूमि को वहुतकनीकी संरक्षण

उदयपुर निर्माण हेतु उपयोग के लिए ग्राम सभा हड्डा, डी.पी.ओ. का. जंगल विकास की सहमति दी जाती है ।

स्थान- वहुतकनीकी संरक्षण

दिनांक - 28-02-2021

RC Haduta
Gram Panchayat Tirokhan

अधीकृत हस्ताक्षरकर्ता

ग्राम सभा.....

Amel Singh
Gram Panchayat Tirokhan

Principal
Govt. Polytechnic Udaipur
Distt. Lahaul & Spiti at J.N.G.E.C
Sunder Nagar, Distt. Mandi (H.P.)

Assistant Commissioner
Deputy Commissioner
Lahoul-Spiti District

**OFFICE OF THE DEPUTY COMMISSIONER
DISTRICT LAHAUL & SPITI. (HP).**

Proceedings of the meeting of DISTRICT Level Committee constituted under Scheduled Tribes and Other Traditional Forest Dwellers (Recognition of Rights) Act, 2006.

A meeting of the District Level Committee Lahaul at Keylong, constituted under FRA, 2006 was held on 3rd August, 2022 under the Chairmanship of Sh. Sumit Khimta (IAS), Deputy Commissioner, District Lahaul & Spiti at 04:00 PM at Keylong in which the application(s) for diversion of forest land under the jurisdiction of Gram Sabhas namely; Gram Sabha Haduka, in DPF Fatghar bearing Khasra No.'s 24/12/1 measuring 15-02-00 Bigha, K.No. 8/1 measuring 10-03-00 Bigha Total measuring 25 05-00 Bighas of Forest Land being diverted under FCA, 1980 for of the C/o Govt. Polytechnic Udaipur in favour of the Director Technical Education Vocational & Industrial Training H.P., duly processed and recommend by the Sub Division Level Committee Udaipur, were discussed to consider the same for admission by the District Level Committee

After scrutiny of the documents and detailed discussions, the claim of following applicant(s) were found to be in order and hence admitted:

S. No.	Name of Applicant	Name of Forest	Detail of Forest Right
1.	Director Technical Education Vocational & Industrial Training H.P.	DPF Fatghar	Haduka/ DPF Fatghar


Claims of following applicants were not found in order and hence rejected:

S. No.	Name of Applicant	Name of Forest	Detail of Forest Right
1.	NIL	NIL	NIL

OR

As informed by Chairman Sub Division Level Forest Rights Committee Udaipur, no application was received claiming rights in the above mentioned forest area of Haduka/DPF Fatghar, proposed to be diverted under FCA,1980 for the C/o Govt. Polytechnic Udaipur in favour of Director Technical Education Vocational & Industrial Training H.P.

Place: Keylong


Deputy Commissioner - cum - Chairman
District Level Committee Lahaul,
District Lahaul & Spiti, Himachal Pradesh.


Principal

Govt. Polytechnic Udaipur
Distt. Lahaul & Spiti at J.N.G.E.C
Sunder Nagar, Distt. Mandi (H.P.)


Assistant Commissioner

Lahaul-Spiti District

OFFICE OF THE DEPUTY COMMISSIONER,
DISTRICT, LAHAUL & SPITI.

FORM-III

(For projects other than linear projects and plantations)
(Rule 6(3)(e) of Forest (Conservation) Rules 2003 as amended up to date)

Government of Himachal Pradesh.

No. **1106** /FRA

Dated **5/8/2022**

TO WHOM SO EVER IT MAY CONCERN

In compliance of the Rule 6(3)(e) of the Forest (Conservation) Rules, 2003(as amended vide the Forest(Conservation) Amendments Rules 2016), it is certified that 25-05-00 Big-ha of forest land proposed to be diverted in favour of the Director Technical Education Vocational & Industrial Training, HP for the construction of the **Govt. Polytechnic Udaipur at Udaipur** (purpose for diversion of forest land) in Lahaul & Spiti District falls within jurisdiction of Gram Sabha Haduka.DPF Fatghar in Sub- Tehsil Udaipur Distt. Lahaul & Spiti. It is further certified that:-


- a) The complete process for identification and settlement of rights under the FRA,2006 has been carried out for the entire 25-05-00 Big-ha of forest land proposed for diversion. A copy of records of all consultation and meeting of the Forest Rights Committees (s), Gram Sabha(s),Sub Division level Committee(s) and District level Committee are enclosed as annexure I to V.
- b) The proposal for such diversion (with full details of the project and its implications, in vernacular/local language) has been placed before each concerned Gram Sabha of forest-dwellers, who are eligible under the FRA,2006.
- c) The each of concerned Gram Sabha(s), has certified that all formalities/processes under the FRA have been carried out, and that they have given their consent to the proposed diversion and compensation and ameliorative measures, if any having understood the purpose and detail of proposed diversion. A copy of certificate issued by the Gram Sabha Haduka.DPF Fatghar village is enclosed as attachment I to V.
- d) The discussion and decisions on such proposals had taken place only when there was a quorum of minimum 50% of the members of Gram Sabha present.
- e) The diversion of forest land for facilities managed by Government as required under section 3(2) of FRA have been completed and the Gram Sabhas have given consent to it.
- f) The rights of Primitive tribal Groups and Pre-Agricultural Communities, where applicable have been specifically safeguarded as per section 3 (1) of the FRA,2006.

Encl:- As above

(Sumit Kumar, IAS)

Deputy Commissioner-cum- Chairman, DLC,
Lahaul & Spiti District.


Principal
Govt. Polytechnic Udaipur
Distt. Lahaul & Spiti at J.N.G.E.C
Sunder Nagar, Distt. Mandi (H.P.)


Assistant Commissioner
Deputy Commissioner,
Lahaul-Spiti District


Dated 16-06-2021

VILLAGES LIKELY TO BE BENEFITED DIRECTLY FROM THE PROPOSAL

Name of work :- Establishment of Polytechnic L&S at Udaipur

Sr. No	Name of Village	Village Code	Population
1	Udaipur	160	330
2	Madgran	164	927
3	Ratoli	152	60
4	Salpat	159	214
5	Lober	158	47

पुनर्जागरण किया जाता है कि जनसंख्या का अधिक गैरवादा रिपोर्ट वर्ष
31-12-2019 अनुयायन वर्ष है
पुनर्जागरण सभी व सुलभ है


Secretary,
G.P. Udaipur
Dev. Block Lahaul
Distt. Lahaul & Spiti (H.P.)


परियोजना अधिकारी
एकीकृत जनजातीय विकास परियोजना
लाहौल स्थित केलंग।

Attested


Assistant Commissioner,
Deputy Commissioner,
Lahaul-Spiti District,


Principal
Govt. Polytechnic Udaipur
Distt. Lahaul & Spiti at J.N.G.E.C
Sunder Nagar, Distt. Mandi (H.P.)

19C
रिपोर्ट

Diary No 1682
Date 02/12/2021
Dr.

आज दिनांक 23/11/2021 को

संबंधित बहुतकनीकी विभाग वन विभाग व परवर्दी जिल्लाकनाथ
द्वारा बहुतकनीकी को पर्याप्त भूमि का संयोजन मौका
मिला गया। मौका व हानवर्जन के फायदे कि वर्ष 20-8-2010
में एनई आई मौका लतीमा से खेचने 24/12/11 एकाका लतीमा
14-19-00 बीघा में 90 RCC (GREP) द्वारा कठना है व नई
मौका लतीमा खेचने 24/12/11 एकाका लतीमा 15-02-00 बीघा
खेचली फायदा गया।

अतः रिपोर्ट सेवा में प्रेषित है।

सलमन D मौका लतीमा - 2 फरद

व सं 644/910 आठ दिनांक 11.2.21

[Signature]
23-11-2021
Village Revenue Officer
Patwar Circle Talwandi
Sub. Teh Udaipur, L&S (H.P.)

Report Patwar
CS

[Signature]
23/11/21
Head of Department
Civil Engineering
Govt Polytechnic L&S at Udaipur
Sundernagar Distt. Mandi (H.P.)

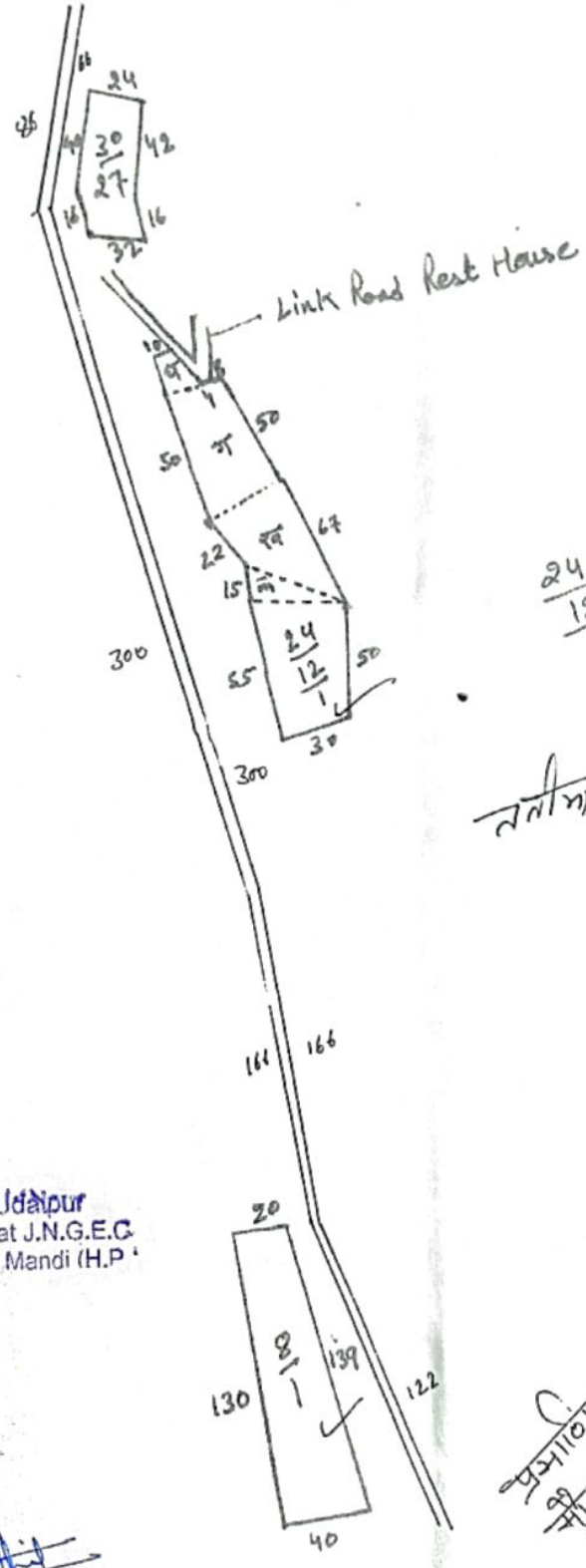
[Signature]
23/11/2021

[Signature] 23-11-2021
Range Forest Officer
Forest Range Udaipur

28
 ब्लॉक तटीमा जहाल सि.पी.एफ. फटगाहर पटवार वृत्त
 उप तहसील उदयपुर जिला लाहौल - स्पिती (हि.प्र.)

शिमाल

पैमाना व हिसाब ३०० रु
 पाठि छिन्थ



$$\frac{24}{12} = 2$$

तनीमा य पदना ग रु ६९ /
 २० का ०
 २/२/२०२१

Principal
 Govt Polytechnic Udaipur
 Distt. Lahaul & Spiti at J.N.G.E.C
 Sunder Nagar, Distt. Mandi (H.P.)

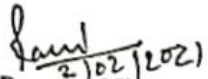
Assistant Commissioner
 Deputy Commissioner


प्रमाणित किया जाता है कि
 शीमा तटीमा सुताबिक पैमाना
 के सही व ड्रॉइंग से तैयार
 उजरत काम सरकार।

2/2/2021
 Village Revenue Officer
 15/Intermitt

फील्ड बुक

क्र. संख्या	वर्ष	इस्तखराब रकवा	रकवा ग्रम किल्ला क्रमां	बाद मंजूरी किल्ला क्रमां	विवरण
24/12	24/12/1	$\frac{70(28+32)}{2} = 210$ $\frac{50 \times 12}{2} = 300$ $\frac{72(10+34)}{2} = 1584$ $\frac{65(26+30)}{2} = 1820$ $\frac{26(6+12)}{2} = 934$ 6038 खालि मान्दा रकवा	15-02-00 जंगल भट्फुवा महक्या 3552-00-00	15-02-00	① पैग्या रकवा पर जोडि रास्त रागशाग घाट, चश व घातिज समल बलाद न हे ② पैग्या रकवा पर कायल, देवदा व झाडिं बाला पर पाये गये।
	24/12/2	$\frac{140(19+39)}{2} = 4060$ खालि मान्दा रकवा	10-03-00 जंगल भट्फुवा महक्या 254-04-00	10-03-00	
	लिता 2			25-05-00	कीबा


 2/02/2021
 Village Revenue Officer
 Patwar Circle, Lahaul
 Sub Teh. Udaipur, L&S (H.P.)


 Principal
 Govt. Polytechnic Udaipur
 Distt. Lahaul & Spiti at J.N.G.E.C
 Under Nagar, Distt. Mandi (H.P.)


 Assistant Commissioner
 Deputy Commissioner,
 Lahaul-Spiti District

Muck Management Plan

Sr.	Description	Quantity	
1	Total Quantity of Muck being produced	160.00	Cum (A)
	Deduction for useful stone as required under the clause of agreement to be executed by the Contractor and Executive Engineer of Project. @ 30%	48.00	
2	Net Balance Quantity of Debris/Muck (1-2)	112.00	
3	Quantity available on site with swell factor @ 40% of (A)	64.00	Cum (B)
	Total Muck with Swell factor	176.00	Cum (C)
	Material / Muck to be used in Project:-		
(i)	Deduction of material required for the construction of dry masonry wall/Edge wall @ 25% of (B)	44.00	
(ii)	Less for material/Muck required for construction of the proposed site for the construction of R /wall B/wall in filling work etc. @25% of (B)	44.00	
(iii)	iii) Less for material/muck required for the filling work on the analogy of half cutting half filling @ 50% (B)	88.00	
	Total :- (i)+(ii)+(iii)	176.00	Cum (D)
	Net material/Muck to dumped in dumping site (C-D) in Cum	0.00	Cum (D)
	There is No Muck to be Dumped.		

Attested

OK
12/4/23.


Principal
Govt. Polytechnic Udaipur
Distt. Lahaul & Spiti at J.N.G.E.C.
Sundernagar, Distt. Mandi (H.P.)

Bill of NPV

Diversion of (2.0435 hac) Forest land in favour of Director of Technical Education Vocational and Industrial Training Sunder nager District Mandi HP for Construction of Govt. Polytechnic Lahaul & Spiti at Udaipur, Distt. Lahaul Spiti, within the jurisdiction of Lahaul Forest Division District Lahaul & Spiti.


Area to be diverted in Hac.	Rate of Open Forest NPV Proposed for Diversion Per Hac. (Eco Class -VI)	Amount
2.0435	1069470	1069470×2.04354 =2185461/-
Total		21,85,461/-

(Rs Twenty One Lakh Eighty Five thousand Four Hundred Sixty One only)


Deputy Conservator of Forest,
Lahaul Forest Division,
at Keylong

Certificate regarding Eco-Sensitive Zone

The proposed area does not form part of any Wild life National Park , Wildlife Sanctuary, Nature reserve , Tiger reserve , Elephant corridor, etc and no rare, endangered , unique species of flora and fauna is found in the area, There is no protected archaeological , heritage site , defense establishment or any other important monument fro wild life point of view located in the proposed area .


Divisional Forest Officer
Lahaul Forest Division at Keylong