

निर्गत को निर नहीं NOT FOR EXPORT

OPEN SERIES MAP

No. D43J9

Scale 1:50,000

Dharmwad KARNATAKA D43D8 (48M/8)	Gadag KARNATAKA D43D12 (48M/12)	2
D43J5 (48N/5) Haveri KARNATAKA	D43J9 (48N/9)	D43J13 (48N/13) Davangere KARNATAKA
D43J6 (48N/6)	D43J10 (48N/10)	D43J14 (48N/14)

1 Shimoga, KARNATAKA. 2 Koppal, KARNATAKA.

भारतीय सर्वेक्षण विभाग SURVEY OF INDIA

1st Edition 2010. Price : Rs. 70/-

CONVENTIONAL SYMBOLS

Express highway, with toll; with bridge; with distance stone. Roads, metalled; according to importance. Roads, double cartway; according to importance. Unmetalled road. Cart-track. Pack-track with pass. Foot-path. Streams with track in bed; unconfined. Canal. Dams; masonry or rock-filled; earthwork. Well. River; dry with water channel; with island & rocks. Tidal river. Submerged rocks. Shoal. Swamp. Reeds. Wells lined; unlined. Tube-well. Spring. Tank; perennial; dry. Embankments; road or rail; tank. Broken ground. Railways; broad gauge; double; single with station under cover. Railways; other gauges; double; single with station stone, etc. Mineral line or tramway. Kin. Colliery with tunnel. Contours with sub-features. Rocky slopes. Cliffs. Sand features; (1) flat (2) sand-hills(permanent) (3) dunes(hilltop). Towers or Villages; inhabited; deserted. Fort. Hut; permanent; temporary. Tower. Antiquities. Temple. Chhat. Church. Mosque. Sigh. Tomb. Graves. Lighthouse. Lightship. Buoy; lighted; unlighted. Anchorage. Mine. Vine on trails. Grass. Scrub. Palms; palmyra; other. Plantain. Conifer. Bamboo. Other trees. Areas; cultivated; wooded. Surveyed tree. Boundary, international. state; demarcated; undemarcated. district; subdivided; tahsil or taluk; forest. Boundary pillars; surveyed; uncoloured. Heights; triangulated; station; point; approximate. Bench-mark; geodetic; tertiary; canal. Post office. Telegraph office. Overhead tank. Rest house or inspection bungalow. Control house. Police station. Camping ground. Forest; reserved; protected. Sacred names; administrative; locality or tribal. Hospital. Dispensary. Veterinary Hospital / Dispensary. Aerodrome. Helipad. Tourist site. Power line with pylons surveyed; with poles unsurveyed.

NOTES :-

Heights are in metres and above Indian mean sea level. Contours are approximate. A relative height, e.g., 5', represents the approximate height, in metres, between the top and bottom of a steep slope. Unmetalled roads are mettable and most of the cart-tracks are jeppable in dry season. The milestone numbers along roads are shown in solid type, e.g., 5', whereas milestone numbers are shown in upright type, e.g., 5'. Tanks, shown dry in this area, usually contain water from July to December.

COMPILED INDEX

A. Surveyed during 1975-78. Updated for major details during 2005-06.

Projection - UTM Datum - WGS 84

Magnetic Variation from True North about 1° West in 2005. (Decreasing about 1" annually).


1:50,000

500 m to 1 cm. 2 km to 1 km. METRES 1000 500 0 1 2 3 Kilometres

CONTOUR INTERVAL 20 METRES

For further details about this map, please contact
Director
Karnataka Geo-Spatial Data Centre
Survey of India, Karnataka Block
Bangalore.





N
W
E
S

1:50,000


Legend

- CA_DGPS_Point
- Plantation_Site

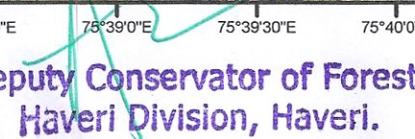
DGPS Coordinates of Degraded Forest Land for Compensatory Afforestation

DGPS_Point	WGS-84 UTM ZONE-43		Latitude	Longitude
	Easting	Northing		
N-1	564883.3343	564883.3343	14° 51' 27.708" N	75° 36' 11.222" E
N-2	564819.5660	564819.5660	14° 51' 14.932" N	75° 36' 9.053" E
N-3	564621.1285	564621.1285	14° 51' 14.700" N	75° 36' 2.412" E
N-4	564361.6954	564361.6954	14° 51' 22.264" N	75° 35' 53.752" E
N-5	564006.6308	564006.6308	14° 51' 27.888" N	75° 35' 41.886" E
N-6	564072.5538	564072.5538	14° 51' 31.831" N	75° 35' 44.103" E
N-7	564169.3539	564169.3539	14° 51' 40.364" N	75° 35' 47.365" E
N-8	563963.0994	563963.0994	14° 51' 52.339" N	75° 35' 40.496" E
N-9	564045.2113	564045.2113	14° 52' 1.348" N	75° 35' 43.269" E
N-10	564320.1046	564320.1046	14° 52' 0.850" N	75° 35' 52.466" E
N-11	564378.3983	564378.3983	14° 51' 29.825" N	75° 35' 54.331" E

Village	Range	Taluk	Survey No	Plantation	Patch Area
Negalur	Haveri	Haveri	559	50 Ha.	52 Ha.



 Assistant Conservator of Forests
 Haveri Sub division, Haveri.



 Deputy Conservator of Forests
 Haveri Division, Haveri.