


CERTIFICATE


This is to certify that the Diversion of 2.65 ha of Forest Land in Compartment no.860 of Minimuluru Beat and Compartment no.861, 862 & 808 of Madugula Beat, Sankaram RL, Chodavaram Range, Visakhapatnam Division for formation of road from Paderu Waddadi R&B road to konam via Poolabanda (PV R&B Road at 12th mile to Devapuram) in favour of Executive Engineer, PR (PIU), Division, Paderu. The above area is not claimed under RoFR Act,2006 till to date.



26/4/22
DISTRICT FOREST OFFICER
VISAKHAPATNAM

26/4/2022

CERTIFICATE


This is to certify that the area proposed for Diversion of 2.65 ha of Forest Land in Compartment no.860 of Minimuluru Beat and Compartment no.861, 862 & 808 of Madugula Beat, Sankaram RL, Chodavaram Range, Visakhapatnam Division for formation of road from Paderu Waddadi R&B road to konam via Poolabanda (PV R&B Road at 12th mile to Devapuram) in favour of Executive Engineer, PR (PIU), Division, Paderu is not covered under any VSS area.



DISTRICT FOREST OFFICER
VISAKHAPATNAM


26/4/2021

CERTIFICATE

Certified that all documents are prepared in English.


DISTRICT FOREST OFFICER
VISA KHAPATNAM

 26/04/2021