

PART-II

(To be filled by the concerned Deputy Conservator of Forest)

State Serial No. of proposal : UK-06/2017

1. Location of the project/Scheme : Uttarakhand

- (i) State / Union Territory : Uttarakhand
 (ii) District : Chamoli
 (iii) Forest Division : Badrinath, Gopeshwar
 (iv) Area of forest land proposed for diversion (in ha.) : 3.97
 (v) Category : Road

2. Legal status of forest land proposed for diversion :

S. No.	Division	Forest Land(ha.)	Legal Status
1	Badrinath, Gopeshwar	3.97	Civil Soyam land

Division 1. : Badrinath, Gopeshwar

3. District wise area to be diverted in the division :

S. No.	District	Area(ha.)
1	Chamoli	3.97

4. Details of Vegetation available in the forest land proposed for diversion :

(i) Density of vegetation

S. No.	Area(in ha.)	Density	Eco-Class
1	3.97	0.4	Eco 5

(ii) Species-wise local/scientific names and girth-wise enumeration of trees at FRL :

S. No.	Scientific Name	Local Name	(31-60)cm.	(61-90)cm.	(91-120)cm.	(121-150)cm.	(>150)cm.
1	Pinus roxburghii	cheed	35	40	28	05	03
2	Misc. Species	timla chanchri uttish kalmoha khadik ect	168	107	39	17	09

5. Working plan prescription for the forest land proposed for diversion :

Proposed land cover under chir working circle under which resin extensive and removed dead dying disposed trees are recommended

6. Brief note on vulnerability of the forest area to erosion : No erosion porn area

7. Approximate distance of the proposed site for diversion from boundary of forest(in km.) : 1.7

8. Significance of the forest land proposed for diversion from wildlife point of view :

- (i). Details of wildlife present in and around the forest land proposed for diversion :
Monkeys, bear etc.
- (ii). Whether forms part of national park, wildlife sanctuary, biosphere reserve, tiger reserve, elephant corridor, wildlife migration corridor etc. : No
- (iii). Whether the forest land proposed for diversion is located within eco-sensitive zone(ESZ) of the Protected Area notified under Wildlife(Protection) Act, 1972
(Note: In case, ESZ of a Protected Area is not notified, then, 10kms distance from boundary of the Protected Area should be treated as ESZ): No
- (iv). Whether any national park, wildlife sanctuary, biosphere reserve, tiger reserve, elephant corridor, wildlife migration corridor etc., is located within 1 Km. from boundary of the forest land proposed for diversion : No
- (v). Whether any rare/endangered/unique species of flora and fauna found in the area : No

9.

Details of any protected archaeological/heritage site/defence establishment or any other important monument located in the area, if any :

- (i). Whether any protected archaeological/heritage site/defence establishment or any other important monument is located in the area : No

10. Comment as to the reasonability of the extent of the forest land proposed for diversion :

- (i). Whether the requirement of forest land as proposed by the user agency is unavoidable and bare minimum for the project : Yes



11. Details of violation(s), if any ,committed :

- (i). Whether any work in violation of the Act or guidelines issued under the Act has been carried out : No


12. Whether work in violation is still in progres(Yes/No) : No Data

13. Details of compensatory afforestation scheme :


(i). Patch Wise Details

Patch Wise Details						
S.no	District Name	Village	Area(in ha.)	Khasra	KAL file	Present Owner file
1	Chamoli	kalgoth	7.94	1423 E 1425		

(ii).

Upload a scanned copy of the Geo-referenced map of the forest land proposed for C.A. prepared by using DGPS or Total Station: 

(i).

Upload a copy of Survey of India Toposheet indicating boundary of forest land proposed for C.A: 


(iv).

Total Financial Outlay for C.A: 16.58883

(v).

Whether the land identified by User Agency is suitable for CA and from management point of view: Yes

(vi).

Copy of certificate regarding suitability of land identified for CA and from management point of view: 

(vii).

Copy of detailed CA scheme including species to be planted, implementing agency, time schedule, cost structure etc.:

प्रस्ताव की राज्य वन संख्या-

(यदि कोई भी राज्य वन अधिकारी द्वारा भर जायेगा)

भाग-2

प्रस्तावित वन क्षेत्र राज्य द्वारा मारा जाता है,

प्रस्ताव की राज्य वन संख्या

FP/UK/ROA2/19747,
2016

पाथी द्यूना पौखनी बांजी-दींग मोटर मार्ग
ऊबराखण्ड
चमोली
वद्रीनाथ वन पुभाग, गोपेश्वर,
सीविल थुमी 3.97 ha

- संलग्न

- नहीं

- नहीं

- नहीं

- प्रस्तावित वन थुमी-धनरुम है.

- नहीं

- संलग्न

Conversion :

erve, tiger

sensitive
, 1972
nce from

reserve,
m. from

the

located in

or any

has

r file

(ii).

(iv).

(v).

(vi).

(vii).

- संलग्न (प्रस्ताव में)

- नहीं

- संलग्न

- संलग्न

- संलग्न (प्रस्ताव में)

803000 ha

514792 ha

2148 मासहैं. 826.453 है.

- लागू नहीं

15-03-2017

462.94 ha

497.57 ha

14-4-2017

मेरे पास

(सं. सं. माउंट)

प्रभागीय वनाधिकारी

द्वारा वन प्रभाग, जीपेश्वरा

SITE INSPECTION REPORT

NOT BELOW THE RANK OF DCF

(For the forest land to be diverted under FCA)

1. A proposal has been received by this Office from the P.W.D. Gopeshwar District- Chamoli (Uttarakhand) for diversion (under FCA 1980) of 3.97 Hectare. of forest land for non-forestry purpose. The project envisages the use of forest land for the PHAKHI-HYUNA-POKHAMI-LANZI-DEWING MOTOR ROAD. The site inspection of the land involved in the proposal has been done by me on date 14/04/2017.
2. On inspection of the site, it is found that the land required by the User Agency is a forest area measuring 3.97 Hectare.
3. The requirement of Forest Land as proposed by the User Agency in Column no.-2 of Part-I is unavoidable and is barest minimum required for the project.
4. There are no rare / endangered / unique Species of Flora and Fauna found in the area.
5. There are no Archaeological / heritage site / defined establishment or any other important Monument located in the area.
6. The User Agency has not violated the provision of Forest Conservation Act, 1980 and no work has been started without proper sanction.

Recommended for acceptance of the proposal for diversion of 3.97 Hectare of forest land for non-forestry purpose i.e., for construction of PHAKHI-HYUNA-POKHAMI-LANZI-DEWING MOTOR ROAD

Place- Gopeshwar

Date- 14.4.2017

(Signature)

Name- रमेश शर्मा, पाषाण

Designation- प्रभागीय वन अधिकारी
बदीनाथ वन प्रभाग, गौरीगढ़

Office Seal

Additional information Details :

S. No.	Documents	Remarks
1		
2		
3		

14. District Profile :

S.no	District Name	Geographical area of the district (in ha.)	Forest area of the district (in ha.)	Total forest area diverted since 1980 (in ha.)	No. of Approved Cases	Forest Land including penal C.A. (in ha.)	Progress of compensatory afforestation as on(date)	A) Forest land (in ha.)	B) Non-forest land (in ha.)
1	Chamoli	803000	514792	826.453	218	1532.52	15/03/2017	462.94	497.57

15. Site inspection report of the DFO/CCF/Nodal Officer highlighting important facts pertaining to the forest land :

Division Name	Circle	Site inspected By	Whether site inspected	No. of times site visited	Site inspection report	Date of visit
Badrinath, Gopeshwar	Garhwal	DFO	Yes	One		14/04/2017

(Specific recommendation of the DFO/CCF/Nodal Officer with (Part II, III & Part IV))

16. Specific recommendation of the DFO/CCF/Nodal Officer for acceptance or otherwise of the proposal with reason :

Division	Circle	Recommendation By	Recommendation	Reason	Letter	Whether CF agreed
Badrinath, Gopeshwar	Garhwal	DFO	Recommended	on public demand		
	Garhwal	CF	Recommended	Road is necessary for providing connectivity to the villagers		Yes

Print page

प्रभागीय वन्याधिकारी
कोतेश्वर वन प्रखण्ड, चैत्यपुरा