

TAMILNADU WATER SUPPLY AND DRAINAGE BOARD

FROM

Er.D.Thangarathinam, B.E.,
Executive Engineer,
TWAD Board,
Project Division,
Kulithalai,
18/13, Mutharasanallur,
Trichy – 101.

TO

The Principal Chief Conservator of Forest
(Head of Forest Force),
Panagal Maaligai,
Saidapet,
Chennai-600 015

Lr.No .32023/F.SVG. CWSS Pkg.-I/ Kulithalai/Forest /JDO/2022/dt.25.04.2022.

Sir,

SUB:	TWAD BOARD - Forest (Conservation) Act 1980 - Dindigul Circle/Karur Division - Proposal for diversion of Forest land of 0.874 ha. Ha For construction of foot bridges for collector well 4 & 5 and MV Panel room for Collector well 5 and construction of headworks under Combined water supply scheme to 8 Town Panchayats ,2452 Rural Habitations in 11 Unions with bulk provision to 3 Municipalities in Sivagangai District across Maruthur North Reserved Forest – Online Proposal submitted by the User Agency ie., TWAD Board, Kulithalai- Additional documents now uploaded - Report submitted – Action requested - Regarding.
REF:	1) G.O.MsNo.97/MA&WS(Ws 2)Department dt.10.09.2020. 2) Online application uploaded by the user Agency (ie)Executive Engineer, TWAD Board, Project Division , Kulithalai dt.29.03.2022 (FP/TN/Water/153702/2022). 3) The PCCF (Head of Department) Chennai C.No.TS4/9178/2022 dt.20.04.2022.

With reference to the Principal Chief Conservator of Forest, Chennai letter 3rd cited, I submit the following

1. Necessary undertaking regarding "In case of diversion of forest land is denied, the project shall be executed along alternative alignment and work on non-forest land shall not be cited as a reason for grant of approval of forest land under F(C) Act, 1980".

This undertaking is now enclosed and uploaded in web portal.

2. Map showing the diverted area overlaid on satellite imagery/ aerial imagery
and
3. Photographs with high resolution showing area to be diverted, Aerial photos of area to be diverted is marked in the google earth map and already uploaded in the web portal. However it is again now uploaded.
4. The question of land proposed for compensatory afforestation does not arise, since the total diversion area of forest land is 0.874 Ha. only which is less than one Hectare.

I request that the proposal may please be approved early.


Encl: 1. Undertaking Certificate – 1 No.
2. Map showing the diverted area
Overlaid on satellite imagery – 1 No.


Executive Engineer, TWAD Board,
Project Division, Kulithalai

**CWSS to 8 Town Panchayats, 2452 Rural Habitations in 11 Panchayat Unions
with Bulk Provision to 3 Municipalities in Sivagangai District with River
Cauvery as Source - Construction of Foot Bridges for laying of pipe lines and
construction of M.V Panel Rooms in Forest Area of Rajendram R.F in Karur
Forest Division, Karur District**

UNDERTAKING

Executive Engineer, TWAD Board , Project Division ,
Kulithalai , Karur District is hereby undertaking regarding "incase of
diversion of forest land is denied, the Project shall be executed along
alternative alignment and work on non-forest land shall not be cited
as a reason for grant of approval of forest land under F(C) Act, 1980" .


Executive Engineer, TWAD Board,
Project Division, Kulithalai.

Sivagangai CWSS – KML Drawing showing the location of proposed Foot Bridge lying in forest area near Kumaramangalam Railway Gate for Collector Well -4




Executive Engineer, TWAD Board,
Project Division, Kulithalai

Sivagangai CWSS – KML Drawing showing the location of proposed Foot Bridge lying in forest area near Maruthur check post for Collector Well -5




Executive Engineer, TWAD Board,
Project Division, Kulithalai

Sivagangai CWSS – KML Drawing showing the location of proposed M V Panel Room lying in forest area near Maruthur check post for Collector Well -5




Executive Engineer, TWAD Board,
Project Division, Kulithalai




Sivagangai CWSS – KML Drawing showing the location of proposed HEAD WORKS Components lying in forest area near Maruthur check post




Executive Engineer, TWAD Board,
Project Division, Kulithalai

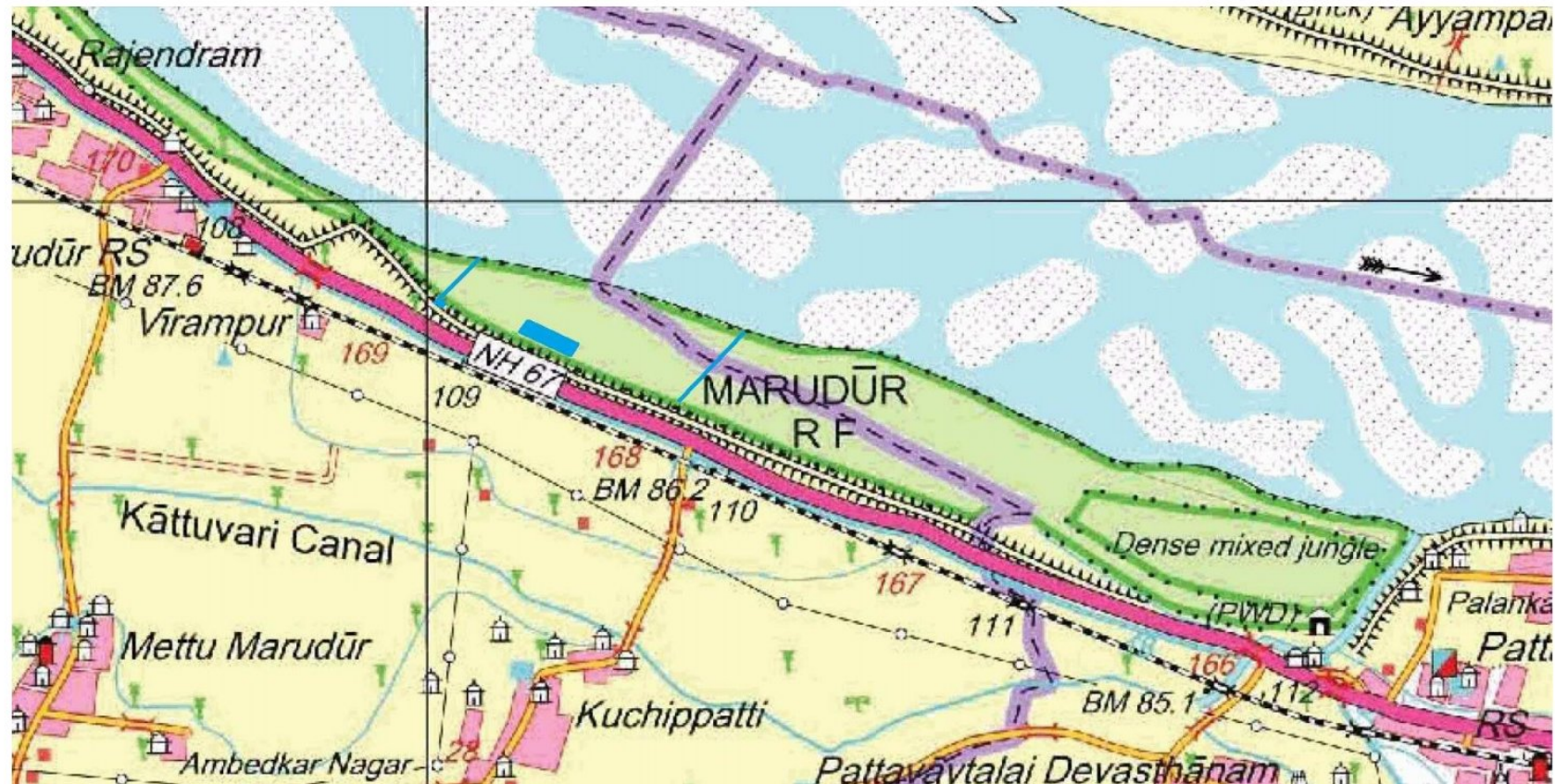
CWSS to 8 TPs, 2452 Rural habitations in 11 unions with bulk provision to 3 Muniiplaities in Sivagangai District with river Cauvery as source - Construction of foot bridges for collector well 4 & 5 and M.V. panel room for collector well 5 and construction of Headworks components in Forest Area of Maruthur North- 1 R.F in Forest Division Karur District



-  - Proposed Foot Bridges for laying of pipe lines in forest land
-  - Proposed M.V Panel Room in forest land
-  - Proposed HEAD WORKS components in forest land


Executive Engineer, TWAD Board,
Project Division, Kulithalai

CWSS to 8 TPs, 2452 Rural habitations in 11 unions with bulk provision to 3 Muniiplaities in Sivagangai District with river Cauvery as source - Construction of foot bridges for collector well 4 & 5 and M.V. panel room for collector well 5 and construction of Headworks components in Forest Area of Maruthur North-1 R.F in Forest Division Karur District



- - Proposed Foot Bridges for laying of pipe lines in forest land
- - Proposed M.V Panel Room in forest land
- - Proposed HEAD WORKS components in forest land
- - Forest

S. Thevarajan
Executive Engineer, TWAD Board,
Project Division, Kulithalai