
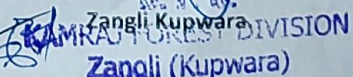


Proposed for CA for 3.82 Ha in Degraded Forest Land in Kamraj Forest Division Zangli Kupwara.						
Title of the Project:-Up-Gradation & maintaince of Road from L-049 Shiva to Kharma (CO.24/K)						
Proposal No.FP/JK/Road/49090/2020 Dt.17-09-2020.						
S.No	Description			No	Rate	Total Amount
A	1st Year	Cost of afforestation	Conifer	2870	46.52	133512
			Broadleaved	960	30.61	29386
			Total	3830		1,62,898
	2nd year	Maintaince (25%)	Conifer	718	46.52	33401
			Broadleaved	240	30.61	7346
			Total	958		40747
	3rd year	Maintaince (15%)	Conifer	431	46.52	20050
			Broadleaved	144	30.61	4408
			Total	575		24458
	4th year	Maintaince (5%)	Conifer	144	46.52	6699
			Broadleaved	48	30.61	1469
			Total	192		8168
	5th year	Maintaince (5%)		144	46.52	6699
	6th year	Maintaince (5%)		144	46.52	6699
	7th year	Maintaince (5%)		144	46.52	6699
	8th year	Maintaince (5%)		144	46.52	6699
	9th year	Maintaince (5%)		144	46.52	6699
	10th year	Maintaince (5%)		144	46.52	6699
	Total			864		40,194
	G.Total			6419		2,76,465
B	Other afforestation intervations	Dibbling	800	7.18	5744	
		Sowing	800	6.35	5080	
C	Providing & fixing of Barbed wire fencing with Angle Iron Posts n cement concrate block with 6 strand BABW			2714	272	738208
D	Fencing Repair			2714	16.74	45432
E	Soil & water conservation measures and other protecton measures like construction of Fire lines & Inspection Path.			L/S		90000
	Total (A+B+C+D+E)					11,60,929
F	Supervisory/Watch &Ward/Over head/Miscellaneous charges(10% of the CA Charges)					116093
	Grand Total					12,77,022
	Note:-The afforestation costs have been calculated as per the Jammu & Kashmir Forest Rate Schedule Tariff 2017.					

  
DFO; Kamraj Forest Division,  
Zangli Kupwara.  




~~Model~~ Compensatory Afforestation Proposal.

Full Title of the Forest Land Diversion Project: Up-gradation and maintenance of road from L-049 Shiva to Kharma.

File No. FP/JK/road/49090/2020

Date of Proposal: 17.09.2020

Name of Forest Division  
(whether forest land is proposed to be diverted): Kamraj Forest Division

Forest Area to be diverted: 1.905 Hac

Details of land where C.A is to carried out:

Degraded forest land      Yes/No      Area: 3.82 Hac

Non forest land      Yes/No      Area: --- Hac

Forest Division: Kamraj Forest Division

District: Baramulla

Range: Kandi, Sopore

Tehsil: Zaingair, Bomai

Compartment No: 24/K

Khasra No. (for Non forest land): \_\_\_\_\_

C.A. Site (name of the location): Shiva

C.A. Area (in Ha): 3.82

C.A. Site Geo Coordinates:


Latitude: N=34° 22' 36.405"

Longitude: E=74° 26' 44.385"

In case of non-forest area identified for CA, then what is distance of C.A site from the adjoining forest boundary: \_\_\_\_\_

**1. Description of C.A Site.**

- a) Soil type: Mountain
- b) Topography: hilly/undulating/pain: Hilly
- c) Slope: steep/medium/gentle: Medium
- d) For non forest land-description of existing vegetation/root stock and density: \_\_\_\_\_
- e) In case of degraded forest land-description of forest type and crown destiny: \_\_\_\_\_

  
Divisional Forest Officer,  
Kamraj Forest Division  
Zangli, Kupwara.  
**Zangli (Kupwara)**