

Map Showing of Black-buck Velavadar National Park

Legend

- ▲ Range Head Quarters
- Round Head Quarters
- Beat Head Quarters
- National Highway
- State Highway
- Major District Road
- Other District Road
- Range Boundary
- Round Boundary
- Beat Boundary
- River/Waterbody
- National Park
- Reserve Forest
- Section-4 (Protected Forest)
- Unclass Forest

Data Source: Black buck Velavadar National Park, Bhavnagar. Settlement Commissionerate & Land Records, GoG, Gujarat. Indian Remote Sensing Satellite Data.





Prepared For: Black-buck Velavadar National Park, Forest Dept, GoG Gujarat.

Prepared By: BISAG
ISO 9001:2008
ISO 27001:2005
Bhaskaracharya Institute for Space Applications and Geo-informatics, Department Science & Technology, Govt. of Gujarat.

Note:- Validation to be done by Forest Department.

LEGEND :

E-1/ E-2	Eco Sensitive Zone	●●●●●
S-1/ S-2.....	National Park Boundry	— — — — —
V-1/ V-2.....	Proposed Villages Falling within the Boundry of Eco Sensitive Zone	— — — — —
↔	Nearest Distance of N.P. from Outer Boundry of E.S.Z.- 0.60 Km..	
↔	Longest Distance of N.P. from Outer Boundry of E.S.Z.- 28.00 Km,	

LEGEND :		
E-1/ E-2	Eco Sensitive Zone	
S-1/ S-2.....	National Park Boundary	
V-1/ V-2.....	Proposed Villages Falling within the Boundary of Eco Sensitive Zone	
	Nearest Distance of N.P. from Outer Boundary of E.S.Z.- 0.60 Km..	
	Longest Distance of N.P. from Outer Boundary of E.S.Z.- 28.00 Km,	