

PART-II

(To be filled by the concerned Deputy Conservator of Forest)

State Serial No. of proposal : UK-077/2021

1. Location of the project/Scheme : Uttarakhand

(i)

State / Union Territory : Uttarakhand

(ii)

District : Dehradun

(iii)

Forest Division : Dehradun

(iv)

Area of forest land proposed for diversion (in ha.) : 0.25

(v)

Category : Drinking Water

2. Legal status of forest land proposed for diversion :

S. No.	Division	Forest Land(ha.)	Legal Status
1	Dehradun	0.25	Reserved Forest

Division 1. : Dehradun

3. District wise area to be diverted in the division :

S. No.	District	Area(ha.)
1	Dehradun	0.25

4. Details of Vegetation available in the forest land proposed for diversion :

(i)

Density of vegetation

S. No.	Area(in ha.)	Density	Eco-Class
1	0.25	0.2	Eco 1

(ii) Species-wise local/scientific names and girth-wise enumeration of trees at FRL :


S. No.	Scientific Name	Local Name	(0-30)cm.	(31-60)cm.	(61-90)cm.	(91-120)cm.	(121-150)cm.	(>150)cm.
1	Acacia Catechu	Khair (Dry)	3	0	0	0	0	0

5. Working plan prescription for the forest land proposed for diversion :

Lalpani Compartment-2 O.R. 5B/C2 Cons. & Imp.

6. Brief note on vulnerability of the forest area to erosion :

The concerned area is plain, hence there are no possibility of erosion



6. Brief note on vulnerability of the forest area to erosion :

The concerned area is plain, hence there are no possibility of erosion

7. Approximate distance of the proposed site for diversion from boundary of forest(in km.) : 0.300**8. Significance of the forest land proposed for diversion from wildlife point of view :**

(i). **Details of wildlife present in and around the forest land proposed for diversion :** Elephant, Leoprad, Monkey, Langoor, Etc.

(ii). **Whether forms part of national park, wildlife sanctuary, biosphere reserve, tiger reserve, elephant corridor, wildlife migration corridor etc. :** No

(iii). **Whether the forest land proposed for diversion is located within eco-sensitive zone(ESZ) of the Protected Area notified under Wildlife(Protection) Act, 1972 (Note: In case, ESZ of a Protected Area is not notified, then, 10kms distance from boundary of the Protected Area should be treated as ESZ):** Yes

Details of Protected Area and comments on the impact of Project on the ESZ : The concerned area falls within the radius of 10 km of ESZ of Rajaji Tiger Reserve, the water supply scheme is proposed on said land, which will not have any negative impact on the ESZ of Rajaji Tiger Reserve.

(iv). **Whether any national park, wildlife sanctuary, biosphere reserve, tiger reserve, elephant corridor, wildlife migration corridor etc., is located within 1 Km. from boundary of the forest land proposed for diversion :** Yes

Details and comments on the impact of Project on such areas : The concerned area falls within the radius of 10 km of ESZ of Rajaji Tiger Reserve, the water supply scheme is proposed on said land, which will not have any negative impact on the ESZ of Rajaji Tiger Reserve.

(v). **Whether any rare/endangered/unique species of flora and fauna found in the area :** No

9.

Details of any protected archaeological/heritage site/defence establishment or any other important monument located in the area, if any :

(i). **Whether any protected archaeological/heritage site/defence establishment or any other important monument is located in the area :** No

10. Comment as to the reasonability of the extent of the forest land proposed for diversion :

(i). **Whether the requirement of forest land as proposed by the user agency is unavoidable and bare minimum for the project :** Yes

11. Details of violation(s), if any ,committed :

(i). **Whether any work in violation of the Act or guidelines issued under the Act has been carried out :** No

12. Whether work in violation is still in progres(Yes/No) : No Data**13. Details of compensatory afforestation scheme :**

(i).








Patch wise details for Degraded Area (To be earmarked by DFO)

(i).

Total Financial Outlay for C.A(lacs):

Patch Wise Details				

Report Part 2

1		Effectuated Trees
2		Geo-reference of of land proposed for diversion
3		NPV
4		Land Schedule
5		Aerial Distance from Wildlife Sanctuary
6		Toposheet of land proposed for diversion
7		Joint Inspection

14. District Profile :

S.no	District Name	Geographical area of the district (in ha.)	Forest area of the district (in ha.)	Total forest area diverted since 1980 (in ha.)	No. of Approved Cases	Forest Land including penal C.A. (in ha.)	Progress of compensatory afforestation as on(date)	A) Forest land (in ha.)	B) Non-forest land (in ha.)
1	Dehradun	308800	211691	21426.29	503	6632.55	09/04/2021	4764.8022	868.521

15.

Site inspection report of the DFO/CCF/Nodal Officer highlighting important facts pertaining to the forest land :

Division Name	Circle	Site inspected By	Whether site inspected	No. of times site visit	Site inspection report	Date of visit
NO Data						

(Specific recommendation of the DFO/CCF/Nodal Officer with (Part II, III & Part IV)).

16.

Specific recommendation of the DFO/CCF/Nodal Officer for acceptance or otherwise of the proposal with reason :

Division	Circle	Recommendation By	Recommendation	Reason	Letter	Whether CF agreed
NO Data						

Print page

