

**GOVERNMENT OF TELANGANA**  
**RURAL WATER SUPPLY AND SANITATION DEPARTMENT**

APPENDIX

(See Rule 6)

**FORM-'A'**

Form for seeking prior approval under section 2 of the proposals by the state  
Government and other authorities.

**PART-1**

**(TO BE FILLED BY USER AGENCY)**

**1. Project Details : Providing and Laying of Pipe Line and Construction  
of Other Structures for safe Drinking Water in  
Adilabad District – Dhanora, Segment – 22/15.**

- i) Short narrative of the Proposal for Project : The Government of Telangana has decided to improve the drinking water Supply level to all the habitations in the new State to Provide safe Drinking Water to all in the State. To avoid Quantitative and Qualitative problems it is proposed to supply surface water from Komarambheem Reservoir. The clear Water Pipe lines are to be laid to cover in the Dhanora Segment – 22/15 in the all habitations in the Adilabad District. The proposed Pipe line alignment is passing through the Reserve Forest for which Forest Land Diversion is required to complete the Telangana Drinking Water Supply Project for Adilabad District.

ii) Map showing the required forest land : Map showing the reserve forest and

Boundary of adjoining Forest on a 1 in 50,000 Scale topo map.

boundary is enclosed.  
The land is meant for laying of Pumping mains and Gravity Mains in Adilabad District under Segment 22/15 Dhanora.

iii) Cost of the Project. : Rs. 26.90 Crores.

iv) Justification for location the project in forest area :

The proposed Pipe lines of Telangana Drinking Water Project have no other alternative routes to cover all the habitations. And the proposed Structures in the Forest Area are essential to cover all the habitations in the Adilabad District. As per the Hydraulic Designs and Topography of the Area the proposed locations are very much essential and there are no other alternative alignments.

v) Cost benefit analysis (to be enclosed)

Enclosed

vi) Employment likely to be generated

2400 Mandays.

**2. Purpose wise breakup of the total Land required Extent :**

After working out various options in execution of the Pipe Line Works in the forest Land , the diversion of forest land to the minimum requirement is worked out. The details of the land requirement are here with enclosed for more clarity.

The purpose wise land requirement in **Bellampalli Division** for

**1. Pipe lines - 4.228 Ha.**  
**2. Structures - 0.576 Ha.**

**Total - 4.804 Ha.**

**3. Details of displacement of people due to the project if any:**

Number of families :  
Number of Schedule Caste / Schedule Tribal families. :

iii) Rehabilitation Plan :

4. Where Clearance under :  
Environment (Protection) Act, 1986  
Required? (Yes/No)


No


5. Undertaking to bear the cost of  
rising and maintenance of  
compensatory  
Afforestation and /or penal  
compensatory  
afforestation as well as cost are  
protection and regeneration of  
Safety zone., etc., as per the  
Scheme prepared by the state  
Government  
(undertaking to be enclosed).


Enclosed

6. Details of Certificates /  
Documents Enclosed as required  
under the instructions.

Enclosed

  
Executive Engineer  
RWS&S TDWSP  
Asifabad (Divn).

  
Superintending Engineer  
RWS&S TDWSP,  
Nirmal (Circle).

"Counter Signed"  
  
Chief Engineer  
RWS&S TDWSP, Hyderabad