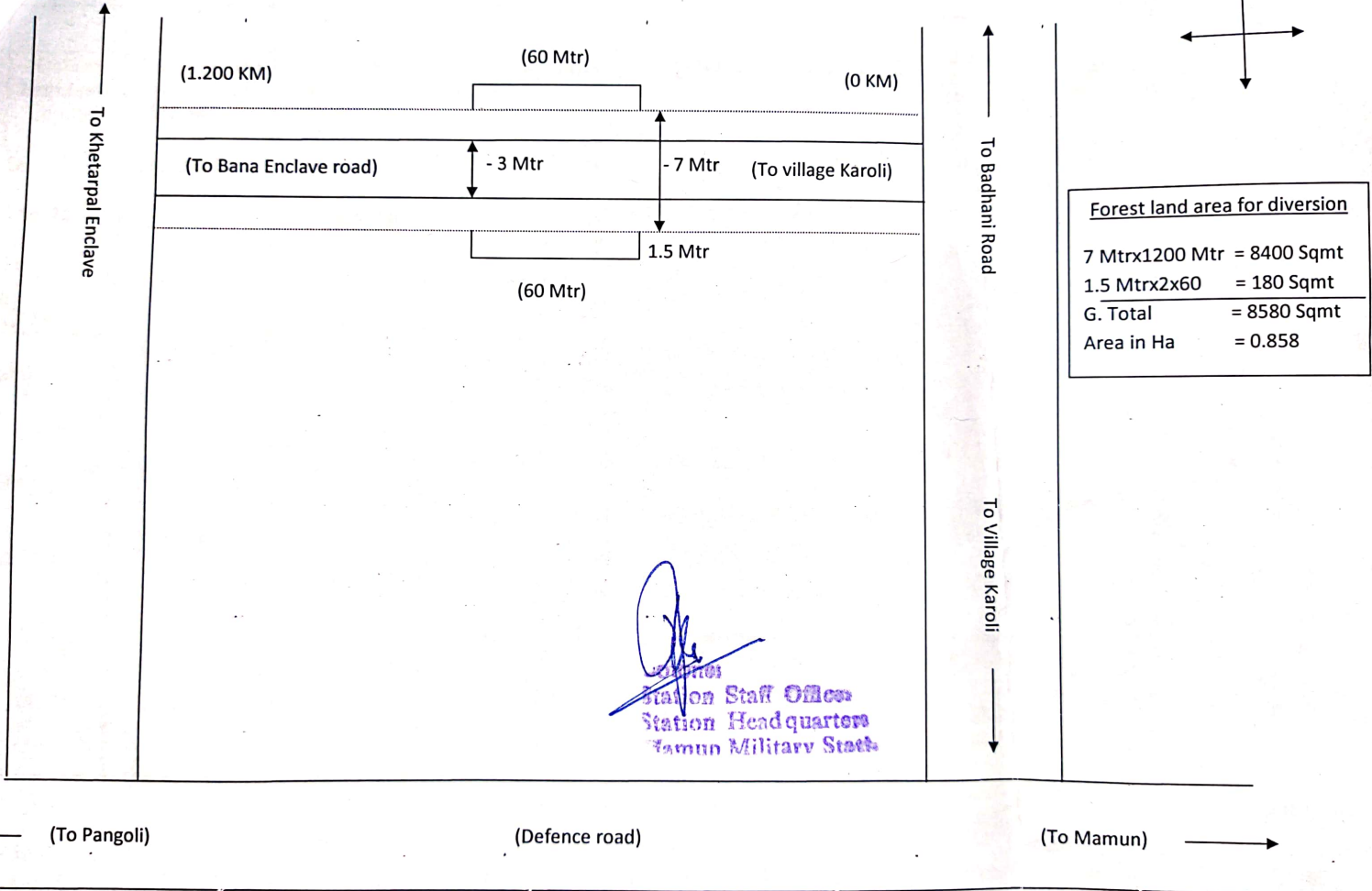
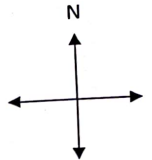


SITE PLAN OF VILLAGE NAGROTA HB 372 TEHSIL PATHANKOT DISTRICT PATHANKOT



Forest land area for diversion

7 Mtrx1200 Mtr	= 8400 Sqmt
1.5 Mtrx2x60	= 180 Sqmt
G. Total	= 8580 Sqmt
Area in Ha	= 0.858

17 HORSE
PIN-912617
c/o 56 APO

5035/PMG/Q (i)

21 Apr 2021


Divisional Forest Officer
Pathankot Forest Division
Forest Complex, Gandhi Chowk
Pathankot (PB) - 147001

JOB NO : MWP/19-20/IV/49/MAMUN : PROJECT MANAGEMENT GROUP (PMG) MEET :
PROVN OF INTERNAL ROAD CONNECTING MAMUN MIL STN TO AJEYA GRN (PH-I)
UNDER ANNUAL MAJOR WK PROJ 2019-20

1. It is intimated that the docus for diversion of 0.858 ha of forest land for widening construction of road from Karoli to Bana Enclave road M 0 to 1.200 vill Nagrota HB. No 372 as asked by your office for online submission of forest clearance are fwd herewith as given below:-

- (a) NOC from land owning agency (Station Headquarters, Mamun Mil Stn).
- (b) English translation of Jamabandi from Punjabi.
- (c) Computerised layout plan with forest area calculation shown on it and approved by the land owning agency.

2. For your info and further necessary action pl.


(Rachit Sharma)
Maj
QM
for Comdt

Copy to :-

Stn HQ, Mamun
HQ 2 (I) Armd Bde (Q) } - for your info pl.