

**CERTIFICATES
and
UNDERTAKINGS**

(Signed by the Authorised Signatory)

CERTIFICATE

This is to certify that no work in violation of the Forest (Conservation) Act 1980 has been carried out in the proposed site for the widening of approach road to our Sri Sairam Engineering College and other Educational Institutions in favour of M/s. Sapthagiri Educational Trust.

For SAPTHAGIRI EDUCATIONAL TRUST



**(SAI PRAKASH LEOMUTHU)
CHAIRMAN-cum-CHIEF EXECUTIVE OFFICER**

CERTIFICATE FOR DEMAND OF FOREST LAND

This is to certify that the diversion of Forest Land required for the proposed widening of the existing approach road to Sri Sairam Engineering College and other Educational Institutions in favour of M/s. Sapthagiri Educational Trust in Nallur Reserve Forest (S.No.368) of Poonthandalam Village in Tambaram Range of Chengalpattu Forest Division is 0.56 Hectares (1.382 acres) which is minimum.

For SAPTHAGIRI EDUCATIONAL TRUST




**(SAI PRAKASH LEOMUTHU)
CHAIRMAN-cum-CHIEF EXECUTIVE OFFICER**

UNDERTAKING

We hereby agree to deposit the cost of compensatory Afforestation in the identified double the Non-Forest Land as fixed by Forest Department. It is also assured that the above funds will be deposited with the Forest Department, which will be implementing the compensatory Afforestation scheme and also give willingness to deposit such additional amounts, if any suggested or as amended to the above owing to the change in planting techniques, enhancement in the F.S.R. etc., demanded subsequently.

For SAPTHAGIRI EDUCATIONAL TRUST



**(SAI PRAKASH LEOMUTHU)
CHAIRMAN-cum-CHIEF EXECUTIVE OFFICER**

UNDERTAKING FOR NET PRESENT VALUE

This is to hereby undertake to pay the Net Present Value of the Forest Land required for the proposed widening of existing approach road to our Sri Sairam Engineering College and other Educational Institutions of M/s. Sapthagiri Educational Trust in the Nallur Reserve Forest of Tambaram Forest Range as per the orders of the Hon'ble Supreme Court of India Dt: 28.03.2008 and 09.05.2008 in IA Nos.826 in 566 with related IA's in wp(Civil) No. 202/95 and guidelines issued by the Government of India, Ministry of Environment and Forests Letter No. 5-1/998-FC (pt-III), Dated 18.09.2003 and 22.09.2003 and also give willingness to deposit additional amounts, if any suggested or demand subsequently.

For SAPTHAGIRI EDUCATIONAL TRUST

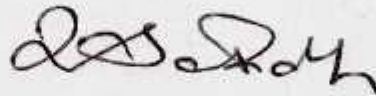


**(SAI PRAKASH LEOMUTHU)
CHAIRMAN-cum-CHIEF EXECUTIVE OFFICER**

**UNDERTAKING FOR ADDITIONAL AMOUNT OF THE NET
PRESENT VALUE**

This is to hereby agree to pay the additional amount of the Net Present Value of the Forest Land required for the proposal formation of widening existing road leading to our Sri Sairam Engineering College and other Educational Institution in favour of M/s. Sapthagiri Educational Trust as per the orders of the Hon'ble Supreme Court of India, dt: 28.03.2008 and 09.05.2008 in IA Nos 826 in 566 with related IA's in wp (Civil) No. 202/95 and guidelines issued by Government of India, Ministry of Environment and Forest Letter No. 5-1/1998-FC (pt-ii), dated 18.09.2003 and 22.09.2003 becoming due after revision of the same by the Hon'ble Supreme Court of India in future and also give willingness to deposit additional amounts, if any suggested or demand subsequently.

For SAPTHAGIRI EDUCATIONAL TRUST




**(SAI PRAKASH LEOMUTHU)
CHAIRMAN-cum-CHIEF EXECUTIVE OFFICER**

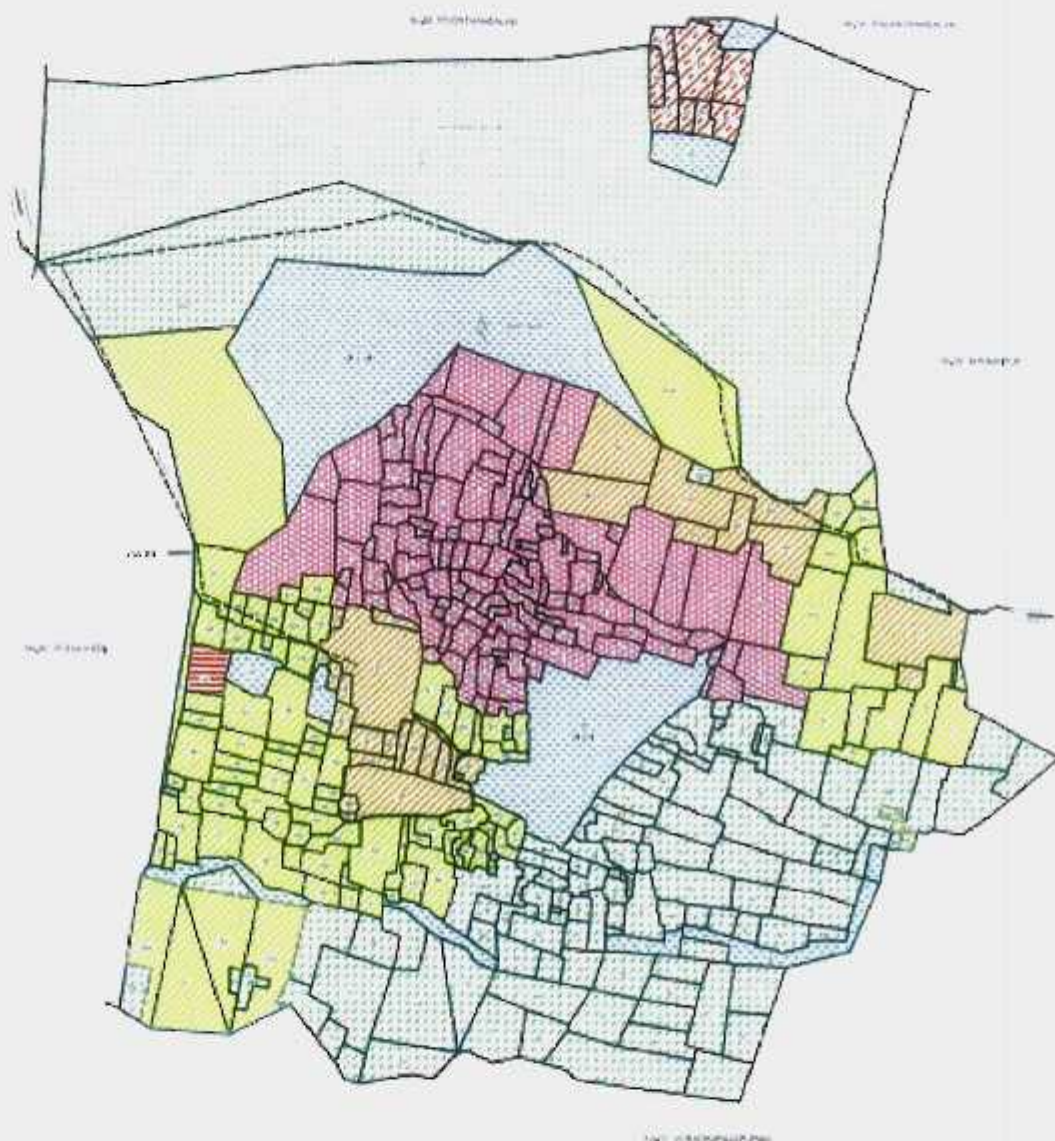
AREA REQUIREMENT DETAILS

Name of Village	:	Naduveerapattu
S.No. of Village	:	368
Area Required	:	0.56 Hectares (or) 1.382 Acres
Name of RF	:	Nallur
Name of Range	:	Sriperumpudur
Name of Taluk	:	Sriperumpudur
Name of Forest District	:	Chengalpattu Forest Division, Kancheepuram
Name of District	:	Kancheepuram
Purpose for which the Forest Land is requires	} :	Proposed for formation of widening the Existing Approved access Road leading to Sri Sairam Engineering College and other Educational Institutions at Sai Leo Nagar, Poonthandalam Village, Chennai - 44.
Name of User Agency	:	M/s. Sapthagiri Educational Trust Chennai - 17.

For SAPTHAGIRI EDUCATIONAL TRUST



**(SAI PRAKASH LEOMUTHU)
CHAIRMAN-cum-CHIEF EXECUTIVE OFFICER**



MASTER PLAN FOR CMA - 2026

NADUVIERSAPATHI

WATER RESOURCES
CITY ENGINEER'S OFFICE
KOTTAIWAR

Sl. No.	Area	Area (Hectares)	Area (Acres)	Area (Square Feet)
1	Water Body	10.00	2.47	270,725
2	Water Body	10.00	2.47	270,725
3	Water Body	10.00	2.47	270,725
4	Water Body	10.00	2.47	270,725
5	Water Body	10.00	2.47	270,725
6	Water Body	10.00	2.47	270,725
7	Water Body	10.00	2.47	270,725
8	Water Body	10.00	2.47	270,725
9	Water Body	10.00	2.47	270,725
10	Water Body	10.00	2.47	270,725
11	Water Body	10.00	2.47	270,725
12	Water Body	10.00	2.47	270,725
13	Water Body	10.00	2.47	270,725
14	Water Body	10.00	2.47	270,725
15	Water Body	10.00	2.47	270,725
16	Water Body	10.00	2.47	270,725
17	Water Body	10.00	2.47	270,725
18	Water Body	10.00	2.47	270,725
19	Water Body	10.00	2.47	270,725
20	Water Body	10.00	2.47	270,725
21	Water Body	10.00	2.47	270,725
22	Water Body	10.00	2.47	270,725
23	Water Body	10.00	2.47	270,725
24	Water Body	10.00	2.47	270,725
25	Water Body	10.00	2.47	270,725
26	Water Body	10.00	2.47	270,725
27	Water Body	10.00	2.47	270,725
28	Water Body	10.00	2.47	270,725
29	Water Body	10.00	2.47	270,725
30	Water Body	10.00	2.47	270,725
31	Water Body	10.00	2.47	270,725
32	Water Body	10.00	2.47	270,725
33	Water Body	10.00	2.47	270,725
34	Water Body	10.00	2.47	270,725
35	Water Body	10.00	2.47	270,725
36	Water Body	10.00	2.47	270,725
37	Water Body	10.00	2.47	270,725
38	Water Body	10.00	2.47	270,725
39	Water Body	10.00	2.47	270,725
40	Water Body	10.00	2.47	270,725
41	Water Body	10.00	2.47	270,725
42	Water Body	10.00	2.47	270,725
43	Water Body	10.00	2.47	270,725
44	Water Body	10.00	2.47	270,725
45	Water Body	10.00	2.47	270,725
46	Water Body	10.00	2.47	270,725
47	Water Body	10.00	2.47	270,725
48	Water Body	10.00	2.47	270,725
49	Water Body	10.00	2.47	270,725
50	Water Body	10.00	2.47	270,725
51	Water Body	10.00	2.47	270,725
52	Water Body	10.00	2.47	270,725
53	Water Body	10.00	2.47	270,725
54	Water Body	10.00	2.47	270,725
55	Water Body	10.00	2.47	270,725
56	Water Body	10.00	2.47	270,725
57	Water Body	10.00	2.47	270,725
58	Water Body	10.00	2.47	270,725
59	Water Body	10.00	2.47	270,725
60	Water Body	10.00	2.47	270,725
61	Water Body	10.00	2.47	270,725
62	Water Body	10.00	2.47	270,725
63	Water Body	10.00	2.47	270,725
64	Water Body	10.00	2.47	270,725
65	Water Body	10.00	2.47	270,725
66	Water Body	10.00	2.47	270,725
67	Water Body	10.00	2.47	270,725
68	Water Body	10.00	2.47	270,725
69	Water Body	10.00	2.47	270,725
70	Water Body	10.00	2.47	270,725
71	Water Body	10.00	2.47	270,725
72	Water Body	10.00	2.47	270,725
73	Water Body	10.00	2.47	270,725
74	Water Body	10.00	2.47	270,725
75	Water Body	10.00	2.47	270,725
76	Water Body	10.00	2.47	270,725
77	Water Body	10.00	2.47	270,725
78	Water Body	10.00	2.47	270,725
79	Water Body	10.00	2.47	270,725
80	Water Body	10.00	2.47	270,725
81	Water Body	10.00	2.47	270,725
82	Water Body	10.00	2.47	270,725
83	Water Body	10.00	2.47	270,725
84	Water Body	10.00	2.47	270,725
85	Water Body	10.00	2.47	270,725
86	Water Body	10.00	2.47	270,725
87	Water Body	10.00	2.47	270,725
88	Water Body	10.00	2.47	270,725
89	Water Body	10.00	2.47	270,725
90	Water Body	10.00	2.47	270,725
91	Water Body	10.00	2.47	270,725
92	Water Body	10.00	2.47	270,725
93	Water Body	10.00	2.47	270,725
94	Water Body	10.00	2.47	270,725
95	Water Body	10.00	2.47	270,725
96	Water Body	10.00	2.47	270,725
97	Water Body	10.00	2.47	270,725
98	Water Body	10.00	2.47	270,725
99	Water Body	10.00	2.47	270,725
100	Water Body	10.00	2.47	270,725

Legend

-  WATER BODY
-  WATER BODY
-  WATER BODY
-  WATER BODY
-  WATER BODY
-  WATER BODY
-  WATER BODY
-  WATER BODY
-  WATER BODY
-  WATER BODY
-  WATER BODY
-  WATER BODY
-  WATER BODY
-  WATER BODY
-  WATER BODY
-  WATER BODY
-  WATER BODY
-  WATER BODY
-  WATER BODY
-  WATER BODY
-  WATER BODY
-  WATER BODY
-  WATER BODY
-  WATER BODY
-  WATER BODY
-  WATER BODY
-  WATER BODY
-  WATER BODY
-  WATER BODY
-  WATER BODY
-  WATER BODY
-  WATER BODY
-  WATER BODY
-  WATER BODY
-  WATER BODY
-  WATER BODY
-  WATER BODY
-  WATER BODY
-  WATER BODY
-  WATER BODY
-  WATER BODY
-  WATER BODY



SECOND MASTER PLAN - PROPOSED LANDUSE 2026

LEGEND GENERAL

-  PRIMARY RESIDENTIAL
-  MIXED RESIDENTIAL
-  COMMERCIAL
-  INSTITUTIONAL
-  INDUSTRIAL
-  SPECIAL AND HAZARDOUS INDUSTRIAL
-  OPEN SPACE & RECREATIONAL
-  URBANISABLE
-  NON URBAN
-  WATER BODY
-  AGRICULTURAL
-  RESERVED FOREST
-  REDHILLS CATCHMENT AREA
-  C.R.Z. LINE
-  C.R.Z. - I
-  CRZ - III
-  AREA AROUND IAF STATION PROHIBITED FOR DEVELOPMENT
-  CONTINUOUS BUILDING AREA
-  EWS AREA
-  LT.CORRIDOR
-  GREEN BELT ALONG N.H. ROAD BYE PASSES
-  AQUIFER RECHARGE AREA
-  NATHAM AREA