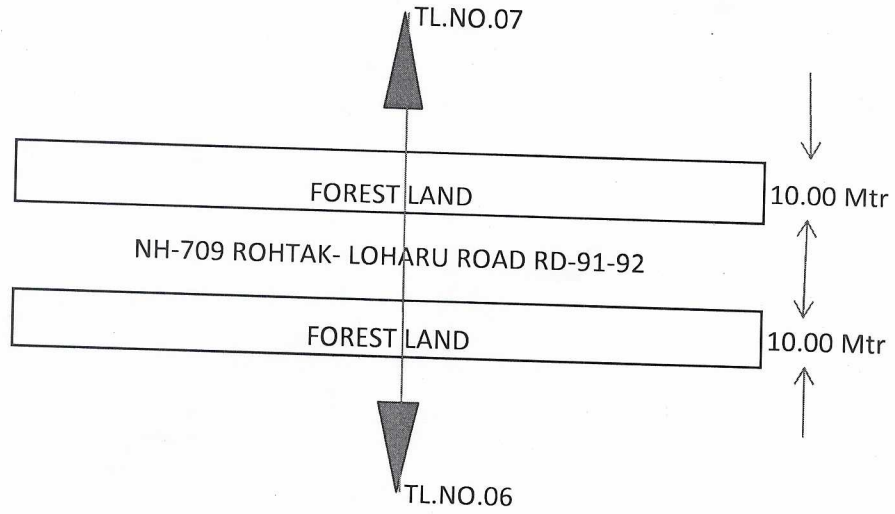


FOREST PROPOSAL  
 132 KV S/C KALANAUR TO MANHERU TRANSMISSION LINE  
 IN ROHTAK DISTRICT  
 CROSSING BETWEEN:-TOWER NO.06-TOWER NO.07

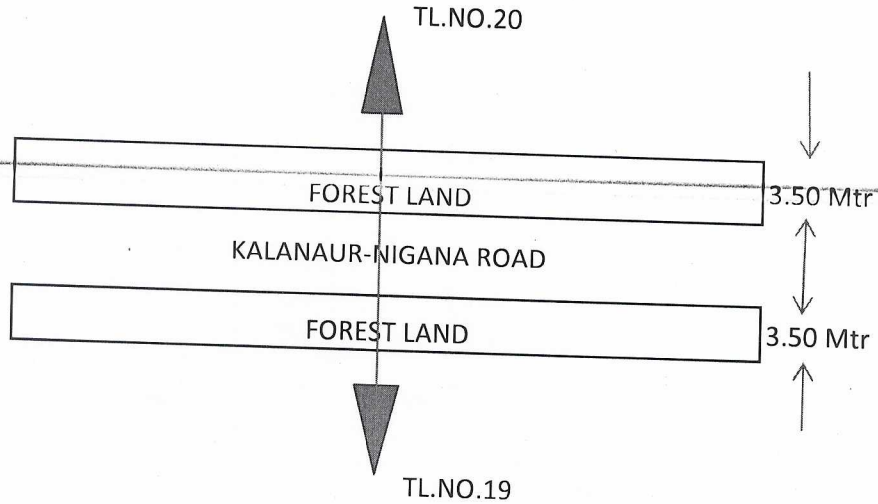


SIDE	Length in mtr.	Width in mtr.	Area Sq. mtr.	Area in Hac.
LEFT	10	27	270	0.0270
RIGHT	10	27	270	0.0270
TOTAL			540	0.054

DATE.....

  
**S. D. O. Const. S/Divr.**  
**H.V.P.N.L BHANU**

FOREST PROPOSAL  
 132 KV S/C KALANAUR TO MANHERU TRANSMISSION LINE  
 IN ROHTAK DISTRICT  
 CROSSING BETWEEN:-TOWER NO.19-TOWER NO.20

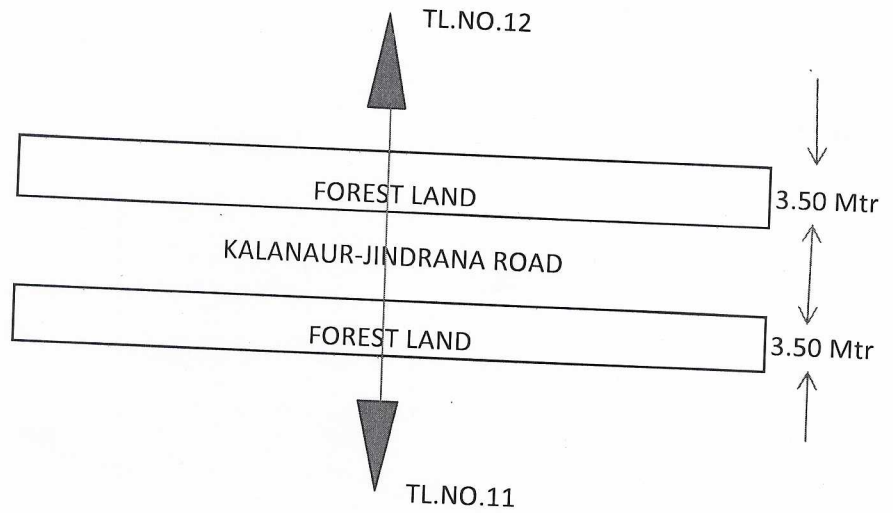


SIDE	Length in mtr.	Width in mtr.	Area Sq. mtr.	Area in Hac.
LEFT	3.5	27	94.5	0.0095
RIGHT	3.5	27	94.5	0.0095
TOTAL			189	0.0189

DATE-.....


  
**S. D. O. Const. S/Divn**  
**H.V.P.N.L. BHIWANI**

FOREST PROPOSAL  
 132 KV S/C KALANAUR TO MANHERU TRANSMISSION LINE  
 IN ROHTAK DISTRICT  
 CROSSING BETWEEN:-TOWER NO.11-TOWER NO.12



SIDE	Length in mtr.	Width in mtr.	Area Sq. mtr.	Area in Hac.
LEFT	3.5	27	94.5	0.00945
RIGHT	3.5	27	94.5	0.00945
TOTAL			189	0.0189

DATE.....

  
 S. D. O. Const. S/O/Div  
 H.V.P.N.L. BHINDRANI

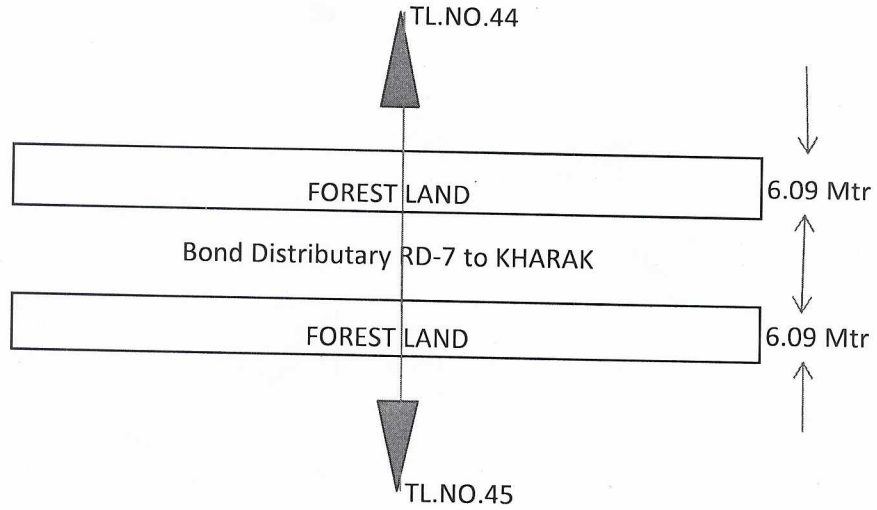
132 KV S/C ON D/C TOWER KALANAUR TO MANHERU LINE JIN ROHTAK DISTRICT.

S.NO	NAME OF FROESST AREA	Width of line (In Mtr)	Width of forest (In Mtr)	Total Forest Area to be used(in sq.mtr.)	Total Forest Area to be used(Hac.)	coordinate
1	NH-709 ROHTAK LOHARU ROAD - L	27	10	270	0.027	28°50'12.35"N, 76°24'54.19"E
	NH-709 ROHTAK LOHARU ROAD - R	27	10	270	0.027	
2	Kalanaur - Jindran Road - L	27	3.5	94.5	0.00945	
	Kalanaur - Jindran Road - R	27	3.5	94.5	0.00945	28°49'41.21"N, 76°24'46.50"E
3	Kalanur- Nigana Road - L	27	3.5	94.5	0.00945	
	Kalanur- Nigana Road - R	27	3.5	94.5	0.00945	28°48'54.41"N, 76°24'19.14"E
			34	Total area	0.0918	



S. D. O. Const. S/D/M/1  
H.V.P.N.L. BHIVANI

FOREST PROPOSAL  
 132 KV S/C KALANAUR TO MANHERU TRANSMISSION LINE  
 IN CHARKHI DADRI DISTRICT  
 CROSSING BETWEEN:-TOWER NO.44-TOWER NO.45

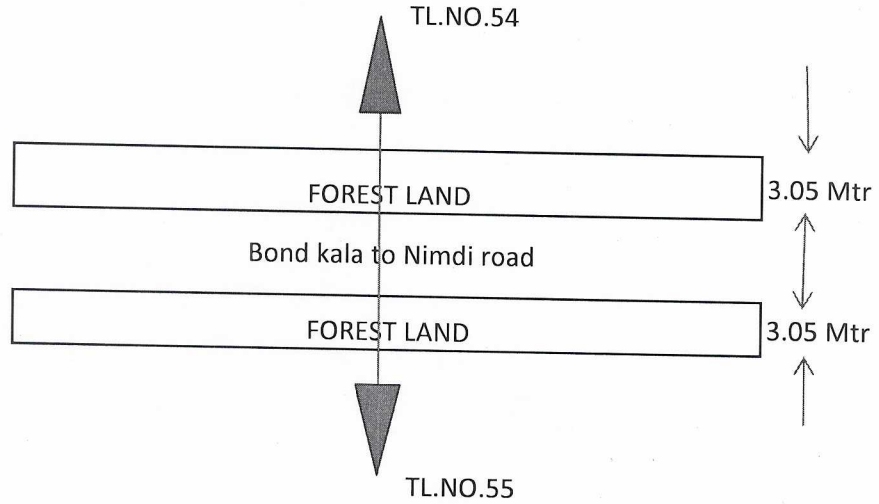


SIDE	Length in mtr.	Width in mtr.	Area Sq. mtr.	Area in Hac.
LEFT	6.09	27	164.43	0.01644
RIGHT	6.09	27	164.43	0.01644
TOTAL			328.86	0.03289

DATE-.....

**S. D. O. Const. S/Divn**  
 H.V.P.N.L. BHILWAN

FOREST PROPOSAL  
 132 KV S/C KALANAUR TO MANHERU TRANSMISSION LINE  
 IN CHARKHI DADRI DISTRICT  
 CROSSING BETWEEN:-TOWER NO.54-TOWER NO.55

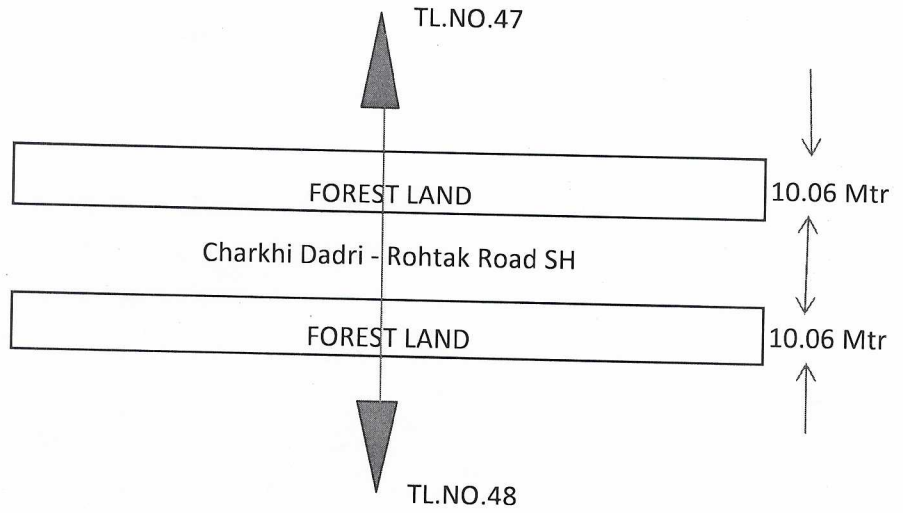


SIDE	Length in mtr.	Width in mtr.	Area Sq. mtr.	Area in Hac.
LEFT	3.05	27	82.35	0.008235
RIGHT	3.05	27	82.35	0.008235
TOTAL			164.7	0.016470

DATE-.....

  
**S. D. O. Const. S/Divn**  
**H.V.P.N.L. BHIWANI**

FOREST PROPOSAL  
 132 KV S/C KALANAUR TO MANHERU TRANSMISSION LINE  
 IN CHARKHI DADRI DISTRICT  
 CROSSING BETWEEN:-TOWER NO.47-TOWER NO.48

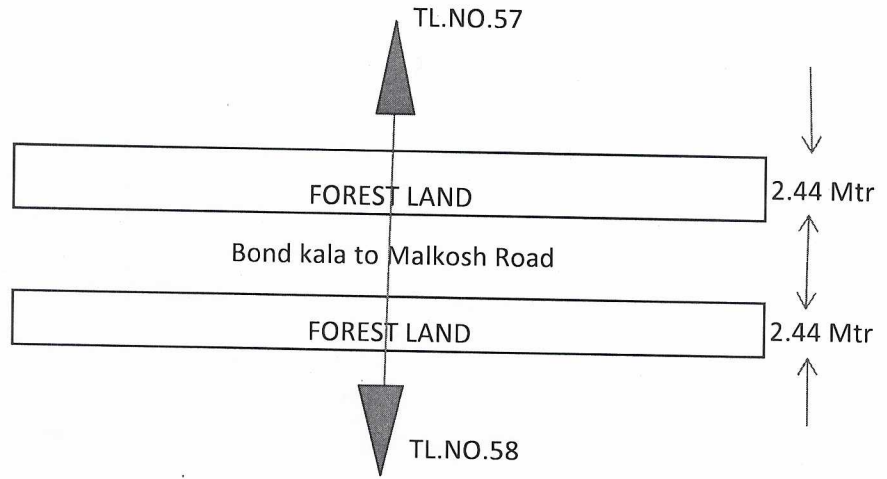


SIDE	Length in mtr.	Width in mtr.	Area Sq. mtr.	Area in Hac.
LEFT	10.06	27	271.62	0.02716
RIGHT	10.06	27	271.62	0.02716
TOTAL			543.24	0.05432

DATE-.....

**S. D. O. Const. S/DIV**  
**H.V.P.N.L. BHAWANI**

FOREST PROPOSAL  
 132 KV S/C KALANAUR TO MANHERU TRANSMISSION LINE  
 IN CHARKHI DADRI DISTRICT  
 CROSSING BETWEEN:-TOWER NO.57-TOWER NO.58



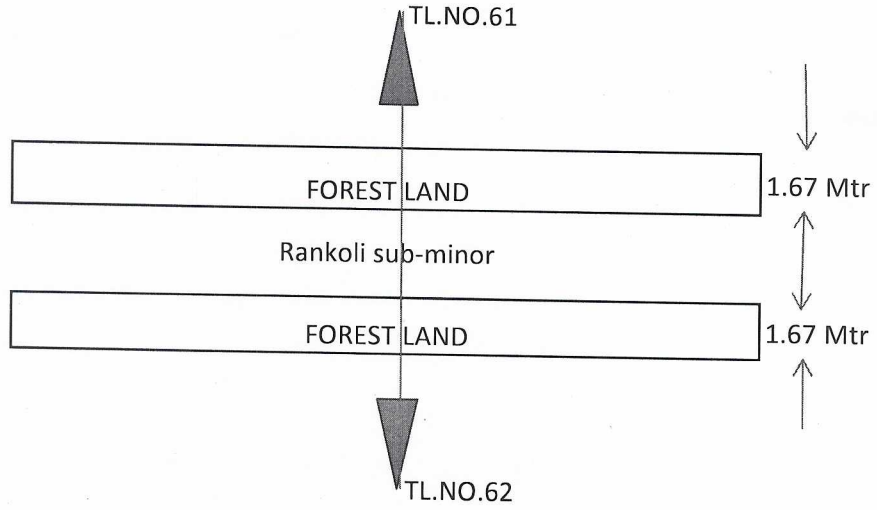
SIDE	Length in mtr.	Width in mtr.	Area Sq. mtr.	Area in Hac.
LEFT	2.44	27	65.88	0.006588
RIGHT	2.44	27	65.88	0.006588
TOTAL			131.76	0.013176

DATE-.....

*(Handwritten Signature)*

**S. D. O. Const. S/Divn.**  
 RVPNL BHIVANI

FOREST PROPOSAL  
 132 KV S/C KALANAUR TO MANHERU TRANSMISSION LINE  
 IN CHARKHI DADRI DISTRICT  
 CROSSING BETWEEN:-TOWER NO.61-TOWER NO.62

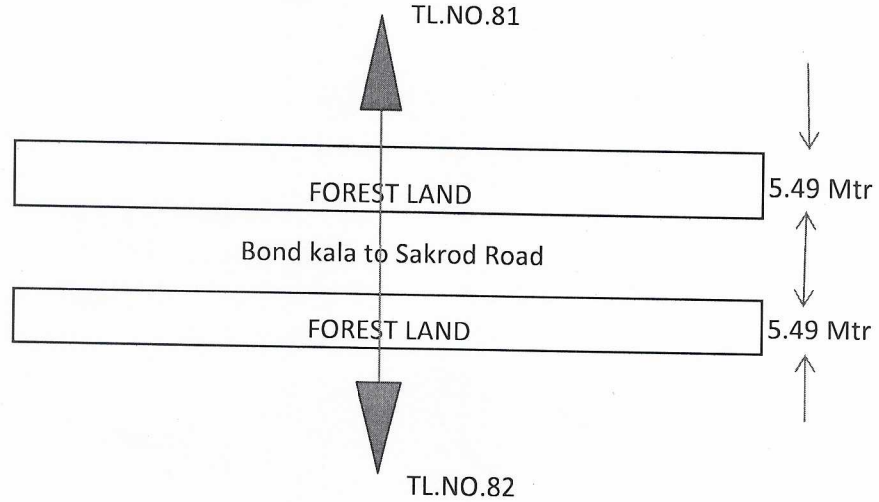


SIDE	Length in mtr.	Width in mtr.	Area Sq. mtr.	Area in Hac.
LEFT	1.67	27	45.09	0.004509
RIGHT	1.67	27	45.09	0.004509
TOTAL			90.18	0.009018

DATE-.....

**S. D. O. Const. S/Div**  
**H.V.P.N.L. BHILWANI**

FOREST PROPOSAL  
 132 KV S/C KALANAUR TO MANHERU TRANSMISSION LINE  
 IN CHARKHI DADRI DISTRICT  
 CROSSING BETWEEN:-TOWER NO.81-TOWER NO.82

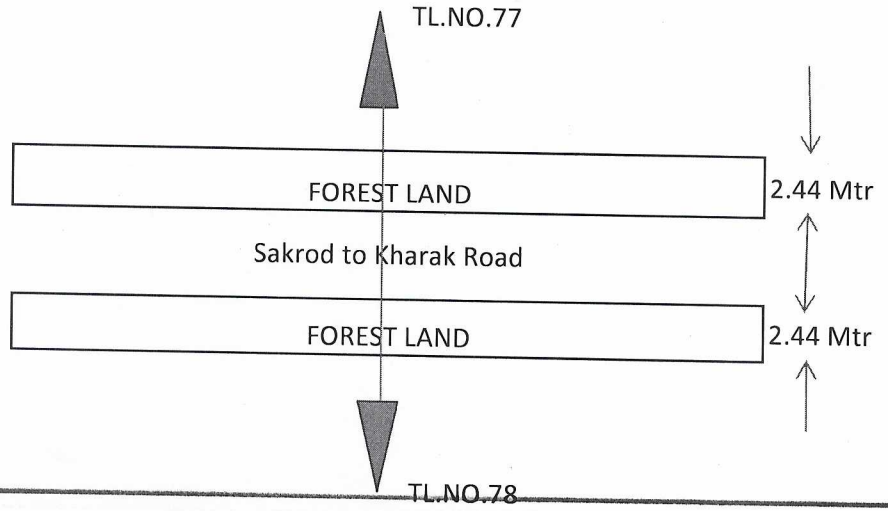


SIDE	Length in mtr.	Width in mtr.	Area Sq. mtr.	Area in Hac.
LEFT	5.49	27	148.23	0.014823
RIGHT	5.49	27	148.23	0.014823
TOTAL			296.46	0.029646

DATE-.....

**S. D. O. Const. S/Divr**  
 H.V.P.N.L. BHUWANI

FOREST PROPOSAL  
 132 KV S/C KALANAUR TO MANHERU TRANSMISSION LINE  
 IN CHARKHI DADRI DISTRICT  
 CROSSING BETWEEN:-TOWER NO.77-TOWER NO.78

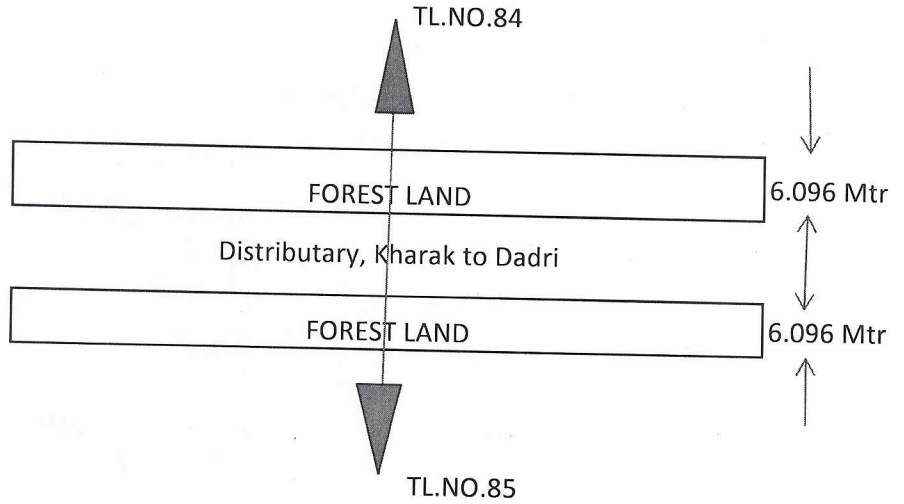


SIDE	Length in mtr.	Width in mtr.	Area Sq. mtr.	Area in Hac.
LEFT	2.44	27	65.88	0.006588
RIGHT	2.44	27	65.88	0.006588
TOTAL			131.76	0.013176

DATE-.....

  
 S. D. O. Const. S/Divi  
 H.V.P.N.L. BHIVANI

FOREST PROPOSAL  
 132 KV S/C KALANAUR TO MANHERU TRANSMISSION LINE  
 IN CHARKHI DADRI DISTRICT  
 CROSSING BETWEEN:-TOWER NO.84-TOWER NO.85

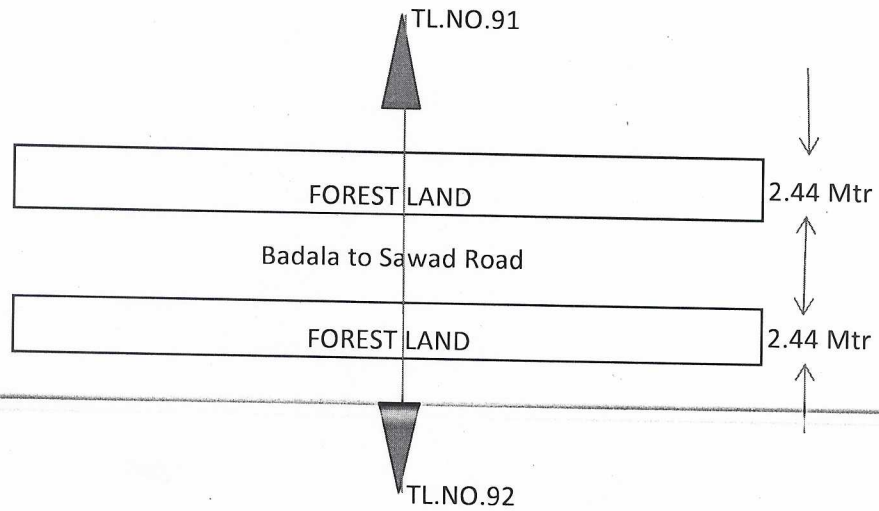


SIDE	Length in mtr.	Width in mtr.	Area Sq. mtr.	Area in Hac.
LEFT	6.096	27	164.592	0.0164592
RIGHT	6.096	27	164.592	0.0164592
TOTAL			329.184	0.0329184

DATE-.....

**S. D. O. Const. S/Div**  
 H.V.P.N.L. BHIVANI

FOREST PROPOSAL  
 132 KV S/C KALANAUR TO MANHERU TRANSMISSION LINE  
 IN CHARKHI DADRI DISTRICT  
 CROSSING BETWEEN:-TOWER NO.91-TOWER NO.92

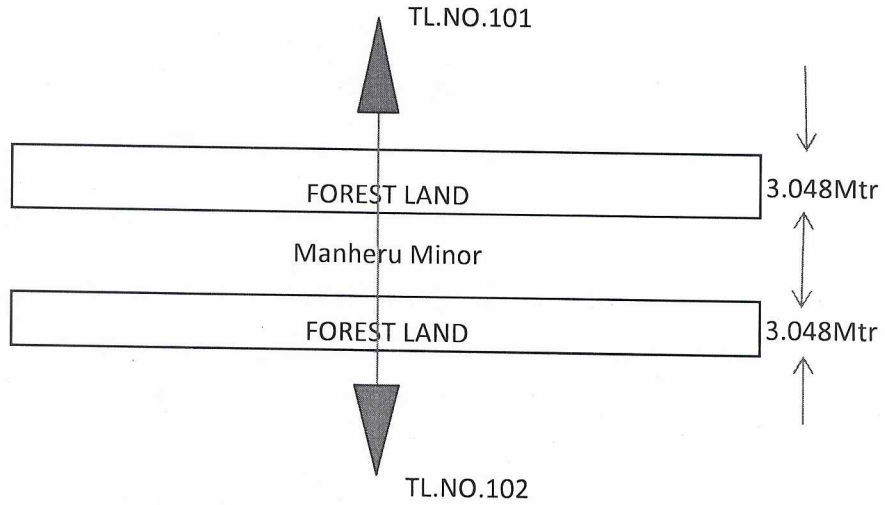


SIDE	Length in mtr.	Width in mtr.	Area Sq. mtr.	Area in Hac.
LEFT	2.44	27	65.88	0.006588
RIGHT	2.44	27	65.88	0.006588
TOTAL			131.76	0.013176

DATE-.....

**S. D. O. Const. S/Divn**  
 H.V.P.N.L. BHUWANI

FOREST PROPOSAL  
 132 KV S/C KALANAUR TO MANHERU TRANSMISSION LINE  
 IN CHARKHI DADRI DISTRICT  
 CROSSING BETWEEN:-TOWER NO.101-TOWER NO.102

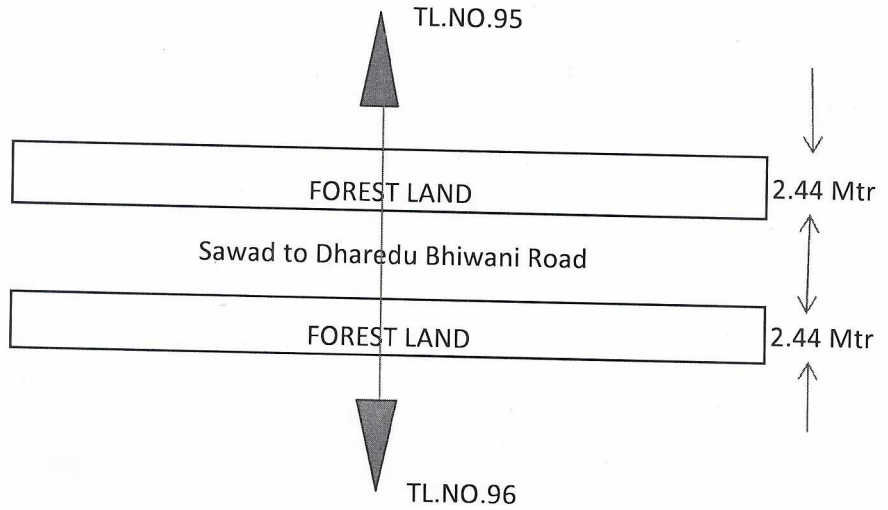


SIDE	Length in mtr.	Width in mtr.	Area Sq. mtr.	Area in Hac.
LEFT	3.048	27	82.296	0.00823
RIGHT	3.048	27	82.296	0.00823
TOTAL			164.592	0.01646

DATE-.....

**S. D. O. Const. S/Divr**  
 R. V. P. N. L. SHIWANI

FOREST PROPOSAL  
 132 KV S/C KALANAUR TO MANHERU TRANSMISSION LINE  
 IN CHARKHI DADRI DISTRICT  
 CROSSING BETWEEN:-TOWER NO.95-TOWER NO.96

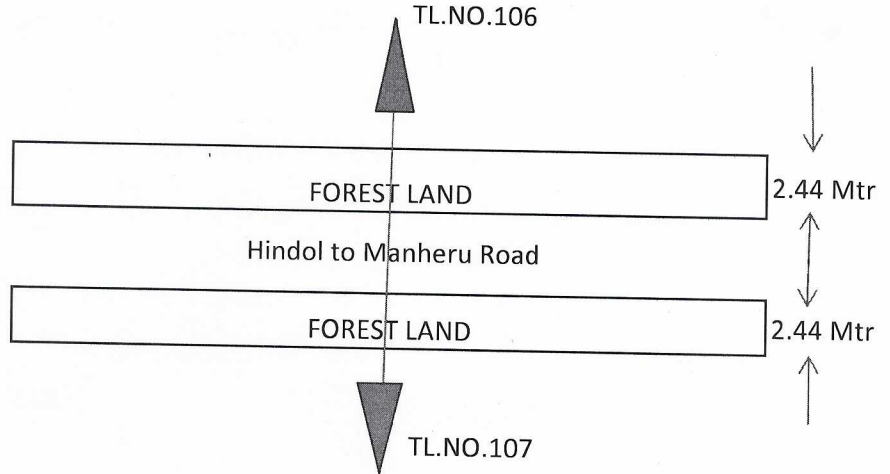


SIDE	Length in mtr.	Width in mtr.	Area Sq. mtr.	Area in Hac.
LEFT	2.44	27	65.88	0.006588
RIGHT	2.44	27	65.88	0.006588
TOTAL			131.76	0.013176

DATE-.....

**S. D. O. Const. S/Divn**  
**H.V.P.N.L. BHIWANI**

FOREST PROPOSAL  
 132 KV S/C KALANAUR TO MANHERU TRANSMISSION LINE  
 IN CHARKHI DADRI DISTRICT  
 CROSSING BETWEEN:-TOWER NO.106-TOWER NO.107



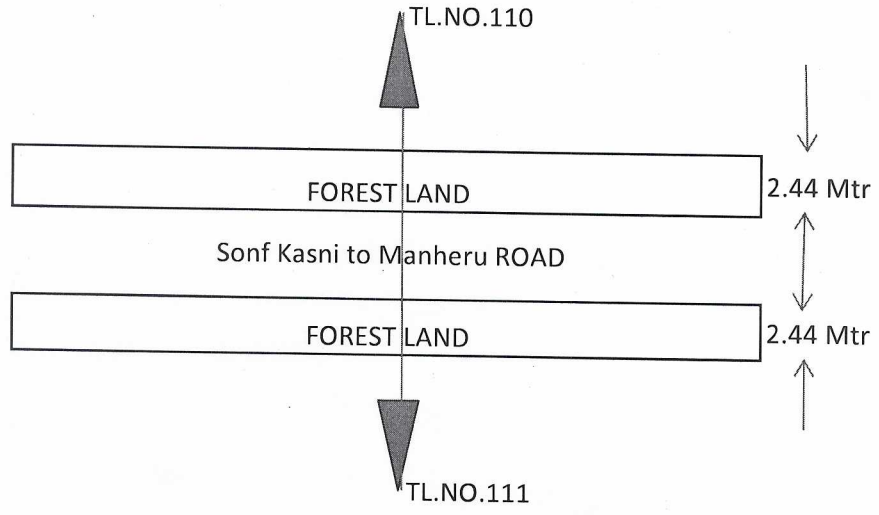
SIDE	Length in mtr.	Width in mtr.	Area Sq. mtr.	Area in Hac.
LEFT	2.44	27	65.88	0.006588
RIGHT	2.44	27	65.88	0.006588
TOTAL			131.76	0.013176

DATE-.....

**S. D. O. Const. S/Divn**  
**H.V.P.N.L. BHIWAN**

FOREST PROPOSAL  
 132 KV S/C KALANAUR TO MANHERU TRANSMISSION LINE  
 IN CHARKHI DADRI DISTRICT  
 CROSSING BETWEEN:-TOWER NO.110-TOWER NO.111

h

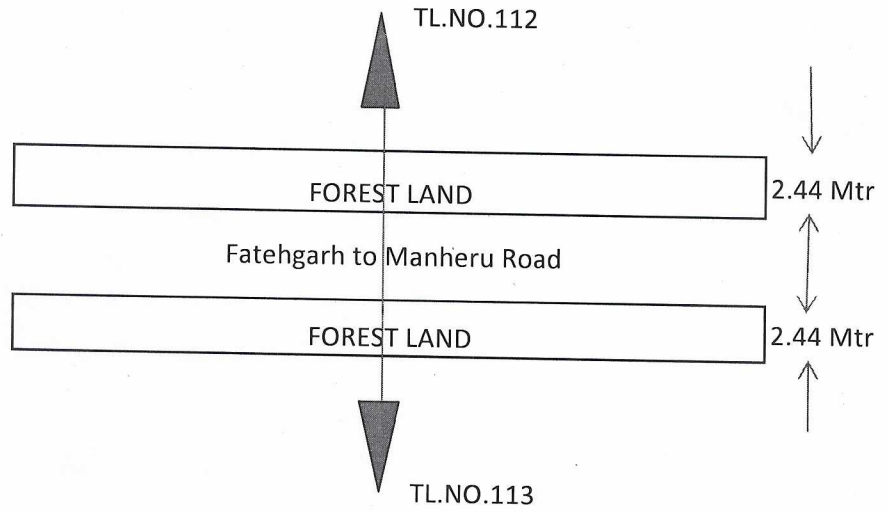


SIDE	Length in mtr.	Width in mtr.	Area Sq. mtr.	Area in Hac.
LEFT	2.44	27	65.88	0.006588
RIGHT	2.44	27	65.88	0.006588
TOTAL			131.76	0.013176

DATE-.....

**S. D. O. Const. S/Divr**  
**H.V.P.N.L. BHIVANI**

FOREST PROPOSAL  
 132 KV S/C KALANAUR TO MANHERU TRANSMISSION LINE  
 IN CHARKHI DADRI DISTRICT  
 CROSSING BETWEEN:-TOWER NO.112-TOWER NO.113



SIDE	Length in mtr.	Width in mtr.	Area Sq. mtr.	Area in Hac.
LEFT	2.44	27	65.88	0.006588
RIGHT	2.44	27	65.88	0.006588
TOTAL			131.76	0.013176

DATE-.....

132 KV/S/C ON D/C TOWER KALANAUR TO MANHERU LINE, JIN DADRI DISTRICT.

S.NO	NAME OF FROESST AREA	Width of line (In Mtr)	Width of forest (In Mtr)	Total Forest Area to be used(in sq.mtr.)	Total Forest Area to be used(Hac.)	coordinate	
1	Bond Distributry RD-7 Kharak	-L	27	6.09	164.43	0.016443	28°48'4.12"N, 76°20'52.50"E
	Bond Distributry RD-7 Kharak	-R	27	6.09	164.43	0.016443	
2	Charahi Dadri- Rohatak SH-	L	27	10.06	271.62	0.027162	28°47'44.54"N, 76°20'29.91"E
	Charahi Dadri- Rohatak SH-	R	27	10.06	271.62	0.027162	
3	Bond kala - Nimdi Road	-L	27	3.05	82.35	0.008235	28°47'23.82"N, 76°19'38.61"E
	Bond kala - Nimdi Road	-R	27	3.05	82.35	0.008235	
4	Bond kala -Malkosh Road	-L	27	2.44	65.88	0.006588	28°47'9.90"N, 76°19'18.59"E
	Bond kala -Malkosh Road	-R	27	2.44	65.88	0.006588	
5	Rankoli Sub Minor	-L	27	1.67	45.09	0.004509	28°46'57.44"N, 76°18'59.40"E
	Rankoli Sub Minor	-R	27	1.67	45.09	0.004509	
6	Sakrod- Kharak Road	-L	27	2.44	65.88	0.006588	28°45'50.69"N, 76°16'56.93"E
	Sakrod- Kharak Road	-R	27	2.44	65.88	0.006588	
7	Bond Kala - sakrod Road	-L	27	5.49	148.23	0.014823	28°45'28.47"N, 76°16'26.19"E
	Bond Kala - sakrod Road	-R	27	5.49	148.23	0.014823	
8	Kharak-Dadri Distributry	-L	27	6.096	164.592	0.0164592	28°45'3.79"N, 76°16'14.14"E
	Kharak-Dadri Distributry	-R	27	6.096	164.592	0.0164592	
9	Badala - Sawad Road	-L	27	2.44	65.88	0.006588	28°44'10.58"N, 76°15'47.84"E
	Badala - Sawad Road	-R	27	2.44	65.88	0.006588	
10	Sawad- Dharedu	-L	27	2.44	65.88	0.006588	28°43'33.20"N, 76°15'22.08"E
	Sawad- Dharedu	-R	27	2.44	65.88	0.006588	
11	Manheru Minor	-L	27	3.048	82.296	0.0082296	28°43'0.06"N, 76°14'39.51"E
	Manheru Minor	-R	27	3.048	82.296	0.0082296	
12	Hindol - Manheru Road	-L	27	2.44	65.88	0.006588	28°42'31.07"N, 76°14'0.63"E
	Hindol - Manheru Road	-R	27	2.44	65.88	0.006588	
13	Sonf Kasni-Manheru Road	-L	27	2.44	65.88	0.006588	28°42'8.59"N, 76°13'30.53"E
	Sonf Kasni-Manheru Road	-R	27	2.44	65.88	0.006588	
14	Fategarh-Manheru Road	-L	27	2.44	65.88	0.006588	28°42'4.07"N, 76°13'7.49"E
	Fategarh-Manheru Road	-R	27	2.44	65.88	0.006588	
	Total area				0.2839536		

  
**S. D. O. Const. S/D/VI**  
 H.V.P.N.L. BHITWANI

132 KV S/C ON D/C TOWER KALANAUR TO MANHERU LINE .

S.NO	NAME OF FROESST AREA	Width of line (In Mtr)	Width of forest (In Mtr)	Total Forest Area to be used(in sq.mtr.)	Total Forest Area to be used(Hac.)	coordinate
1	NH-709 ROHTAK LOHARU ROAD - L	27	10	270	0.027	28°50'12.35"N, 76°24'54.19"E
	NH-709 ROHTAK LOHARU ROAD - R	27	10	270	0.027	
2	Kalanaur - Jindran Road -L	27	3.5	94.5	0.00945	28°49'41.21"N, 76°24'46.50"E
	Kalanaur - Jindran Road -R	27	3.5	94.5	0.00945	
3	Kalanur- Nigana Road -L	27	3.5	94.5	0.00945	28°48'54.41"N, 76°24'19.14"E
	Kalanur- Nigana Road -R	27	3.5	94.5	0.00945	
4	Bond Distrubutry RD-7 Kharak -L	27	6.09	164.43	0.016443	28°48'4.12"N, 76°20'52.50"E
	Bond Distrubutry RD-7 Kharak -R	27	6.09	164.43	0.016443	
5	Charkhi Dadri- Rohatak SH- L	27	10.06	271.62	0.027162	28°47'44.54"N, 76°20'29.91"E
	Charkhi Dadri- Rohatak SH- R	27	10.06	271.62	0.027162	
6	Bond kala - Nimdi Road - L	27	3.05	82.35	0.008235	28°47'23.82"N, 76°19'38.61"E
	Bond kala - Nimdi Road - R	27	3.05	82.35	0.008235	
7	Bond kala -Malkosh Road -L	27	2.44	65.88	0.006588	28°47'9.90"N, 76°19'18.59"E
	Bond kala -Malkosh Road -R	27	2.44	65.88	0.006588	
8	Rankoli Sub Minor -L	27	1.67	45.09	0.004509	28°46'57.44"N, 76°18'59.40"E
	Rankoli Sub Minor -R	27	1.67	45.09	0.004509	
9	Sakrod- Kharak Road -L	27	2.44	65.88	0.006588	28°45'50.69"N, 76°16'56.93"E
	Sakrod- Kharak Road -R	27	2.44	65.88	0.006588	
10	Bond Kala - sakrod Road -L	27	5.49	148.23	0.014823	28°45'28.47"N, 76°16'26.19"E
	Bond Kala - sakrod Road -R	27	5.49	148.23	0.014823	
11	Kharak-Dadri Distrubutry -L	27	6.096	164.592	0.0164592	28°45'3.79"N, 76°16'14.14"E
	Kharak-Dadri Distrubutry -R	27	6.096	164.592	0.0164592	
12	Badala - Sawad Road -L	27	2.44	65.88	0.006588	28°44'10.58"N, 76°15'47.84"E
	Badala - Sawad Road -R	27	2.44	65.88	0.006588	
13	Sawad- Dharedu -L	27	2.44	65.88	0.006588	28°43'33.20"N, 76°15'22.08"E
	Sawad- Dharedu -R	27	2.44	65.88	0.006588	
14	Manheru Minor -L	27	3.048	82.296	0.0082296	28°43'0.06"N, 76°14'39.51"E
	Manheru Minor -R	27	3.048	82.296	0.0082296	
15	Hindol - Manheru Road -L	27	2.44	65.88	0.006588	28°42'31.07"N, 76°14'0.63"E
	Hindol - Manheru Road -R	27	2.44	65.88	0.006588	
16	Sonf Kasni-Manheru Road -L	27	2.44	65.88	0.006588	28°42'8.59"N, 76°13'30.53"E
	Sonf Kasni-Manheru Road -R	27	2.44	65.88	0.006588	
17	Fategarh-Manheru Road -L	27	2.44	65.88	0.006588	28°42'4.07"N, 76°13'7.49"E
	Fategarh-Manheru Road -R	27	2.44	65.88	0.006588	
				Total area	0.3757536	

**S. D. O. Const. S/Divn**  
**H.V.P.N.L. BHIVANI**