

**FORM - A**

Form for seeking prior approval of Central Government under section 2 of the Forest(Conservation) Act, 1980 for  
Diversion of fresh forest area

**PART - I**

(To be filled up by User Agency)

**A. General Details****A-1. Project Details**

(i). Proposal No. : FP/PB/Approach/152743/2022

(ii). Name of Project for which Forest Land is required : Approach access road for HPCL Village Puhiran

(iii). Short narrative of the proposal and Project/scheme for which the forest land is required :  
Diversion area of 0.0060 ha of forest land for approach access road to MS/HSD Retail Outlet HPCL (Jalandhar Retail Regional Office) at Village Puhiran on Hoshiarpur road to Phagwara Road. WML, (LHS) Tehsil and Distt Hoshiarpur Punjab under Forest Division Hoshiarpur Punjab

(iv). State : Punjab

(v). Category of the Proposal : Approach Access

(vi). Shape of forest land proposed to be diverted : Linear

(vii). Estimated cost of the Project(Rupees in lacs) : 60

(viii). Area of forest land proposed for diversion(in ha.): 0.006

(ix). Non-forest land required for this project(In ha.): 0.0847

(x). Total period for which the forest land is proposed to be diverted(In years): 15

**A-2. Details of User Agency**

(i). Name : ARUN KUMAR

(ii). Address1 : HPCL, Jalandhar Retail Regional Office, Suchi Pind, GT Road, Bye Pass Jalandhar

(iii). Address2 : NIL

(iv). State : Punjab

(v). District : Jalandhar

(vi). Pin : 144009

(vii). Landmark : NIL

(viii). Email address : komalsahil12356@gmail.com

(ix). Landline Telephone No. : 91-000-000000

(x). Fax No. : 91-

*Arjun Kumar*  
Divisional Forest Officer  
Hoshiarpur Forest Division  
Hoshiarpur 19/04/2022

(xi). Mobile No. : 8942873187

(xii). Website (If any) : NIL

(xiii). Legal status of User Agency : Central PSU

**A-3. Details of Person Making Application**

(i). First Name: Arun

(ii). Middle Name: NIL

(iii). Last Name: Kumar

(iv). Gender: Male

(v). Designation: Sr Sales Manager

(vi). Address 1: HPCL, Jalandhar Retail Regional Office, Suchi Pind, GT Road, Bye Pass Jalandhar

(vii). Address 2: NIL

(viii). State: Punjab

(ix). District: Jalandhar

(x). Tehsil: NIL

(xi). Pin: 144009

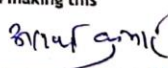
(xii). Landmark: NIL

(xiii). Email Address: komalsahil12356@gmail.com


(xiv). Landline Telephone No.: 0-

(xv). Fax No.: NIL

(xvi). Mobile No.: 8942873187

(xvii). Copy of documents in support of the competence/authority of the person making this application to make application on behalf of the User Agency: 

**B. Details of land required for the Project**

B-1. Details of proposal seeking prior approval of Central Government under the Act for diversion of forest land for the Project already submitted in the past 

List of proposal submitted in Past							
S.no	Proposal Status.	Proposal No.	Moef File No.	Area Proposed for Diversion(Ha.)	Area Diverted(Ha.)	Date of In-Principle Approval	Date of Final Approval
NIL							

B-2. Details of forest land proposed to be diverted

B-2.1 Details of Divisions Involved

Divisional Forest Officer  
Hoshiarpur Forest Division  
Hoshiarpur 19/04/2022

Details of Divisions Involved			
S.no	Division Name	Forest Land(ha.)	Non-Forest Land(ha.)
1.	Hoshiarpur	0.006	0.0847
Total		0.006	0.0847

## B-2.2 Details of Districts involved

District wise breakup			
S.no	District Name	Forest Land(ha.)	Non-Forest Land(ha.)
1.	Hoshiarpur	0.006	0.0847
Total		0.006	0.0847




## B-2.3 Village wise breakup

Villages wise breakup			
S.no	Village	Forest Land(ha.)	Non-Forest Land(ha.)
1	Purhian	0.006	0.0847
Total		0.006	0.0847

## B-2.4 Component wise breakup

Component wise breakup			
S.no	Component	Forest Land(ha.)	Non-Forest Land(ha.)
1	Forest Area in HPCL	0.006	0
2	Non Forest Area in HPCL	0	0.0847
Total		0.006	0.0847

## C. Maps of forest land proposed to be diverted

Division 1. : Hoshiarpur		
(i). Area of forest land proposed to be diverted(In ha.) : 0.006		
(ii). Nature of the Project: Linear		
(b). No. of Segments : One		
Segment wise details		
Segments	Segment Area(In ha.)	Kml File of Segments (To view KML file on google the same may be downloaded and then open if in google earth install in your computer).
1.	0.006	 <a href="#">View File</a>
(iii). Copy of Survey of India Toposheet Indicating boundary of forest land proposed to be diverted: 		
(iv). Scanned copy of the Geo-referenced map of the forest land proposed to be diverted prepared by using GPS or Total Station: 		

## D. Justification for locating the Project in forest land and details of alternatives examined:

(i). Copy of note containing justification for locating the Project in forest land:

Div. Social Forest Officer  
Hoshiarpur Forest Division  
Hoshiarpur - 19/01/2022

(ii). Whether a copy of map indicating location of alternative examine is required to be provided:  
No

(a). Reason for not providing such map: NA

#### E. Employment likely to be generated

(i). Whether the Project is likely to generate employment?: Yes

(ii). Permanent/Regular Employment(Number of persons): 2

(iii). Temporary Employment(Number of person-days): 4

#### F. Displacement of People due to the Project, if any.

(i). Whether Project involves displacement?: No

#### G. Details of Cost-Benefit analysis for the Project

(i). Whether the Project requires Cost-Benefit analysis?: No

#### H. Status of Environmental Clearance

(i). Whether the Project requires Clearance under the Environment (Protection) Act 1986?: No

#### I. Status of Wildlife Clearance

(i). Whether the Project or a part thereof is located in any Protected Area or their Eco sensitive zone?: No

#### J. Applicability of special provisions governing Scheduled Areas

(i). Whether the Project or a part thereof is located in a Scheduled Area?: No

#### K. Status of settlement of rights under the Forest Rights Act, 2006 on the forest land proposed to be diverted

(i). Whether the process for settlement of Rights under the Forest Rights Acts 2006 on the forest land proposed to be diverted has been completed?: No



#### L. Details of land identified for Compensatory Afforestation

(i). Whether non-forest or Revenue forest land is required to be provided by User Agency?: Not Applicable

(ii). Whether the area of non-forest land or Revenue forest land required to be provided by User Agency for raising Compensatory Afforestation is less than area of forest land proposed to be diverted?: Not Applicable

(iii). Reason for not providing Non-Forest Land: Not Applicable

#### Additional information Details

Documents		
S.No	Documents	Remarks
1		AKASH
2		CERTIFICATE FOR

8111452116  
 Smt. Anil Kumar  
 Director, Forest Department  
 Hoshiarpur District  
 Hoshiarpur, Punjab - 146001

Divisional Forest Officer  
 Hoshiarpur Forest Division  
 Hoshiarpur 19/04/2022



		FOREST LAND
3		CHECK LIST SERIAL NUMBER-1 (vi)
4		CHECK LIST SERIAL NUMBER-1(i)
5		CHECK LIST SERIAL NUMBER-1(v)
6		CLU ENGLISH
7		DETAILED NOTE ON THE PROJECT
8		FARD ENGLISH PURHIRAN
9		FARD PUNJABI PURHIRAN
10		FARM A
11		FIRE NOC
12		FRA APPLICATION
13		ITEAM WISE BREAK .
14		JUSTIFICATION ENVIRONMENT CLEARANCE
15		layout plan approved
16		LOT HP PURHIRAN
17		NO HIGH TENSION
18		NO LPG GODOWN
19		NO RAILWAY OVER BRIDGE
20		NO TOLL PALAZA
21		other noc english 1
22		other noc punjabi 1
23		PPCB NOC PUNJABI
24		PSPCL NOC PUNJABI
25		PWD NOC ENGLISH
26		PWD NOC Punjabi
27		Undertaking for Additional amount of NPV of forest area
28		UNDERTAKING FOR PAYMENT OF COST ADDITIONAL OF COMPENSATORY AFFORESTATION
29		UNDERTAKING FOR PAYMENT OF NET PRESENT VALUE OF FOREST AREA
30		UNDERTAKING FOR PAYMENT OF COST OF COMPENSATORY AFFORESTATION
31		UNDERTAKING FOR PROVIDING NON-FOREST LAND OF ITS COST EQUIVALENT TO THE FOREST AREA BEING DIVERTED UNDER FCA, 1980 10 (v)
32		UNDERTAKING FRA

Print

Divisional Forest Officer  
Hoshiarpur Forest Division  
Hoshiarpur 19/04/2022

## FOR STAGE-I APPROVALS FORM-'A'

Form for seeking prior approval under section 2 of the proposals by the State Government and other authorities (ii) (to be filled by user agency)

1. Project Details		
1	Short Narrative of the proposals and project/scheme for which the forest land is required	Full Title of the Project: Diversion area of 0.0060ha. of forest land for approach access road to MS/HSD Retail Outlet Hindustan Petroleum Corporation Limited, (Jalandhar Retail Regional Office) at village Purhira on Hoshiarpur road to Phagwara Road, WML, (L.H.S) Tehsil & Distt. Hoshiarpur (Punjab), Under Hoshiarpur Forest Division.
2	Map showing the required forest land, boundary of adjoining forest on a 1,50,000/- scale map	Attached
3	Cost of the Project	60lac
4	Justification for locating the project in forest area	Adjoining Protected Forest (Road Strips)
5	Cost-Benefit analysis (to be enclosed)	Attached
6	Employment likely to be generated	Permanent Employees 2 and Temporary employees 4

2. Purposes wise breakup of the total land required			
Sr. No	Name of Purpose	Area in Ha.	Present use of land
1	MS/HSD Retail Outlet Hindustan Petroleum Corporation Limited, (Jalandhar Retail Regional Office)	0.0060ha.	OPEN PLOT

3. Details of displacement of the people due to the project If any		
i	Number of Families	Na
ii	Number of Scheduled cast/scheduled tribe families	Na
iii	Rehabilitation plan (To be enclosed If any)	Na

4. Others Details	
Whether clearance under environment (protection) Act, 1996? (YES/NO) If yes kindly	Na

Divisional Forest Officer  
Hoshiarpur Forest Division  
Hoshiarpur  
8/11/2022

[illegible]

**Date :.....**

Signature of User Agency  
Office Seal

Divisional Forest Officer  
Hoshiarpur Forest Division  
Hoshiarpur

8-19/04/2022

8

Full Title of the Project: Diversion area of 0.0060ha. of forest land for approach access road to MS/HSD Retail Outlet Hindustan Petroleum Corporation Limited, (Jalandhar Retail Regional Office) at village Purhiran on Hohiarpur road to Phagwara Road, WML,(L.H.S) Tehsil & Distt. Hoshiarpur (Punjab), Under Hoshairpur Forest Division.  
Date of Proposal: FP/PB/Approach/152743/2022

CHECK LIST SERIAL NUMBER-10

JUSTIFICATION FOR LOCATING THE PROJECT IN FOREST AREA

WE WISH TO INFORM YOU THAT MS/HSD RETAIL OUTLET HINDUSTAN PETROLEUM CORPORATION LIMITED, (JALANDHAR RETAIL REGIONAL OFFICE) (RHS) AT VILLAGE PURHIRAN ON HOHIARPUR ROAD TO PHAGWARA ROAD, WML,(L.H.S) TEHSIL & DISTT. HOSHIARPUR (PUNJAB), DISTANCE FROM DISTRICT 07-08KM. LEFT/SIDE AND FOR THAT WE NEED SPACE FOR MS/HSD RETAIL OUTLET HINDUSTAN PETROLEUM CORPORATION LIMITED LIMITED FOR VEHICLES EXIT / ENTRY IN (PETROL PUMP).

PLACE:DIVISION HOSHIARPUR.

DATE :.....

ਅਰੁਣ ਕੁਮਾਰ / Arun Kumar  
Hindustan Petroleum Corporation Limited  
Jalandhar Region  
Buchi Road, Dyalpura Road, Jalandhar-144001

SIGNATURE OF USER AGENCY  
OFFICE SEAL

Divisional Forest Officer  
Hoshiarpur Forest Division  
Hoshiarpur, 19/04/2022