

## PART-II

(To be filled by the concerned Deputy Conservator of Forest)

State Serial No. of proposal : UK-0596/2015

1. Location of the project/Scheme : Uttarakhand

(i)

State / Union Territory : Uttarakhand

(ii)

District : Rudraprayag

(iii)

Forest Division : Rudraprayag

(iv)

Area of forest land proposed for diversion (in ha.) : 2.375

(v)

Category of the Proposal: Road

2. Legal status of forest land proposed for diversion

S. No.	Division	Forest Land(ha.)	Legal Status
1	Rudraprayag	2.375	Village Forest

Division 1. : Rudraprayag

3. District wise area to be diverted in the division

S. No.	District	Area(ha.)
1	Rudraprayag	2.375

4. Details of Vegetation available in the forest land proposed for diversion

(i)

Density of vegetation

S. No.	Area(in ha.)	Density	Eco-Class
1	2.375	0.2	Eco 5

(ii) Species-wise local/scientific names and girth-wise enumeration of trees at FRL

S. No.	Scientific Name	Local Name	(31-60)cm.	(61-90)cm.	(91-120)cm.	(121-150)cm.	(>150)cm.
1	embelica officinalis	Anvala	0	1	0	0	0
2	Misc. Species	Kukat	5	1	0	0	0
3	Misc. Species	Sandan	2	0	0	0	0
4	Toona ciliata	Tun	0	0	0	1	0
5	Pinus roxburghii	Chir	12	17	19	22	13

5. Working plan prescription for the forest land proposed for diversion :

The area proposed for diversion is Revenue forest. Working Plan for such forests is not prepared.

6. Brief note on vulnerability of the forest area to erosion : no erosion pron zone.

7. Approximate distance of the proposed site for diversion from boundary of forest(in km.) : 2.00

*Signature*  
उप वन संरक्षक  
रुद्रप्रयाग वन प्रभाग  
रुद्रप्रयाग



## Significance of the forest land proposed for diversion from wildlife point of view

- (i). Details of wildlife present in and around the forest land proposed for diversion : Ghurad, Kakad, Guldar etc.
- (ii). Whether forms part of national park, wildlife sanctuary, biosphere reserve, tiger reserve, elephant corridor, wildlife migration corridor etc. : No
- (iii). Whether the forest land proposed for diversion is located within eco-sensitive zone(ESZ) of the Protected Area notified under Wildlife(Protection) Act, 1972 (Note: In case, ESZ of a Protected Area is not notified, then, 10kms distance from boundary of the Protected Area should be treated as ESZ): No
- (iv). Whether any national park, wildlife sanctuary, biosphere reserve, tiger reserve, elephant corridor, wildlife migration corridor etc., is located within 1 Km. from boundary of the forest land proposed for diversion : No
- (v). Whether any rare/endangered/unique species of flora and fauna found in the area : No

9.

Details of any protected archaeological/heritage site/defence establishment or any other important monument located in the area, if any

- (i). Whether any protected archaeological/heritage site/defence establishment or any other important monument is located in the area : No

## 10. Comment as to the reasonability of the extent of the forest land proposed for diversion

- (i). Whether the requirement of forest land as proposed by the user agency is unavoidable and bare minimum for the project : Yes

## 11. Details of violation(s), if any, committed



- (i). Whether any work in violation of the Act or guidelines issued under the Act has been carried out : No

## 12. Whether work in violation is still in progress(Yes/No) : NIL


## 13. Details of compensatory afforestation scheme

(i).


## Patch Wise Details

Patch Wise Details						
S.no	District Name	Village	Area(in ha.)	khassra	KML file	Present Owner file
1	Rudraprayag	Maikoti & Tolab	4.75	22/1455		

(ii).

Upload a scanned copy of the Geo-referenced map of the forest land proposed for C.A. prepared by using DGPS or Total Station: 

(iii).

Upload a copy of Survey of India Toposheet indicating boundary of forest land proposed for C.A.: 


(iv).

Total Financial Outlay for C.A: 12.03327


(v).

Whether the land identified by User Agency is suitable for CA and from management point of view?: Yes

(vi).

Copy of certificate regarding suitability of land identified for CA and from management point of view: 

(vii).

Copy of detailed CA scheme including species to be planted, implementing agency, time schedule, cost structure etc.: 

## Additional information Details



S. No.	Documents	Remarks
1		Tree Cert

#### 4. District Profile

S.no	District Name	Geographical area of the district (in ha.)	Forest area of the district (in ha.)	Total forest area diverted since 1980 (in ha.)	No. of Approved Cases	Forest Land including penal C.A. (in ha.)	Progress of compensatory afforestation as on(date)	A) Forest land (in ha.)	B) Non-forest land (in ha.)
1	Rudraprayag	198400.00	179099.50	586.627	154	1158.614	05/10/2016	260.066	898.548

15.

Site inspection report of the DFO/CCF/Nodal Officer highlighting important facts pertaining to the forest land

Division Name	Circle	Site inspected By	Whether site inspected	No. of times site visited	Site inspection report	Date of visit
Rudraprayag	Garhwal	DFO	Yes	One		01/10/2016

(Specific recommendation of the DFO/CCF/Nodal Officer with(Part II,III & Part IV))

16.

Specific recommendation of the DFO/CCF/Nodal Officer for acceptance or otherwise of the proposal with reason

Division	Circle	Recommendation By	Recommendation	Reason	Letter	Whether CF agreed
Rudraprayag	Garhwal	DFO	Recommended	The proposal is related with development.		
	Garhwal	CF	Recommended	Road is necessary for providing connectivity to the villagers.		
		Nodal Officer	Recommended	As per file attached		

Specific recommendation of the State Government(Part V)

17.

Specific recommendation of the State Government for acceptance or otherwise of the proposal with reason (Part V)

State	Recommendation By	Recommendation	Recommendation Date	Remarks	Signing Authority	Notification	Recommendation Letter
Uttarakhand	State Secretary	Recommended	28/07/2017	as per file attached	State Govt. Officer	No Data	

Payment made by User Agency

#### 18. Payment made by User Agency

Proposal No.	Application No.	Total Amount (Rs.)	Transaction Date	Transaction ID	Bank Name	Mode of Payment	Uploaded Demand Letter
No Data							