

FORM - A

Form for seeking prior approval of Central Government under section 2 of the Forest(Conservation) Act,1980 for
Diversion of fresh forest area

PART - I

(To be filled up by User Agency)

A. General Details

A-1. Project Details

(i). Proposal No. : FP/UK/ROAD/11810/2015

(ii). Name of Project for which Forest Land is required : Construction of Tilwara-Tolab-Maikot & Malkoti-Dangi-Gunao LVR to Motor Road under State Sector

(iii). Short narrative of the proposal and Project/scheme for which the forest land is required :
This road is starts from Km 4 of Tilwara-Bawai motor road under PMGSY and connect Village Tolab & Malkoti to Motor road in NH 107 total area for conversiison on LVR to motor road is 2.375 Ha

(iv). State : Uttarakhand

(v). Category of the Proposal : Road

(vi). Shape of forest land proposed to be diverted : Linear

(vii). Estimated cost of the Project(Rupees in lacs) : 25.01

(viii). Area of forest land proposed for diversion(in ha.): 2.375

(ix). Non-forest land required for this project(in ha.): 1.175

(x). Total period for which the forest land is proposed to be diverted(in years): 99

A-2. Details of User Agency

(i). Name : PUBLIC WORK DEPARTMENT

(ii). Address1 : PWD PROVINCIAL DIVISION RUDRAPRAYAG

(iii). Address2 : UTTARAKHAND

(iv). State : Uttarakhand

(v). District : Rudraprayag

(vi). Pin : 246171

अविशासी अभियन्ता
प्रान्तीय खण्ड लो०नि०बि०
रुद्रप्रयाग

(vii). Landmark : NIL

(viii). Email address : eepwd_rpg@rediffmail.com

(ix). Landline Telephone No. : 1364-233204

(x). Fax No. : 1364-0

(xi). Mobile No. : 9536748167

(xii). Website (if any) : NIL

(xiii). Legal status of User Agency : State Government

A-3. Details of Person Making Application

(i). First Name: Er Indrajit

(ii). Middle Name: NIL

(iii). Last Name: Bose

(iv). Gender: Male

(v). Designation: EXECUTIVE ENGINEER

(vi). Address 1: P.D. PWD RUDRAPRAYAG

(vii). Address 2: NIL

(viii). State: Uttarakhand

(ix). District: Rudraprayag

(x). Tehsil: Rudraprayag

(xi). Pin: 246171

(xii). Landmark: NIL


(xiii). Email Address: eepwd_rpg@rediffmail.com

(xiv). Landline Telephone No.: 1364-233204

(xv). Fax No.: NIL

(xvi). Mobile No.: 7500217670

अधिकासी अभियन्ता
राष्ट्रीय खण्ड लो. नि. बि.
रुद्रप्रयाग

(xvii). Copy of documents in support of the competence/authority of the person making this application to make application on behalf of the User Agency: 

B. Details of land required for the Project

B-1. Details of proposal seeking prior approval of Central Government under the Act for diversion of forest land for the Project already submitted in the past

List of proposal submitted in Past							
S.no	Proposal Status.	Proposal No.	Moef File No.	Area Proposed for Diversion(Ha.)	Area Diverted(Ha.)	Date of In-Principle Approval	Date of Final Approval
NIL							

B-2. Details of forest land proposed to be diverted

B-2.1 Details of Divisions involved

Details of Divisions involved			
S.no	Division Name	Forest Land(ha.)	Non-Forest Land(ha.)
1.	Rudraprayag	2.375	1.175

B-2.2 Details of Districts involved

District wise breakup			
S.no	District Name	Forest Land(ha.)	Non-Forest Land(ha.)
1.	Rudraprayag	2.375	1.175


B-2.3 Village wise breakup

Villages wise breakup			
S.no	Village	Forest Land(ha.)	Non-Forest Land(ha.)
1	Tolab (Karnadhar) , Kumoli (Malkoti)	2.375	1.175


B-2.4 Component wise breakup


Component wise breakup			
S.no	Component	Forest Land(ha.)	Non-Forest Land(ha.)
1	Road	2.375	1.175


C. Maps of forest land proposed to be diverted

Division 1. : Rudraprayag	
(i). Area of forest land proposed to be diverted(in ha.) : 2.375	 अधिकासी अभियन्ता प्रांतीय खण्ड लो.नि.वि. रुद्रप्रयाग
(ii). Nature of the Project: Linear	

(b). No. of Segments : One

Segment wise details		
Segments	Segment Area(in ha.)	Kml File of Segments (To view KML file on google, The same may be downloaded and then open in google earth installed in your computer).
1.	2.375	 View File

(iii). Copy of Survey of India Toposheet indicating boundary of forest land proposed to be diverted: 

(iv). Scanned copy of the Geo-referenced map of the forest land proposed to be diverted prepared by using GPS or Total Station: 

D. Justification for locating the Project in forest land and details of alternatives examined:

(i). Copy of note containing justification for locating the Project in forest land: 

(ii). Whether a copy of map indicating location of alternative examine is required to be provided:
No

(a). Reason for not providing such map: Road is Pre constructed in LVR and need to Convert

E. Employment likely to be generated

(i). Whether the Project is likely to generate employment?: Yes

(ii). Permanent/Regular Employment(Number of persons): 10

(iii). Temporary Employment(Number of person-days): 50

F. Displacement of People due to the Project, if any.

(i). Whether Project involves displacement?: No

G. Details of Cost-Benefit analysis for the Project

(i). Whether the Project requires Cost-Benefit analysis?: No

H. Status of Environmental Clearance

(i). Whether the Project requires Clearance under the Environment (Protection) Act 1986?: No

I. Status of Wildlife Clearance

अधिकासी अभियन्ता
प्रान्तीय खण्ड लो० नि० बि०
रुद्रप्रयाग


(i). Whether the Project or a part thereof is located in any Protected Area or their Eco sensitive zone? : No

J. Applicability of special provisions governing Scheduled Areas

(i). Whether the Project or a part thereof is located in a Scheduled Area? : No

K. Status of settlement of rights under the Forest Rights Act, 2006 on the forest land proposed to be diverted

(i). Whether the process for settlement of Rights under the Forest Rights Acts 2006 on the forest land proposed to be diverted has been completed? : Yes

(a). Copy of documentry evidence in support of settlement of rights under the Forest Rights Act, 2006 on the forest land proposed to be diverted: 





L. Details of land identified for Compensatory Afforestation

(i). Whether non-forest or Revenue forest land is required to be provided by User Agency?: Yes


(ii). Whether the area of non-forest land or Revenue forest land required to be provided by User Agency for raising Compensatory Afforestation is less than area of forest land proposed to be diverted?: Yes

(iii). No. of districts involved for raising Compensatory Afforestation: 1

(iv). No. of patches: One






















District 1. : Rudraprayag	
(a). Village: Maikoti & Tolab	
(b). Area(in ha.): 4.75	
(c). Copy of KML file of the patch: 	View File
(d). Khasra details: 22/1455	
(e). Present owner: Others	
(f). Copy of ownership proof: 	
(g). Copy of Mou/agreement executed between the Present owner and the User Agency: 	
(h). Copy of non encumbrance certificate for the forest land: 	

अधिशाली अभियन्ता
प्रान्तीय खण्ड लो.नि.वि.
रुद्रप्रयाग



(v). Scanned copy of the map of the land identified for creation of Compensatory Afforestation prepared by using GPS or Total Station: 

(vi). Copy of Survey of India Toposheet in 1:50,000 scale indicating location of the land identified for creation of Compensatory Afforestation: 

Additional information Details

Documents		
S.No	Documents	Remarks
1		CA Calculation new
2		EDS letter dated 12-01-2018
3		Task force and manak rule
4		NOV and Value of Land
5		Fact sheet
6		NOC of villagers , Gas kerosine , Benefited villagers RCC pillar, No loss of wild life etc
7		Acknowledgement slip
8		Agreement
9		New Joint survey report, details of trees, value of trees
10		DFO signed papers (Part I, MAPS, Part II, Minimum demand of land, land schedule, Bar chart, CA calculation, CA on blank space, National park and wild life, ACT 1980, work not started, NPV, Distance of National park Photographs etc)
11		ACT 1980 uploaded with DFO Signature dated 29-11-2016
12		Hard copy submitted to Nodal and receiving letter attached dated 20-05-2017
13		Cover page, Check list, Report
14		G.O.
15		Muck Plan
16		Geologist
17		EDS removed and latter attached with annexure dated 6-07-2017
18		Annexure 1
19		Annexure 2
20		Annexure 3
21		Annexure 4

अधिसारी
राष्ट्रीय खेती निधि
इंदूर

22		Annexure 5
23		Annexure 6



અધિશાસી અભિયન્તા
 વાસ્તીય ઘણડ લો.નિ.બિ.
 રૂદ્રપ્રયાણ