

**OFFICE OF THE PRINCIPAL**  
**GOVT. POLYTECHNIC LAHAUL & SPITI AT UDAIPUR**  
**CAMP AT SUNDERNAGAR (MANDI) HP**  
**Email:gpudaipur@gmail.com,Ph.No.01907-266411**

No.: GPU/Building/2014/- 744

Dated: 14/04/23

To

The Divisional Forest Officer,  
Divisional Forest Office Kelong,  
Distt. Lahaul & Spiti (H.P.)

**Subject :-**

**Diversion of 2.0435 ha. of forest land in favour of Director of Technical Education Vocational & Industrial Training Sundernagar Distt. Mandi HP for the construction of Polytechnic College at Udaipur, Distt. Lahaul&Spiti within the jurisdiction of Lahaul Forest Division Distt. Lahaul&Spiti (online Proposal No. FP/HP/Other/ 43001/2019).**

Sir,

This is with reference to the Nodal Office Letter no. Ft.48-5206/2020 (FCA) dated 31.03.2023 on the subject cited above. In this regard, it is intimated that the EDS raised by the forest department has been attended and para wise reply for the same is as under:-

Sr. No.	Observation	Reply
1.	From the perusal of KML file it reveals that proposed area is overlapping over the already constructed structure, which needs to be rectified. Further, alternative sites as explored along with villages to be benefited be marked in KML file.	Revised KML file has been uploaded on the PARIVESH Portal
2.	The components as mentioned in layout plan are not as per the component wise breakup, further measurement of each component be given.	Revised Layout Plan has been uploaded on the PARIVESH Portal
3.	The undertaking regarding providing FRA certificate as uploaded in online Part-I is not correct, hence correct undertaking may be provided.	FRA certificate has been attached and uploaded on the PARIVESH Portal
4.	The muck management plan be uploaded	The Muck Management Plan has been uploaded on the PARIVESH Portal
5.	Certificate of villages to be benefited is required to be signed by competent authority	Village benefit Certificate has been signed by the competent authority and uploaded on the PARIVESH Portal
6.	The approach road to the patch No. 1 is not proposed in the proposal. If approach road from nearest road to patch No. 1 is required, then same is required to be included in the proposed DA as a component along with area figure. If approach road is	There is already existing link road to HPPWD Rest House and our site is adjacent to this link road. Hence, does not require any approach road .

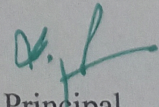
x/c



	not included, then clarification in this regard may be submitted	
7.	The working plan prescription has not been mentioned in Part-II.	Pertains to DFO Office
8.	The total financial outlay for CA is mentioned against the column No. 13(i) Rs. 1419635 /- lac. has been mentioned which is incorrect. Further, the plantation norms has neither been mentioned in CA scheme nor prepared on current wage rate. Hence, complete CA scheme may be reviewed and corrected	Pertains to DFO Office
9.	The CA land suitability certificate as uploaded in online Part-II is not correct, Certificate stating that such land is suitable for creation of compensatory afforestation and from management point of view and such area is having less then 40% canopy density	Pertains to DFO Office
10.	The enumeration list as uploaded in Part-II is not signed by DFO concerned. Further, the scientific name of the trees has not been mentioned in online part-II, whereas scientific name should be mentioned in bracket where no option is available in drop box.	Pertains to DFO Office
11.	The bill of NPV has not been found uploaded.	Pertains to DFO Office
12.	The Part-II as uploaded in recommendation column of Part-II is not signed by DFO concerned	Pertains to DFO Office
13.	After attending the above shortcomings, complete proposal folder be uploaded in online portal	Complete proposal folder has been uploaded in one PDF file on the PARIVESH Portal

This is submitted for your kind information and further necessary action please.

Yours faithfully,

  
Principal  
Govt. Polytechnic Lahaul & Spiti  
at Udaipur Camp at Sundernagar,  
Distt. Lahaul & Spiti at N.G.E.C.  
Sundernagar, Distt. Mandi (H.P.)



**OFFICE OF THE DEPUTY COMMISSIONER,**  
**DISTRICT, LAHAUL & SPITI.**

**FORM-III**

(For projects other than linear projects and plantations)  
(Rule 6(3)(e) of Forest (Conservation) Rules 2003 as amended up to date)

Government of Himachal Pradesh.

No. **1186** /FRA

Dated

**5/8/2022**

**TO WHOM SO EVER IT MAY CONCERN**

In compliance of the Rule 6(3)(e) of the Forest (Conservation) Rules, 2003 (as amended vide the Forest(Conservation) Amendments Rules 2016), it is certified that **25-05-00** Bigha of forest land proposed to be diverted in favour of the Director Technical Education Vocational & Industrial Training, HP for the construction of the **Govt. Polytechnic** Udaipur at Udaipur (purpose for diversion of forest land ) in Lahaul & Spiti District falls within jurisdiction of Gram Sabha Haduka,DPF Fatghar in Sub-Tehsil Udaipur Distt. Lahaul & Spiti. It is further certified that:-

a) The complete process for identification and settlement of rights under the FRA,2006 has been carried out for the entire **25-05-00** Bigha of forest land proposed for diversion. A copy of records of all consultation and meeting of the Forest Rights Committees (s), Gram Sabha(s),Sub Division level Committee(s) and District level Committee are enclosed as annexure **I to V**.

b) The proposal for such diversion (with full details of the project and its implications, in vernacular/local language) has been placed before each concerned Gram Sabha of forest- dwellers, who are eligible under the FRA,2006.

c) The each of concerned Gram Sabha(s), has certified that all formalities processes under the FRA have been carried out, and that they have given their consent to the proposed diversion and compensation and ameliorative measures, if any having understood the purpose and detail of proposed diversion. A copy of certificate issued by the **Gram Sabha Haduka,DPF Fatghar** village is enclosed as attachment **I to V**.

d) The discussion and decisions on such proposals had taken place only when there was a quorum of minimum 50% of the members of Gram Sabha present.

e) The diversion of forest land for facilities managed by Government as required under section 3(2) of FRA have been completed and the Gram Sabhas have given consent to it.

f) The rights of Primitive tribal Groups and Pre-Agricultural Communities, where applicable have been specifically safeguarded as per section 3 (1) of the FRA,2006.

Encl: as above

(Sumit Khanna, IAS)

Deputy Commissioner-cum- Chairman, DLC,  
Lahaul & Spiti District.

*urgent*

*[Signature]*

*23/02*  
*11/8/22*  
*SB*

*11/8*

*U.C.W.*  
*11/08/2022*

*C.W. Poly*



**OFFICE OF THE DEPUTY COMMISSIONER**

**DISTRICT LAHAUL & SPITI. (HP).**

**Proceedings of the meeting of DISTRICT Level Committee constituted under Scheduled Tribes and Other Traditional Forest Dwellers (Recognition of Rights) Act, 2006.**

A meeting of the District Level Committee Lahaul at Keylong, constituted under FRA, 2006 was held on 3<sup>rd</sup> August, 2022 under the Chairmanship of Sh. Sumit Khimta (IAS), Deputy Commissioner, District Lahaul & Spiti at 04:00 PM at Keylong in which the application(s) for diversion of forest land under the jurisdiction of Gram Sabhas namely; Gram Sabha Haduka, in DPF Fatghar bearing Khasra No.'s 24/12/1 measuring 15-02-00 Bigha, K.No. 8/1 measuring 10-03-00 Bigha Total measuring 25-05-00 Bighas of Forest Land being diverted under FCA, 1980 for of the C/o Govt. Polytechnic Udaipur in favour of the Director Technical Education Vocational & Industrial Training H.P., duly processed and recommend by the Sub Division Level Committee Udaipur, were discussed to consider the same for admission by the District Level Committee

After scrutiny of the documents and detailed discussions, the claim of following applicant(s) were found to be in order and hence admitted:

S. No.	Name of Applicant	Name of Forest	Detail of Forest Right
1.	Director Technical Education Vocational & Industrial Training H.P.	DPF Fatghar	Haduka/ DPF Fatghar

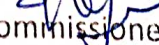
Claims of following applicants were not found in order and hence rejected:

S. No.	Name of Applicant	Name of Forest	Detail of Forest Right
1.	NIL	NIL	NIL

OR

As informed by Chairman Sub Division Level Forest Rights Committee Udaipur, no application was received claiming rights in the above mentioned forest area of Haduka/DPF Fatghar, proposed to be diverted under FCA,1980 for the C/o Govt. Polytechnic Udaipur in favour of Director Technical Education Vocational & Industrial Training H.P.

Place: Keylong

  
Deputy Commissioner – cum – Chairman  
District Level Committee Lahaul,  
District Lahaul & Spiti, Himachal Pradesh.



# SUB DIVISION LEVEL COMMITTEE, UDAIPUR

SUB DIVISION UDAIPUR, DISTRICT LAHAUL & SPITI, HIMACHAL PRADESH

Constituted by Tribal Development Department Government of Himachal Pradesh vide Notification No. TDD(A)3-1/2003-  
dated Shimla-2 21<sup>st</sup> August 2013 in exercise of the power conferred by rule-6 of the Scheduled Tribes and other  
traditional forest dwellers (Recognition of Forest Rights) Rules, 2007.

In the matter of: -

Date: - 27-03-2021


Diversion of 2-04-34 hectare Forest land in favour of the Director Technical Education, Vocational and Industrial Training  
H.P at Sunder Nagar for the construction of Government Polytechnic Udaipur

## ORDER


In pursuance to the letter No 401/HRC dated 28-12-2020 issued by the Deputy Commissioner  
Lahaul at Keylong, the above SDLC held a meeting and has issued recommendation dated 27-3-2021 on prescribed  
proforma in the matter of diversion of 2-04-34 hectares Forest land in favour of Director Technical Education, Vocational  
and Industrial Training H.P at Sunder Nagar for the construction of Government Polytechnic, Udaipur.  
On perusal of the proceeding of Forest Rights Committee Haduka/DPF Fatghar submitted on the prescribed formats to this  
committee it was found that nobody has raised any claims w.r.t forest rights in the forest land measuring 2-04-34 Hectare  
falling under the jurisdiction of DPF Fatghar Khasra no 24/12/18&8/1 measuring 2-04-34 Hectare (25-05-00 Bighas) before  
the forest rights committee Haduka/ DPF Fatghar for diverting this land in favour of Director Technical Education,  
Vocational and Industrial Training H.P at Sunder Nagar for the construction of Government Polytechnic Udaipur.

Thus the committee hereby unanimously recommends the case to District Level Committee  
for the diversion of 2-04-34 Hectare forest land in the forest range Udaipur, Lahaul forest Division at Keylong District L&S in  
favour of the Director Technical Education, Vocational and Industrial Training H.P at Sunder Nagar for the construction of  
Government Polytechnic Udaipur

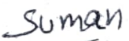
Member -I

Smt. Kanta Devi   
Member Panchayat Samiti  
Miyar nalla

Member-II

Smt. Suman Devi   
Member Panchayat Samiti  
Mooring


Member-III

Smt. Suman   
Member Panchayat Samiti  
Triloknath


Member -IV


  
Range Officer  
Forest Range Udaipur

Member Secretarys

  
Naik Tehsildar  
Sub Tehsil Udaipur  
District Lahaul & Spiti H.P

Chairman

  
Sub Division Officer (C) -cum  
Chairman Sub Division Level Committee,  
Udaipur

  
Assistant Commissioner  
Deputy Commissioner  
Lahaul-Spiti District



अनुसूचित जन जाति और अन्य परम्परागत वन निवासी ( वन अधिकारों की मान्यता ) अधिनियम, 2006

वन अधिकार समिति

ग्राम सभा हड्डा / डी.पी. ०५० फटगाह

प्रतिलिपि प्रस्ताव

प्रस्ताव संख्या 09

DPF फटगाह

दिनांक 18/02/2021

वन अधिकार समिति ग्राम सभा राजलव गांव हड्डा की बैठक आज दिनांक 18/02/2021

को 11:00 बजे स्थान कुकुमलेरी में श्री / श्रीमति अमर सिंह की

अध्यक्षता में की गई जिसमें हड्डा / DPF फटगाह गांव के अनुसूचित जनजाति

और अन्य परम्परागत वन निवासी ; वन अधिकारों की मान्यता अधिनियम , 2006 के अन्तर्गत डी.पी. ०५०

फटगाह जंगल/ वन क्षेत्र में जिसमें वृहतकनीकी संस्थान विभाग द्वारा वृहतकनीकी संस्थान

उदयपुर खेती १/ 24 के निर्माण के लिए 2-04-34 हैक्टियर वन भूमि के उपयोग की

मंजूरी प्रस्तावित है इस वन अधिकारों के लिए दावे हेतु प्राप्त हुए गांव वासियों ने वन अधिकारों के

आवेदनो पर चर्चा की गई । वन अधिकारों के प्रस्तावों के साथ प्रस्तुत दस्तावेजों के अध्ययन तथा उस

पर विस्तृत चर्चा के उपरान्त वन अधिकार समिति द्वारा निम्न लिखित पात्रों का दावा नियमानुसार सही

पाया गया -

क्र०स० पात्र गांव वासी का नाम जंगल का नाम वन अधिकार का ब्यौरा डी.पी. ०५० फटगाह

1 वृहतकनीकी संस्थान डी.पी. ०५० फटगाह FRC हड्डा / फटगाह

तदनुसार यह वन अधिकार समिति इस दावे / इन दावों को परित करने हेतु ग्राम सभा से इसकी सिफारिश करती है ।

उपरोक्त में से निम्नलिखित पात्रों का दावा नियमानुसार सही नहीं पाया गया-

क्र०स० पात्र गांव वासी का नाम

1 NIL

तदनुसार यह वन अधिकार समिति इस दावे/ इन दावों को निरस्त करने की सिफरिश करती है

जंगल / वन क्षेत्र में कोई भी वन अधिकार का दावा प्राप्त नहीं हुआ ।

स्थान- कुकुमलेरी

दिनांक 18-02-2021  
FRC HADDA  
Rajlaxmi Prasad Tinkhetti

अधीकृत हस्ताक्षरकर्ता

ग्राम सभा

- ग्रामवासी/ग्रामजनों के नाम जिनको इस वन क्षेत्र/ जंगल में वन अधिकार के दावे के लिए आवेदन किया है ।
- प्राजेक्ट / कार्य का नाम जिसके लिए वन अधिनियम, 1980 के अन्तर्गत वन भूमि के उपयोग की अनुमति दी जा रही है ।

Assistant Commissioner  
Deputy Commissioner  
Lahoul-Spiti District



अनुसूचित जन जाति और अन्य परम्परागत वन निवासी ( वन अधिकारों की मान्यता ) अधिनियम, 2006

ग्राम सभा हड्डा / डी.पी. ५७० जटगाह

प्रतिलिपि प्रस्ताव

प्रस्ताव संख्या (1)

दिनांक 18/02/2021

ग्राम सभा हड्डा की बैठक आज दिनांक 18-02-2021 को 11:00 बजे स्थान कुकुमवैती

में श्री / श्रीमति अश्वत्थ सिंह की अध्यक्षता में की गई जिसमें हड्डा / डी.पी. ५७०

जटगाह गांव के अनुसूचित जनजाति और अन्य परम्परागत वन निवासी ( वन अधिकारों की मान्यता )

अधिनियम, 2006 के अन्तर्गत डी.पी. ५७० जटगाह जंगल / वन क्षेत्र में जिसमें वृहत्कर्नीकी संरक्षण विभाग

द्वारा वृहत्कर्नीकी संरक्षण उदयपुर खेती के निर्माण के लिए 2-04-34 हैक्टेयर वन भूमि के

उपयोग की मंजूरी प्रस्तावित है व वन अधिकारों के लिए दावे हेतु वन अधिकार समिति की सिफारिश

के उपरान्त प्राप्त हुए गांव वासियों ने वन अधिकारों के आवेदनों पर चर्चा की गई। वन अधिकारों के

प्रस्तावों के साथ प्रस्तुत दरतावेजों के अध्ययन तथा उस पर विस्तृत चर्चा के उपरान्त इस ग्राम सभा

द्वारा निम्न लिखित पात्रों का दावा नियमानुसार सही पाया गया -

क्र.सं.	पात्र गांव वासी का नाम	जंगल का नाम	वन अधिकार का ब्यौरा
1.	<u>वृहत्कर्नीकी संरक्षण</u>	<u>डी.पी. ५७० जटगाह</u>	<u>FRC हड्डा / डी.पी. ५७० जटगाह</u>

2. तदनुसार यह वन अधिकार समिति इस दावे / इन दावों को पारित करते हुए उप खण्ड स्तर की समिति को प्रेषित करती है।

उपरोक्त में से निम्नलिखित पात्रों का दावा नियमानुसार सही नहीं पाया गया-

क्र.सं.	पात्र ग्राम वासी का नाम
1.	<u>~</u>

2. तदनुसार यह वन अधिकार समिति इस दावे / इन दावों को निरस्त करने की सिफारिश करती है

जंगल / वन क्षेत्र में कोई भी वन अधिकार का दावा प्राप्त नहीं हुआ।

स्थान- कुकुमवैती

दिनांक 18/02/21

अश्वत्थ सिंह  
FRC

अधीकृत हस्ताक्षरकर्ता

ग्राम सभा.....

- ग्रामवासी / ग्रामवासियों के नाम जिन्होंने इस वन क्षेत्र / जंगल में वन अधिकार के दावे के लिए आवेदन किया है।
- प्रोजेक्ट / कार्य का नाम जिसके लिए वन (संरक्षण) अधिनियम, 1980 के अन्तर्गत वन भूमि के उपयोग की अनुमति दी जानी है।

Assistant Commissioner  
Deputy Commissioner  
Lahoul-Spiti District



अनुसूचित जन जाति और अन्य परम्परागत वन निवासी (वन अधिकारों की मान्यता) अधिनियम, 2006

ग्राम सभा हड्डा / डी.पी.05मो.मटगाह विकास खण्ड उदयपुर  
जिला लाहौल-स्पीति हि0प्र0

प्रतिलिपि प्रस्ताव

गणपूति 60 / 120

दिनांक 28/12/2021

प्रस्ताव संख्या (1)

विषय वृक्षों की संरक्षण विभाग / संस्था को वृक्षों की संरक्षण उपकरणों के निर्माण हेतु डी.पी.05मो.मटगाह जंगल/वन क्षेत्र में प्रस्तावित 2-04-34 हैक्टेयर वन भूमि के

उपयोग की मंजूरी के लिए सहमति प्रदान करने हेतु ।

ग्राम सभा हड्डा / डी.पी.05मो.मटगाह की बैठक आज दिनांक 28/12/2021 को 11:00

बजे, स्थान कमरा में की गई, जिसमें वृक्षों की संरक्षण विभाग/संस्था को वृक्षों की संरक्षण उदयपुर के निर्माण हेतु डी.पी.05मो.मटगाह जंगल/वन क्षेत्र में प्रस्तावित 02-04-34 हैक्टेयर वन भूमि के उपयोग की मंजूरी के लिए सहमति प्रदान करने पर चर्चा की गई।

सभी ग्रामवासियों ने संबंधित वन भूमि के प्रस्तावित कार्य हेतु उपयोग के उद्देश्यों को पूरी तरह

समझने के बाद सर्व सम्मति से यह निर्णय लिया कि यह ग्राम सभा उपरोक्त प्रस्ताव के लिए वन भूमि दिए जाने पर

सहमत है ग्राम सभा की इस बैठक में अनुसूचित जन जाति और अन्य परम्परागत वन निवासी (वन अधिकारों की

मान्यता) अधिनियम, 2006 के अन्तर्गत वन अधिकारों के दावों के निपटारे पर भी चर्चा की गई तथा सर्व सम्मति से यह

पारित किया गया कि उपरोक्त अधिनियम के अन्तर्गत वन अधिकारों के दावों के निपटारे सम्बंधित सारी प्रक्रिया पूरी की

जा रही है/कर ली गई तथा प्रस्तावित 02-04-34 हैक्टेयर वन भूमि को वृक्षों की संरक्षण

उदयपुर निर्माण हेतु उपयोग के लिए ग्राम सभा हड्डा / डी.पी.05मो.मटगाह की सहमति दी जाती है ।

स्थान- कमरा

दिनांक - 28-12-2021

[Signature]  
R.C. Hadula  
Gram Panchayat Tadokna 75162

अधीकृत हस्ताक्षरकर्ता

ग्राम सभा

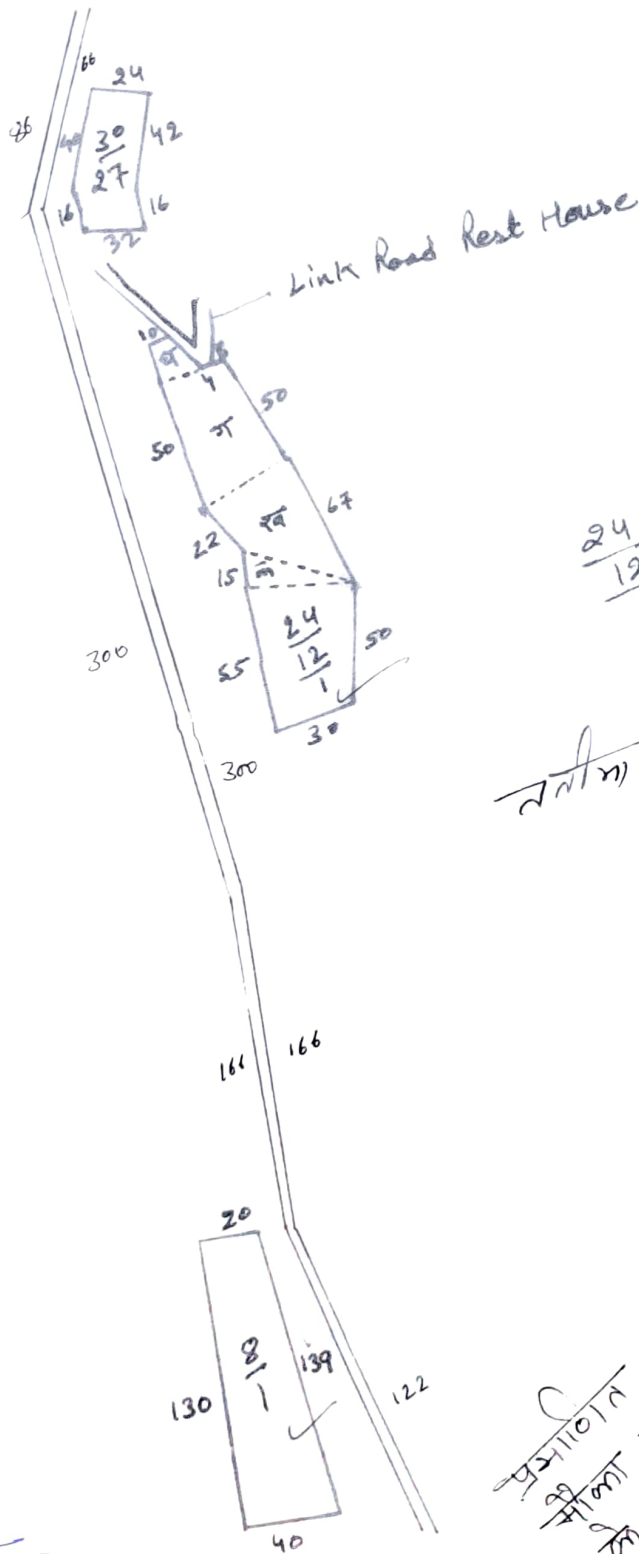
[Signature]  
Amal Singh  
Gram Panchayat Tadokna



22  
 आका तलीमा बहाल जै०पी०रुफ० फटगाहर पटवार वृत्त  
 का कर्मचारी उप तहसील उदयपुर जिला लाहौल-स्पीति (हि०प्र०)

विभाग

पैमाना व हिसाब ४० फुट  
 पाठ के-च



$$\frac{24}{12} = 2$$

तलीमा न/का प.स.न/न रु.ए. /  
 ५० का ०  
 २/२/२०२१

प्रमाणित किया जाता है कि  
 मीला तलीमा सुताबिक आसल  
 के सही व सुरक्षित है विला  
 उदयपुर कायम सरकार।

2/02/2024

Village Revenue Officer  
 Poon Circle, Lahoul-Spiti District



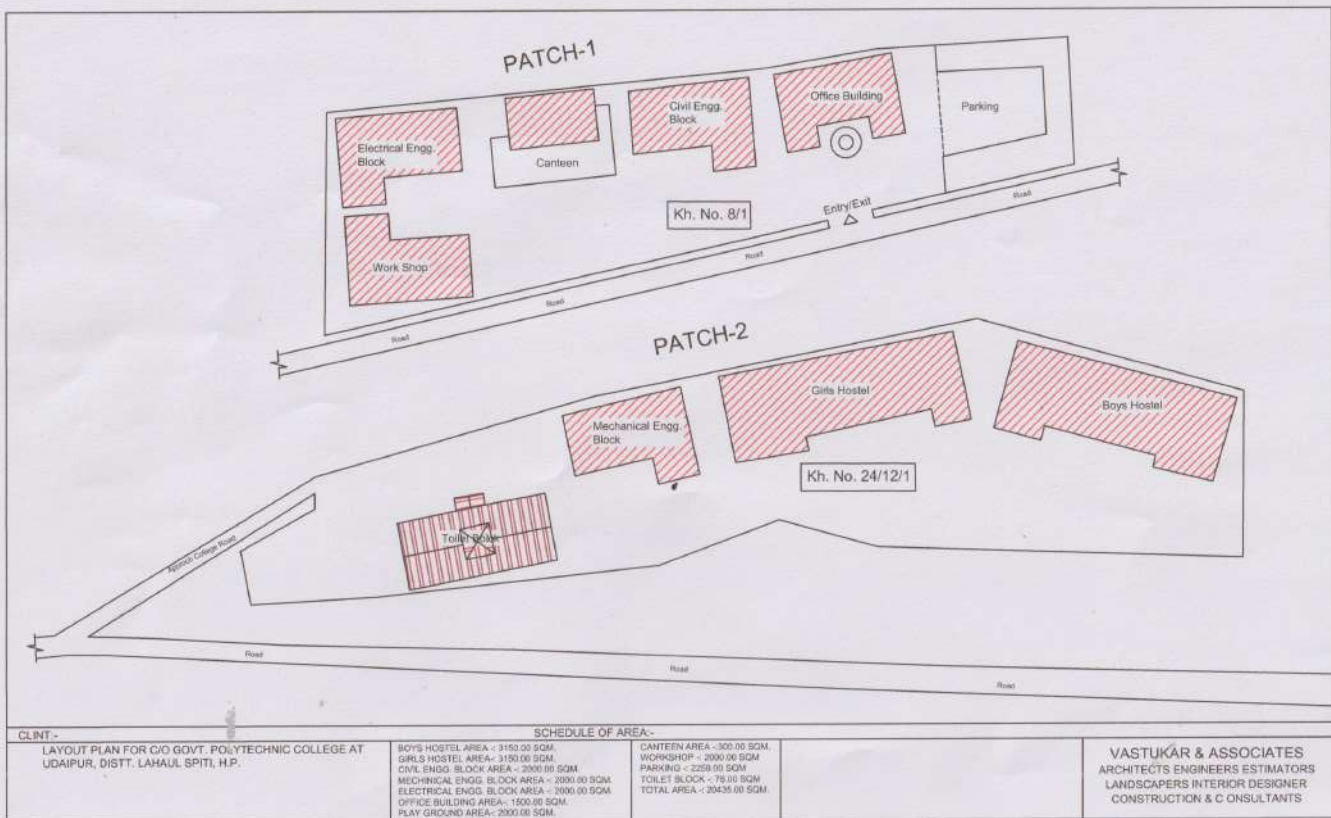
# फील्ड बुक

क्र.सं.	स्वसं.	इस्तखराज रकबा	रकबा नय किल्ला भूमि	वाय मंजूरी किल्ला भूमि	विवरण
24/12	24/12	70 (28+32) / 2 = 2100	15-02-00	15-02-00	① पैगुया रकबा पर जोर्डि रास्त शगशान घाट, चश व झार्निज रमल बल्लाद न हे
	1	50 X 12 / 2 = 300	जंगल भटफुवा महदुदा		② पैगुया रकबा पर लायल, देवदा व झार्निज ब्रौला पर पार्थ गये।
	का	72 (10+34) / 2 = 1584			
	ख	65 (26+30) / 2 = 1820			
	ग	26 (6+12) / 2 = 934			
	घ	6038	3552-00-00		
	24/12	बाकि गान्दा रकबा			
	8/1	140 (19+39) / 2 = 4060	10-03-00	10-03-00	
	8/2	बाकि गान्दा रकबा	जंगल भटफुवा महदुदा		
			254-04-00		
	किता 2			25-05-00	वीधा

21/02/2021  
 Village Revenue Officer  
 Patwar Circle, Triloknath  
 Sub Teh. Udaipur, L&S (H.M.)

Assistant Commissioner  
 Deputy Commissioner  
 Lohoul-Spiti District





*(Signature)*  
Principal  
Govt. Polytechnic Udaipur  
Distt. Lahaul & Spiti at J.N.G.E.C.  
Sundernagar Distt. Mandi (H.P.)



### Muck Management Plan

Sr.	Description	Quantity	
1	Total Quantity of Muck being produced	160.00	Cum (A)
	Deduction for useful stone as required under the clause of agreement to be executed by the Contractor and Executive Engineer of Project. @ 30%	48.00	
2	Net Balance Quantity of Debris/Muck (1-2)	112.00	
3	Quantity available on site with swell factor @ 40% of (A)	64.00	Cum (B)
	<b>Total Muck with Swell factor</b>	<b>176.00</b>	<b>Cum (C)</b>
	<b>Material /Muck to be used in Project:-</b>		
(i)	Deduction of material required for the construction of dry masonry wall/Edge wall @ 25% of (B)	44.00	
(ii)	Less for material/Muck required for construction of the proposed site for the construction of R /wall B/wall in filling work etc. @25% of (B)	44.00	
(iii)	iii) Less for material/muck required for the filling work on the analogy of half cutting half filling @ 50% (B)	88.00	
	<b>Total :- (i)+(ii)+(iii)</b>	<b>176.00</b>	<b>Cum (D)</b>
	<b>Net material/Muck to dumped in dumping site (C-D) in Cum</b>	<b>0.00</b>	<b>Cum (D)</b>
	<b>There is No Muck to be Dumped.</b>		

*Attested*

*OK / 12/4/23*

Principal  
Govt. Polytechnic Udaipur  
Distt. Lahaul & Spiti at J.N.G.E.C.  
Sundernagar, Distt. Mandi (H.P.)



Dated 16-06-2021


VILLAGES LIKELY TO BE BENEFITED DIRECTLY FROM THE PROPOSAL

Name of work :- Establishment of Polytechnic L&S at Udaipur

Sr. No	Name of Village	Village Code	Population
1	Udaipur	160	330
2	Madgran	164	927
3	Ratoli	152	60
4	Salpat	159	214
5	Lober	158	47

पुनर्निर्माण किया जाता है कि अनसंजय वार्षिक गोपवारा रिपोर्ट वर्ष  
31-12-2019 अनुसार लगे है

पुनर्निर्माण लगे व दुर्लभ है

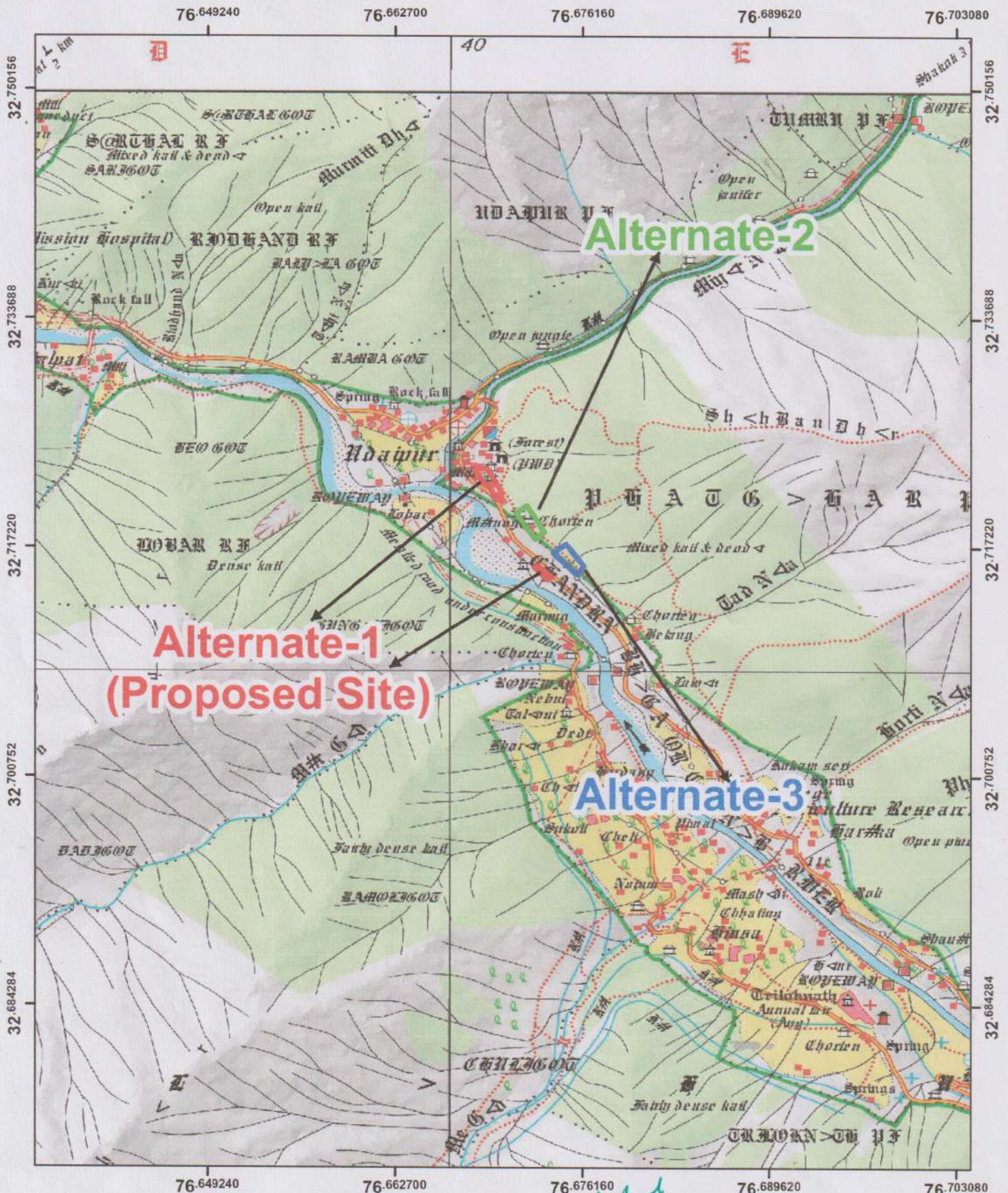
  
Secretary  
G.P. Udaipur  
District Udaipur  
Rajasthan & Spd (H.P.)

  
परियोजना अधिकारी  
इकीकृत जनजातीय विकास परियोजना  
लाहौर स्थित केलंग।



# ALTERNATE TOPO SHEET

Proposed Site C/o Govt. Polytechnic Lahaul & Spiti At Udaipur, Distt. Lahaul Spiti, H.P.



## Index

Alternate-1
  Alternate-2
  Alternate-3

Principal Scale- 1:50000  
 Govt. Polytechnic Lahaul & Spiti  
 Distt. Lahaul & Spiti, H.P.  
 Topo Sheet- 53D10  
 N.G.E.C.  
 Sundernagar, Distt. Mandi (H.P.)