

**CHECK-LIST**  
**OF**  
**DOCUMENTS/INFORMATION REQUIRED FOR PROPOSAL**  
**FOR DIVERSION OF FOREST LAND FOR NON FORESTRY USE**  
**UNDER FOREST (CONSERVATION) ACT, 1980**

**FOR STAGE-I APPROVALS**

**I Documents/Information Required for All Proposals**

S.No.	Name of the Document (s)	Provided or Not	If not Provided Why?	Page Number
1	Check-list of the project proposal	Y		1-7
2	Demand letter of the project authority/ applicant, if submitted.	Y		8-9
3	Main application form from Part-I to V as prescribed in the Rules under the FCA with all its columns duly filled up and signed by the competent authority with date, place and official seal. All the information in <b>Part-I</b> of <b>Form-A</b> including item-wise breakup of the forest area required, must be given in the form itself by expanding the columns	Y		10-11
4	Detailed note on the project. It must include the information regarding the number of villages and number of persons to be benefited from the project including employment generation.	Y		14-A
5	Map of the project site/forest area required clearly showing forest boundaries and adjoining areas with their land use in distinct colours in 1:50000 or any suitable scale on original Survey of India topo sheet. If the area is very small, in addition to above, an index map may be submitted showing forest boundaries and a location map on a larger scale with land use of the area required duly signed by DFO/CF concerned.	Y		15-16
6	Layout plan of project site approved by competent authority. In case of linear diversion of forest land, linear map or a diagrammatic map of the project site should be enclosed.	Y		18

7	Statement showing the details of forest area involved i.e. Survey No. /Coupe No. /Compartment No., etc., and item-wise breakup of the forest area proposed for diversion duly signed by DFO (in the prescribed format).	4		20
8	Statement showing the details of non-forest area involved in the proposal (in the prescribed format).	4		21
9	Certificate from the Collector/Deputy Commissioner that no alternative suitable non-forest land is available for the project in question.	4		22
10	Justification for locating the project in forest area to be submitted by User Agency and countersigned by DFO.	4		23
11	Certificate for minimum use of forest land to be submitted by the User Agency, giving details of area and trees involved in the alternatives examined and reasons for their rejection duly countersigned by DFO (in the prescribed format).	4		24
12	Undertaking by the User Agency to bear the cost of compensatory afforestation duly counter signed by the DFO (in the prescribed format).	4		25
13	Undertaking by the User Agency to pay the Net Present Value (NPV) of the forest land involved duly countersigned by DFO (in the prescribed format).	4		26
	Undertaking by the User Agency to pay the Additional Net Present Value (NPV), if any, of the forest land involved duly countersigned by DFO (in the prescribed format) as decided at a later date as per the decision of the Supreme Court.	4		27-A
14	<p>A certificate from the competent authority in the State in the prescribed (vide MoEF letter No. 11-9/98-FC (pt.) dated 5<sup>th</sup> July 2013) format that all forest rights under the Forest Rights Act, 2006 have been settled in respect of the forest area proposed for diversion, wherever applicable.</p> <p>In case, the process for settlement of rights under FRA has not been initiated, grant of stage-I approval under the FCA to the proposal will be considered only if a certificate from the competent authority concerned, clearly stating that the process for settlement of rights under the FRA has not been initiated along with evidences</p>			



	supporting that settlement of rights under the FRA will be initiated and completed before the final approval, is enclosed with the proposal (vide F. No. 11-179/2012-FC Dated: December 20, 2013).			
15	Species-wise and girth class-wise enumeration list and abstract of trees ( <i>abstract to be given at the end of the list</i> ) standing on the forest area in question neatly typed or computerized and duly signed by DFO.			
16	Site inspection report of the forest area involved in the project proposal by the DFO concerned or higher level forest officer in prescribed format ( <i>in the prescribed format</i> ).			
17	Details of non-forest land/degraded forest area identified for compensatory afforestation viz. Survey No./ Compartment No./Khasra No./Khatoni No., Village, Tehsil, District, etc., along with map in appropriate scale showing the boundaries of adjoining forest areas with their use in distinct colours ( <i>in the prescribed format</i> ).			
18	Detailed scheme for compensatory afforestation on identified non-forest area/degraded forest area, as the case may be, at prevalent wage rates duly signed by DFO and countersigned by the CF concerned. The CA scheme must include all the technical details, details of work schedule, total financial outlay and proposed monitoring mechanism ( <i>in the prescribed format</i> ).			
19	Certificate from the DFO, that non-forest land selected for compensatory afforestation is in a compact block and contiguous to forest area or in close proximity of forest area and suitable from the management and protection point of view.			
20	Suitability certificate from the Divisional Forest Officer that the land identified for compensatory afforestation is suitable for raising plantation ( <i>in the prescribed format</i> ).			
21	Certificate from the Chief Secretary regarding non-availability of non-forest land in the state for raising compensatory afforestation, wherever applicable. This certificate will be based on the certificate signed by the DFO and Deputy Commissioner/Collector of the district concerned about non-availability of such non-forest land.			
22	In case of proposal which requires entry/exit through Protected Forest strips along			

	roads/railway lines/canals, the following information/documents must be given :- a) No Objection Certificate (NOC) of the land owning agency i.e. NHAI/PWD, Railways or Canal/ Irrigation Department b) Change of Land Use certificate from Town and Country Planning/ any other competent authority.			
23	For the projects involving forest land for construction of buildings/right of way for buildings, the built-up area, details of DG sets to be installed, and raw materials to be used ( <i>in case of industries</i> ) should be clearly mentioned.			
24	Status of clearance under Environment (Protection) Act, 1986, wherever required.			
25	NOC of the State Pollution Control Board for establishment of the project, wherever required.			
26	Detailed scheme for rehabilitation of project affected persons, wherever required.			
27	Detailed Catchment Area Treatment Plan, wherever required. The CAT Plan should be prepared on the basis of actual survey of area and its classification in various categories requiring different engineering/ afforestation and other treatments in phased manner.			
28	Detailed Reclamation Plan, wherever required. It should be realistic exhaustive and complete in all respects along with relevant maps in distinct colours. It should also include the details of back fillings, afforestation and execution of such works, wherever required.			
29	Cost benefit analysis as per the guidelines issued under forest (Conservation) Act, 1980 in prescribed format, wherever required.			
30	Any other information/documents necessary for giving clarifications on the project, may be specified and attached.			

<b>II Documents/Information Required for Proposals for Roads, Railway Lines, Canals and Transmission Lines</b>				
31	The following information/documents must be given :- a) Length and width of Road/Railway line/ Canal/ Transmission line passing through forest and non forest area. b) In case of expansion of already			yes



	existing road/railway line/canal, linear plan clearly showing in distinct colours the already existing road (from beginning to end), the width of the proposed road/railway line/canal to be expanded, and the remaining width of the Protect Forest strip, if any, which would be left after expansion.			
	c) In case of transmission line, the following details <b>may also</b> be given :- i) Number of towers to be erected both in forest and non forest area. ii) Width of the right of way for transmission line.			

III Documents/Information Required for Proposals for Hydro Electric Projects				
32	The following information/document must be given :- a) Component-wise total area requirement b) Copy of Memorandum of Understanding c) Copy of Techno-Economic Clearance d) Copy of Implementation Agreement e) NOC from Irrigation and Public Health Department f) NOC from Fisheries Department g) Authorization to the applicant by the Project Authority			

IV Documents/Information Required for Proposals for Mining				
33	The following information/documents must be given :-  <b>I New Proposals</b> a) Certificate from the competent authority like District Mining Officer/Geologist, regarding non-availability of the same mineral/ore in the nearly non-forest area. b) Estimated reserve of each mineral/ore in the forest area and non-forest area. c) Total area demanded and extent of forest area involved in the proposed			

	<p>mining lease shown in distinct colours on relevant maps</p> <p>d) Proposed period of mining lease.</p> <p>e) Minimum distance of the proposed site from Wildlife Sanctuary and National Park.</p> <p>f) A copy of the mining plan duly approved by IBM, Nagpur.</p> <p>g) Phased reclamation plan of the project area.</p> <p>h) Copy of lease deed/agreement entered into with the district authorities.</p> <p>i) The details of Safety Zone Area for the mining as per para 4.7 of the guidelines. The undertaking from the project authority to bear the cost of fencing of safety zone area and afforestation over one and half times of degraded forest area. The details of safety zone to be ascertained by the competent authority viz. Indian Bureau of Mines/ Deptt., of Geology and Mining of the State Government.</p> <p><b>II) In case of renewal of Mining Lease</b></p> <p>a) A brief profile of the lessee/ company should be submitted giving details of their existing mining leases in the State with their capacity of production, the present level of average annual production, location of these pits and the status of reclamation of forest land that are exhausted of minerals.</p> <p>b) Complete details of existing or proposed leases in that particular forest area with their present status should be indicated on the Survey of India Topo-sheet in appropriate scale</p> <p>c) The State Government shall forward the complete proposal to the RO/MoEF at least six months prior to the expiry of the existing lease. In case of any delay, a details report elaborating the causes of delay shall be forwarded along with the</p>			
--	---	--	--	--



	proposal.			
	d) A resolution of Gram Panchayat/ Local Body of the area endorsing the proposal that the project is in the interest of the people living in and around the proposed forest land.			

V	<b>Documents/Information Required for Proposals for Retail Outlets of an Oil Companies</b>			
34	<p>The following information/ documents must be given :-</p> <p>a) Copy of letter of intent issued by the oil Company.</p> <p>b) Site selection certificate as per Govt. of India guidelines. The DFO should certify the distance between two retail outlets on either side of the outlet in question.</p> <p>c) Layout plan showing dimensions of proposed approach road for entry and exit with clear area calculations.</p> <p>d) Map clearly indicating the directions of the road leading from....to.....</p> <p>e) The area calculations for the curves should invariably be given in the layout plan.</p> <p>f) NOC from NHAI/PWD/Urban or local body</p> <p>g) NOC from Town and Country Planning/ local body</p> <p>h) Certificate by User Agency to the effect that no High Tension line passing above the proposed site duly countersigned by DFO</p> <p>i) A Certificate by User Agency to the effect that no LP Gas godown is located near the proposed site duly countersigned by DFO</p>			

Date.....

Place.....

Seal

Principal  
Govt. Polytechnic Udaipur  
Distt. Lahaul & Spiti at J.N.G.E.C  
Sunder Nagar, Distt. Mandi (H.P.)

Divisional Forests Officer  
.....Forest Division  
Office

Project Name:- C/o Govt. Polytechnic College Lahaul & Spiti at Udaipur.

10

Proposal No:- FP/HP/Others/43001/2019

Date of Proposal:- 09/12/2020

**FORM 'A'**

Form for seeking prior approval under section 2 for the proposals by the State Government and other authorities.

**PART-1**

(TO BE FILLED UP BY USER AGENCY)

S.No.			
1.		Project details	
	(i)	Short description of the proposal and Project/ Scheme for which the forest land is required.	The forest land is required for Diversion of <b>2.0435 ha.</b> Of forest Land for <b>C/o Govt. Polytechnic College Lahaul &amp; Spiti at Udaipur.</b>
	(ii)	Map showing the required forest land, boundary of adjoining forest on a 1:50,000 scale map	The contour map on 1:50000 scale showing the required forest area, boundary of adjoining forests is attached as page ____
	(iii)	Cost of Project.	Estimated cost for construction will be approximately Rs. <u>100</u> Lacs.
	(iv)	Justification for locating the project in forest area.	Detail attached page ____
	(v)	Cost benefit analysis (to be enclosed)	Not applicable as the area involved in the proposal is less than 5 Hect.
	(vi)	Employment likely to be generated.	About <u>1500</u> man days will be generated directly as a result of construction activity of the Project. Besides, due to increased economic activity in the area, many indirect opportunities of employment.
2.		Purpose wise break up of total land required.	Attached at page No. ____
3.		Details of displacement of people due to the project, if any	No displacement of people is involved.
	(i)	Number of families,	Not applicable
	(ii)	Number of scheduled castes/schedules tribe families.	Not applicable



	(iii)	Rehabilitation plan (to be enclosed)	Not applicable
4.		Whether clearance under Environment (Protection) Act, 1986 required?	Not required.
5.		Undertaking to bear the cost of raising and maintenance of compensatory afforestation/additional compensatory afforestation as well as cost of protection and regeneration of Safety Zone, etc. as per the scheme prepared by the State Government (undertaking to be enclosed)	Undertaking attached.
6.		Details of Certificates/ documents enclosed as required under the instructions.	<ol style="list-style-type: none"> <li>1. Demand letter of the project authority.</li> <li>2. Detailed project note.</li> <li>3. Kh. No. wise detail of forest and non forest land.</li> <li>4. Index map.</li> <li>5. Alignment Plan.</li> <li>6. Revenue papers like Parcha-Tatima.</li> <li>7. Joint inspection report.</li> <li>8. Detail of non forest area involved in the proposal</li> <li>9. Justification for locating the project in forest area.</li> <li>10. Certificate regarding minimum use of forest land.</li> <li>11. Information regarding length and width of Project in forest area.</li> <li>12. Undertaking regarding payment of cost of CA.</li> <li>13. Undertaking regarding payment of cost of NPV.</li> <li>14. Performa showing the detail of muck to be generated and its disposal.</li> </ol>

Place Sundernagar  
Date 17.6.22

Divisional Forest Officer  
Lahaul & Spiti  
175132 (H.P.)


Principal  
Govt. Polytechnic Udaipur  
Distt. Lahaul & Spiti

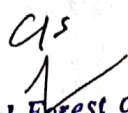
## Project Detail


14-A

Name of Project:- C/O Govt. Polytechnic College Udaipur Distt. Lahul & Spiti H.P.

The project envisages construction of Polytechnic College Building, at Udaipur L&S HP under the Deptt. of Technical Education, Govt. of HP. The construction of said building will provide easy access to the people to gain and enhance their technical skills being remotely located area. Since its very inception great difficulties are faced by the staff posted here to provide better and practical education to the students enrolled in this institution and hence causing major hardship or inconveniences to the students and staff of this institution. The grant of approval for the diversion of forest land, in view of non-availability of non-forest land, for the purpose of construction of Polytechnic College building here will greatly help and facilitate giving boost to the developmental works/Programmes (aimed at eradication of poverty, illiteracy and backwardness) launched by the State Govt. itself and with the support and assistance of central govt. so that the students taking education in this institution could get quality education to develop their technical and job oriented skills under Govt. Polytechnic College Udaipur L&S and enjoy the fruits of development and ultimately become more progressive and prosperous in the developmental journey of State of H.P. and hence nation.

  
Principal  
Govt. P.  
Di.  
Udaipur  
H.P.

  
Divisional Forest officer  
Lahaul Forest Division at  
Keylong (H.P.)

  
Principal  
Govt. Polytechnic Udaipur  
Distt.  
H.P.





**Index** 76.598125  
**Proposed Site**

**Scale 1:50000**

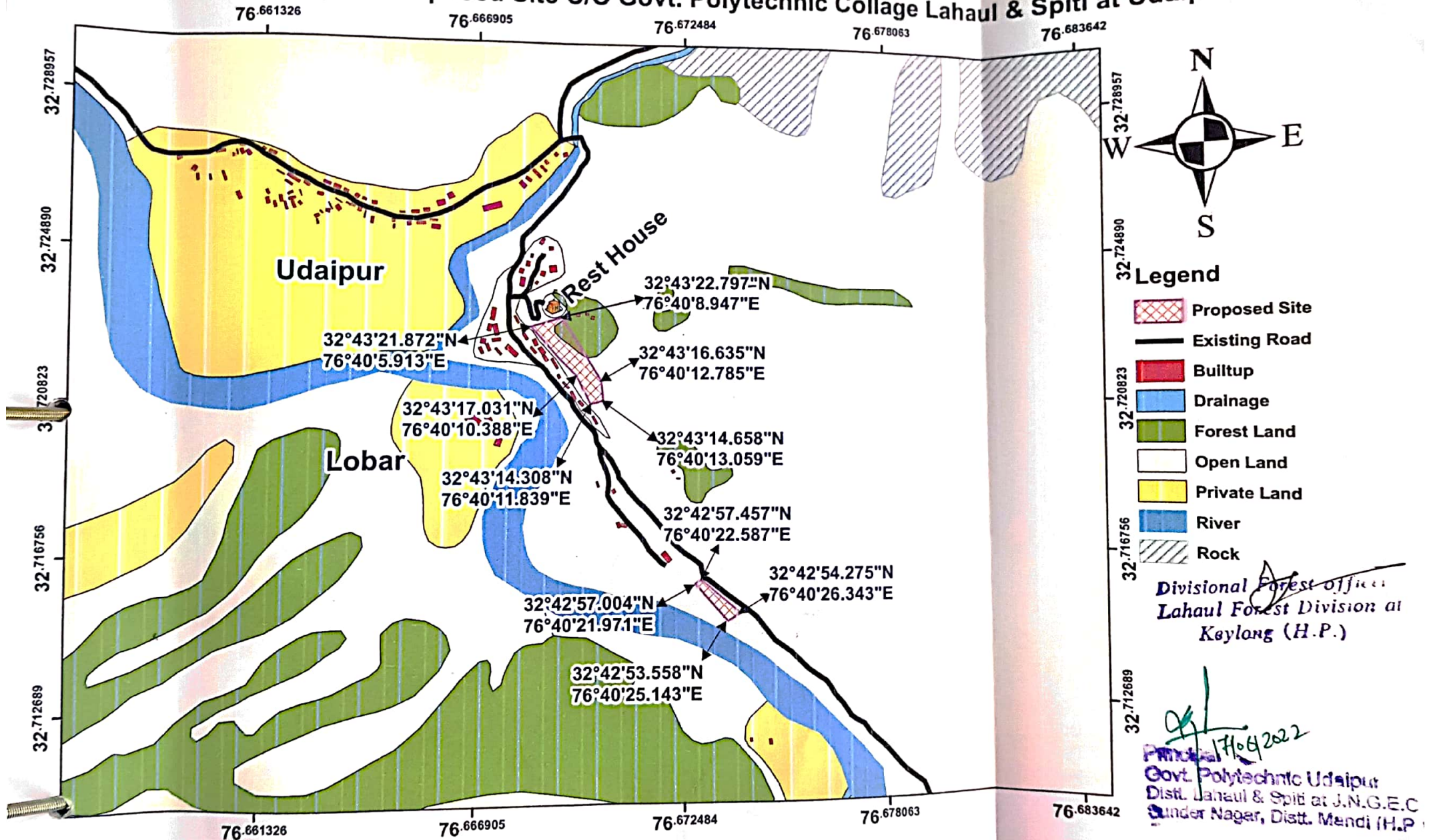
**Topo Sheet:- 52D/10**

**Divisional Forest officer  
Lahaul Forest Division at  
Keylong (H.P.)**

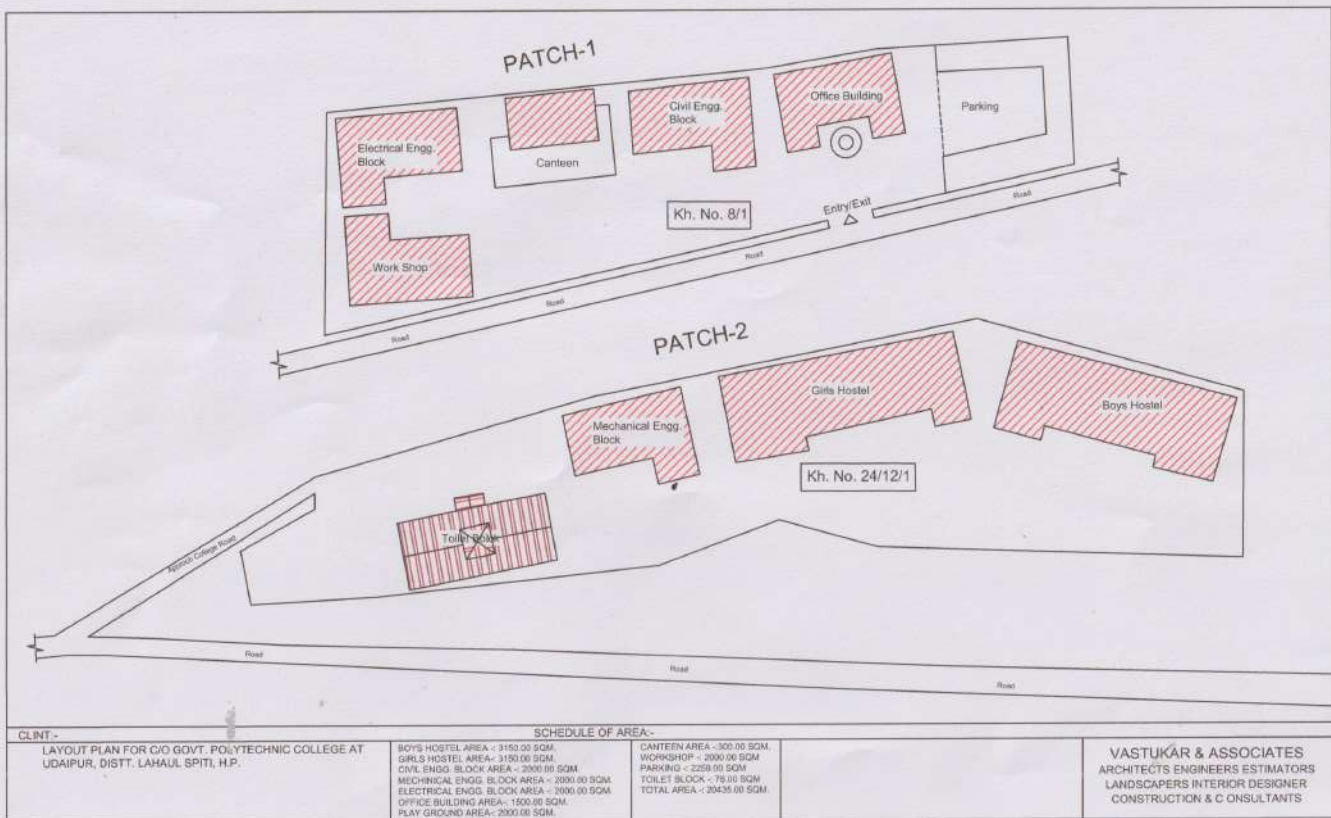
Principal 7/06/2022  
Govt. Polytechnic Udaipur  
Distt. Lahaul & Spiti at J.N.G.E.C  
Sunder Nagar, Distt. Mandi (H.P.)



# Digital Landuse Map for Proposed Site C/O Govt. Polytechnic Collage Lahaul & Spiti at Udaipur







*(Signature)*  
Principal  
Govt. Polytechnic Udaipur  
Distt. Lahaul & Spiti at J.N.G.E.C.  
Sundernagar Distt. Mandi (H.P.)

## CHECK LIST-7

Proposal No:- FP/HP/Others/43001/2019

Date of Proposal:- 09/12/2020

## STATEMENT SHOWING DETAILS OF FOREST AREA PROPOSED FOR DIVERSION

PROJECT TITLE: C/O GOVT. POLYTECHNIC COLLEGE LAHAUL &amp; SPITI AT UDAIPUR.

Sr.No	District	Division	Range/Tehsil/ Village	Khasra/Survey Component Number or Km. stone	Forest area proposed for diversion (ha.)	Legal status of area	Remark
1	2	3	4	5	6	7	8
1.	Lahaul & Spiti	Keylong	Udaipur	24/12/1	1.2235	D/F Pratyakha	
2.	Lahaul & Spiti	Keylong	Udaipur	8/1	0.8200	D/F Pratyakha	
				Total	2.0435		

Date \_\_\_\_\_  
Place \_\_\_\_\_Divisional Forest Officer,  
Keylong Forest Division,  
Distt. Lahaul & Spiti (H.P.)Principal  
Govt. Polytechnic Udaipur  
Distt. Lahaul & Spiti at J.N.G.E.C  
Sunder Nagar, Distt. Mandi (H.P.)Principal  
Govt. Polytechnic Udaipur  
Distt. Lahaul & Spiti at J.N.G.E.C  
Sunder Nagar, Distt. Mandi (H.P.)



Proposal No:- FP/HP/Others/43001/2019  
Date of Proposal:- 09/12/2020

CHECK LIST-8

21

STATEMENT SHOWING DETAILS OF NON-FOREST AREA PROPOSED FOR DIVERSION  
PROJECT TITLE: C/O GOVT. POLYTECHNIC COLLEGE LAHAUL & SPITI AT UDAIPUR.

Sr.No	District	Division	Range/Tehsil/ Village	Khasta/Survey Component Number or Km. stone	Forest area proposed for diversion (ha.)	Legal status of area	Remark
1	2	3	4	5	6	7	8
1.	Lahaul & Spiti	Keylong	Nil	Nil	Nil	Nil	
2.	Lahaul & Spiti	Keylong	Nil	Nil	Nil	Nil	
				Total	Nil		

Date 17.6.22  
Place Sundernagar

K.P.  
Principal, H.P. 22  
Govt. Polytechnic Udaipur,  
Distt. Lahaul & Spiti (H.P.)  
Govt. Polytechnic Udaipur,  
Distt. Lahaul & Spiti at J.N.G.E.C  
Sunder Nagar, Distt. Mandi (H.P.)

K.P.  
Principal, H.P. 22  
Govt. Polytechnic Udaipur,  
Distt. Lahaul & Spiti at J.N.G.E.C  
Sunder Nagar, Distt. Mandi (H.P.)

K.P.  
Principal, H.P. 22  
Govt. Polytechnic Udaipur,  
Distt. Lahaul & Spiti at J.N.G.E.C  
Sunder Nagar, Distt. Mandi (H.P.)

## NON AVAILABILITY CERTIFICATE

It is certified that as per the report of revenue field agency Udaipur, there is no non-forest land available at Sub-Tehsil Udaipur, Distt. Lahaul & Spiti (H.P.) for establishment of Polytechnic Institute Udaipur at Lahaul & Spiti District.

No.....<sup>303</sup>...../DRA

Dated:- 22-09-2020

Place:- Keylong

  
Deputy Commissioner,  
Lahaul & Spiti Distt.



Proposal No:- FP/HP/Others/43001/2019  
Date of Proposal:- 09/12/2020

23

CHECK LIST: - 10

JUSTIFICATION FOR LOCATING THE PROJECT  
IN FOREST AREA

The C/o Govt. Polytechnic College Lahaul & Spiti at Udaipur.

Various alternatives were studied in detail, keeping in view the cost effectiveness, ecological disturbances etc. Three different alignments were explored for construction of the above mentioned Project.

1st alignment was rejected due to large number of trees coming in this alignment.

2nd alignment was rejected due to the reason that the proposed project is far from the vicinity of the market as well as road and also maximum involvement of forest land is coming in this alignment.

3rd alignment was adopted because the site is nearby the vicinity of the market as well as road and involves minimum forest land in the proposed project.

No other viable alternative is available for the project, so it has to be as such being located in forest land. It is certified that every possibility has been explored and the final alignment has been requested in favour of proposed project i.e. C/o Govt. Polytechnic College Lahaul & Spiti at Udaipur.

Place Sundernagar  
Date 17.6.22

Principal  
Govt. Polytechnic Udaipur  
Dist. Lahaul & Spiti at J.N.G.E.C  
Sundernagar, Dist. Mandi (H.P.)  
17/06/2022

Countersigned by :-

Divisional Forest Officer  
Lahaul Forest Division at  
Keylong (H.P.)

Principal  
Govt. Polytechnic Udaipur  
Dist. Lahaul & Spiti at J.N.G.E.C  
Sundernagar, Dist. Mandi (H.P.)

24  
Proposal No:- FP/HP/Others/43001/2019  
Date of Proposal:- 09/12/2020

**CHECK LIST:-11**

**CERTIFICATE FOR MINIMUM USE  
OF FOREST LAND**

This is to certify that the forest area involved in the proposal for Diversion of **2.0435 Hect.** Land for **C/o Govt. Polytechnic College Lahaul & Spiti at Udaipur.** is unavoidable and barest minimum forest area i.e. **2.0435 Hect.** Area which is proposed for diversion.

Place Sundernagar  
Date 17.6.22

Principal  
Govt. Polytechnic Udaipur  
Distt. Lahaul & Spiti  
Sunder Nagar, Distt. Mandi (H.P.)

Countersigned by :-  
Divisional Forest Officer  
Lahaul Forest Division at  
Keylong (H.P.)

Principal  
Govt. Polytechnic Udaipur  
Distt. Lahaul & Spiti at Udaipur  
Sunder Nagar, Distt. Mandi (H.P.)



Proposal No:- FP/HP/Others/43001/2019  
Date of Proposal:- 09/12/2020

CHECK LIST:-13

UNDERTAKING FOR PAYMENT OF NET PRESENT  
VALUE OF FOREST AREA

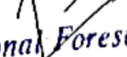
I, Principal, Govt. polytechnic, Udaipur,  
Distt. Lahaul & Spiti, H.P. have applied for diversion of 2.0435  
Hect. of forest area for the C/o Govt. Polytechnic College  
Lahaul & Spiti at Udaipur.

I, here by, undertake to pay the net present value  
(NPV) of the above forest land.

Place Sundernagar  
Date 17.6.22.

  
Principal 17/06/2022  
Govt. Polytechnic Udaipur  
Distt. Lahaul & Spiti  
Sunder Nagar, Distt. Mandi (H.P.)

Countersigned by :-

  
Divisional Forest officer  
Lahaul Forest Division at  
Keylong (H.P.)

  
Principal  
Govt. Polytechnic Udaipur  
Distt. Lahaul & Spiti at J.N.G.E.C  
Sunder Nagar, Distt. Mandi (H.P.)


CHECK LIST-13 -A

UNDERTAKING FOR PAYMENT OF ADDITIONAL  
NPV OF FOREST AREA


I, Principal, Govt. polytechnic, Udaipur, Distt. Lahaul & Spiti, H.P. here by undertake to pay the additional amount for NPV in lieu of the forest area diverted for Diversion of 2.0435 Hect. C/o Govt. Polytechnic College Lahaul & Spiti at Udaipur.


I, here by, undertake to pay the additional value (NPV) of the above forest land as per prevailing wage rates at the time of plantation.

Place Sundernagar  
Date 17.6.22

  
Principal  
Govt. Polytechnic Udaipur  
Distt. Lahaul & Spiti at J.N.G.E.C.  
Sunder Nagar, Distt. Mandi H.P.

Countersigned by :-

  
Divisional Forest officer  
Lahaul Forest Division at  
Kevlong (H P)

  
Principal  
Govt. Polytechnic Udaipur  
Distt. Lahaul & Spiti at J.N.G.E.C.  
Sunder Nagar, Distt. Mandi H.P.



Proposal No:- FP/HP/Others/43001/2019  
Date of Proposal:- 09/12/2020

**CHECK LIST:-12**

**UNDERTAKING FOR PAYMENT OF COST OF COMPENSATORY  
AFFORESTATION**

I, Principal, Govt. polytechnic, Udaipur, Distt. Lahaul & Spiti, H.P. here by, undertake to pay the entire amount for compensatory afforestation in lieu of the forest area i.e. 2.0435 Hect. of forest Land diverted for C/o Govt. Polytechnic College Lahaul & Spiti at Udaipur before stage-II Approval.

Place

Sundernagar

Date

17.12.20

Principal  
Govt. Polytechnic Udaipur Distt.  
Lahaul & Spiti at I.N.G.E.C  
Sundernagar, Distt. Mandi H.P.

Countersigned by :-

Divisional Forest Officer  
Lahaul at Keylong  
175132 (H.P.)

-50-

Government of Himachal Pradesh  
Technical Education Vocational &  
Industrial Training Department.

No. EDN (TE) B (1)-3/2011

Dated Shimla -2

21/8 Dec. 2011

NOTIFICATION

In continuation to this Department Notification No. EDN (TE)F(10)-2/2004 dated 26-11-2011, the Governor, Himachal Pradesh is pleased to order establishing of five Govt. Polytechnics along with the branches of Engineering as shown against <sup>each</sup> below with immediate effect:-

Sr. No.	Polytechnic	Trades
01	Govt. Polytechnic Poanta Sahib, Distt. Sirmour.	1. Computer Science Engineering 2. Mechanical Engineering
02	Govt. Polytechnic Kullu Distt. Kullu.	1. Electrical Engineering 2. Civil Engineering
03	Govt. Polytechnic Kinnuar, Distt. Kinnaur.	1. Civil Engineering 2. Mechanical Engineering
04	Govt. Polytechnic Bilaspur, Distt. Bilaspur	1. Electrical Engineering 2. Mechanical Engineering
05	Govt. Polytechnic Udaypur, Distt. Lahaul & Spiti	1. Civil Engineering

By Order

Principal Secretary (TE) to the  
Govt. of Himachal Pradesh.

Endst No. ----- As above ----- Dated Shimla-2 the 21/8 Dec, 2011.

Copy forwarded for information & necessary action to:-

1. The Secretary to Governor, Himachal Pradesh Shimla-2.
2. The Principal Secretary to the Hon'ble Chief Minister, H.P. Shimla-2.
3. The Special Secretary to the Hon'ble Chief Minister, H.P. Shimla-2.
4. The Private Secretary to the Hon'ble Technical Education Minister, Shimla -2.
5. All the Administrative Secretaries to the Govt. of H.P.
6. All the Deputy Commissioner of Himachal Pradesh.
7. The Accountant General, Himachal Pradesh, Shimla-3.
8. The Sr. Deputy Accountant General (A & E) Shimla-3.
9. The Finance Department (E- Section) to the Govt. of H.P.
10. The Director, Technical Education Vocational & Industrial Training, H.P. Sundernagar, Distt. Mandi w.r.t. his letters No. STV (TE) H-B (1) - Creation of Posts- Poly/2011-12- 17308, 17309, 17310, 17307 and 17311 dated 06-05-11.
11. The Controller, Printing & Stationery, Shimla -5.
12. The Dealing Assistants dealing with the establishments in the section.
13. Guard file.

Om Kanoo  
Under Secretary (TE) to the  
Govt. Himachal Pradesh.







Director Technical Education  
Vocational and Industrial Training  
Himachal Pradesh, Sundernagar  
Phone No. 01907-266120  
E-Mail:-techedu-hp@nic.in

STV (TE)HG/Poly/L&S/11/2018-Vol.-III/-

Dated: 24/10/19

90,001

**AUTHORISATION CERTIFICATE**

I, Shubh Karan Singh, Director Technical Education Vocational and Industrial Training Himachal Pradesh, Sundernagar, hereby authorize Principal, Govt. Polytechnic Lahaul & Spiti at Udaipur to sign all the documents pertaining to FCA clearance and submission of the online application of the FCA proposals for construction of Govt. Polytechnic, Lahaul & Spiti at Udaipur.

With regards,

Yours

(Shubh Karan Singh)

Shri Gopal Sharma,  
Principal Govt. Polytechnic,  
Lahaul & Spiti at Udaipur  
Camp at Sundernagar, Distt. Mandi (H.P)



19C  
रफात

Page No. 1682  
Date 02/12/2021

आज दिनांक 23-11-2021 को

संस्थान वृहत्तकनीकी विभाग वन विभाग व पलवर्दी जिल्लाकनार्थ  
होना वृहत्तकनीकी को पर्याप्त भूमि का संयुक्त भौका  
किया गया। भौका व होनार्थ के द्वारा कि वर्ष 20-8-2010  
में बनाई गई भौका तस्वीर में खंड नं० 24/121, एकता तस्वीर  
14-19-00 वीछा में 90 RCC (GREF) द्वारा कठना है व नई  
भौका तस्वीर खंड नं० 24/121, एकता तस्वीर 15-02-00 वीछा  
संवाली पाया गया।

अतः रिपोर्ट खोले में प्रेषित है।

सलग्न ① भौका तस्वीर - 2 फल

यह सं० 644/ 940 आ० वि० सं० 11.2021

Village Revenue Officer  
Patwar Circle T. Lahaul  
Sub. Teh Udaipur, L&S (H.P.)

Report Patwar  
C/S

23/11/21

Department  
Civil Engineering  
Govt. Polytechnic L&S at Udaipur  
Campus at Sundernagar Distt. Mandi (H.P.)

23/11/2021

R.

F.

23-11-2021  
Range Forest Officer  
Forest Range Udaipur



**OFFICE OF THE DEPUTY COMMISSIONER,**  
**DISTRICT, LAHAUL & SPITI.**

**FORM-III**

(For projects other than linear projects and plantations)  
(Rule 6(3)(e) of Forest (Conservation) Rules 2003 as amended up to date)

Government of Himachal Pradesh.

No. **1186** /FRA

Dated

**5/8/2022**

**TO WHOM SO EVER IT MAY CONCERN**

In compliance of the Rule 6(3)(e) of the Forest (Conservation) Rules, 2003 (as amended vide the Forest(Conservation) Amendments Rules 2016), it is certified that **25-05-00** Bigha of forest land proposed to be diverted in favour of the Director Technical Education Vocational & Industrial Training, HP for the construction of the **Govt. Polytechnic** Udaipur at Udaipur (purpose for diversion of forest land ) in Lahaul & Spiti District falls within jurisdiction of Gram Sabha Haduka,DPF Fatghar in Sub-Tehsil Udaipur Distt. Lahaul & Spiti. It is further certified that:-

a) The complete process for identification and settlement of rights under the FRA,2006 has been carried out for the entire **25-05-00** Bigha of forest land proposed for diversion. A copy of records of all consultation and meeting of the Forest Rights Committees (s), Gram Sabha(s),Sub Division level Committee(s) and District level Committee are enclosed as annexure **I to V**.

b) The proposal for such diversion (with full details of the project and its implications, in vernacular/local language) has been placed before each concerned Gram Sabha of forest- dwellers, who are eligible under the FRA,2006.

c) The each of concerned Gram Sabha(s), has certified that all formalities processes under the FRA have been carried out, and that they have given their consent to the proposed diversion and compensation and ameliorative measures, if any having understood the purpose and detail of proposed diversion. A copy of certificate issued by the **Gram Sabha Haduka,DPF Fatghar** village is enclosed as attachment **I to V**.

d) The discussion and decisions on such proposals had taken place only when there was a quorum of minimum 50% of the members of Gram Sabha present.

e) The diversion of forest land for facilities managed by Government as required under section 3(2) of FRA have been completed and the Gram Sabhas have given consent to it.

f) The rights of Primitive tribal Groups and Pre-Agricultural Communities, where applicable have been specifically safeguarded as per section 3 (1) of the FRA,2006.

Encl: as above

(Sumit Khanna, IAS)

Deputy Commissioner-cum- Chairman, DLC,  
Lahaul & Spiti District.

*urgent*

*JKFZA  
SB*

*10/8/22*

*11/8*

*U.C.W.  
11/08/2022*

*C.W. Poly*



**OFFICE OF THE DEPUTY COMMISSIONER**

**DISTRICT LAHAUL & SPITI. (HP).**

**Proceedings of the meeting of DISTRICT Level Committee constituted under Scheduled Tribes and Other Traditional Forest Dwellers (Recognition of Rights) Act, 2006.**

A meeting of the District Level Committee Lahaul at Keylong, constituted under FRA, 2006 was held on 3<sup>rd</sup> August, 2022 under the Chairmanship of Sh. Sumit Khimta (IAS), Deputy Commissioner, District Lahaul & Spiti at 04:00 PM at Keylong in which the application(s) for diversion of forest land under the jurisdiction of Gram Sabhas namely; Gram Sabha Haduka, in DPF Fatghar bearing Khasra No.'s 24/12/1 measuring 15-02-00 Bigha, K.No. 8/1 measuring 10-03-00 Bigha Total measuring 25-05-00 Bighas of Forest Land being diverted under FCA, 1980 for of the C/o Govt. Polytechnic Udaipur in favour of the Director Technical Education Vocational & Industrial Training H.P., duly processed and recommend by the Sub Division Level Committee Udaipur, were discussed to consider the same for admission by the District Level Committee

After scrutiny of the documents and detailed discussions, the claim of following applicant(s) were found to be in order and hence admitted:

S. No.	Name of Applicant	Name of Forest	Detail of Forest Right
1.	Director Technical Education Vocational & Industrial Training H.P.	DPF Fatghar	Haduka/ DPF Fatghar


Claims of following applicants were not found in order and hence rejected:

S. No.	Name of Applicant	Name of Forest	Detail of Forest Right
1.	NIL	NIL	NIL

OR

As informed by Chairman Sub Division Level Forest Rights Committee Udaipur, no application was received claiming rights in the above mentioned forest area of Haduka/DPF Fatghar, proposed to be diverted under FCA,1980 for the C/o Govt. Polytechnic Udaipur in favour of Director Technical Education Vocational & Industrial Training H.P.

Place: Keylong

  
Deputy Commissioner – cum – Chairman  
District Level Committee Lahaul,  
District Lahaul & Spiti, Himachal Pradesh.

# SUB DIVISION LEVEL COMMITTEE, UDAIPUR

SUB DIVISION UDAIPUR, DISTRICT LAHAUL & SPITI, HIMACHAL PRADESH

Constituted by Tribal Development Department Government of Himachal Pradesh vide Notification No. TDD(A)3-1/2003-  
dated Shimla-2 21<sup>st</sup> August 2013 in exercise of the power conferred by rule-6 of the Scheduled Tribes and other  
traditional forest dwellers (Recognition of Forest Rights) Rules, 2007.

In the matter of: -

Date: - 27-03-2021


Diversion of 2-04-34 hectare Forest land in favour of the Director Technical Education, Vocational and Industrial Training  
H.P at Sunder Nagar for the construction of Government Polytechnic Udaipur

## ORDER


In pursuance to the letter No 401/HRC dated 28-12-2020 issued by the Deputy Commissioner  
Lahaul at Keylong, the above SDLC held a meeting and has issued recommendation dated 27-3-2021 on prescribed  
proforma in the matter of diversion of 2-04-34 hectares Forest land in favour of Director Technical Education, Vocational  
and Industrial Training H.P at Sunder Nagar for the construction of Government Polytechnic, Udaipur.  
On perusal of the proceeding of Forest Rights Committee Haduka/DPF Fatghar submitted on the prescribed formats to this  
committee it was found that nobody has raised any claims w.r.t forest rights in the forest land measuring 2-04-34 Hectare  
falling under the jurisdiction of DPF Fatghar Khasra no 24/12/18&8/1 measuring 2-04-34 Hectare (25-05-00 Bighas) before  
the forest rights committee Haduka/ DPF Fatghar for diverting this land in favour of Director Technical Education,  
Vocational and Industrial Training H.P at Sunder Nagar for the construction of Government Polytechnic Udaipur.

Thus the committee hereby unanimously recommends the case to District Level Committee  
for the diversion of 2-04-34 Hectare forest land in the forest range Udaipur, Lahaul forest Division at Keylong District L&S in  
favour of the Director Technical Education, Vocational and Industrial Training H.P at Sunder Nagar for the construction of  
Government Polytechnic Udaipur

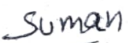
Member -I

Smt. Kanta Devi   
Member Panchayat Samiti  
Miyar nalla

Member-II

Smt. Suman Devi   
Member Panchayat Samiti  
Mooring


Member-III

Smt. Suman   
Member Panchayat Samiti  
Triloknath


Member -IV

  
Range Officer  
Forest Range Udaipur

Member Secretarys

  
Naik Tehsildar  
Sub Tehsil Udaipur  
District Lahaul & Spiti H.P

Chairman

  
Sub Division Officer (C) -cum  
Chairman Sub Division Level Committee,  
Udaipur

  
Assistant Commissioner  
Deputy Commissioner  
Lahaul-Spiti District



अनुसूचित जन जाति और अन्य परम्परागत वन निवासी ( वन अधिकारों की मान्यता ) अधिनियम, 2006

वन अधिकार समिति

ग्राम सभा हड्डा / डी.पी. ०५० फटगाह

प्रतिलिपि प्रस्ताव

प्रस्ताव संख्या 09

DPF फटगाह

दिनांक 18/02/2021

वन अधिकार समिति ग्राम सभा राजलव गांव हड्डा की बैठक आज दिनांक 18/02/2021

को 11:00 बजे स्थान कुकुमलेरी में श्री / श्रीमति अमर सिंह की

आध्यक्षता में की गई जिसमें हड्डा / DPF फटगाह गांव के अनुसूचित जनजाति

और अन्य परम्परागत वन निवासी ; वन अधिकारों की मान्यता अधिनियम , 2006 के अन्तर्गत डी.पी. ०५०

फटगाह जंगल / वन क्षेत्र में जिसमें वृहतकनीकी संस्थान विभाग द्वारा वृहतकनीकी संस्थान

उदयपुर खेती १/ 24 के निर्माण के लिए 2-04-34 हैक्टियर वन भूमि के उपयोग की

मंजूरी प्रस्तावित है इस वन अधिकारों के लिए दावे हेतु प्राप्त हुए गांव वासियों ने वन अधिकारों के

आवेदनो पर चर्चा की गई । वन अधिकारों के प्रस्तावों के साथ प्रस्तुत दस्तावेजों के अध्ययन तथा उस

पर विस्तृत चर्चा के उपरान्त वन अधिकार समिति द्वारा निम्न लिखित पात्रों का दावा नियमानुसार सही

पाया गया -

क्र.सं. पात्र गांव वासी का नाम जंगल का नाम वन अधिकार का ब्यौरा डी.पी. ०५० फटगाह

1 वृहतकनीकी संस्थान डी.पी. ०५० फटगाह FRC हड्डा / फटगाह

2 तदनुसार यह वन अधिकार समिति इस दावे / इन दावों को परित करने हेतु ग्राम सभा से इसकी सिफारिश करती है ।

उपरोक्त में से निम्नलिखित पात्रों का दावा नियमानुसार सही नहीं पाया गया-

क्र.सं. पात्र गांव वासी का नाम

1 NIL

2 तदनुसार यह वन अधिकार समिति इस दावे / इन दावों को निरस्त करने की सिफारिश करती है

जंगल / वन क्षेत्र में कोई भी वन अधिकार का दावा प्राप्त नहीं हुआ ।

स्थान- कुकुमलेरी

दिनांक 18-02-2021 FRC HADDA  
Local Panchayat Taluknath

अधीकृत हस्ताक्षरकर्ता

ग्राम सभा

- ग्रामवासी/ग्रामजनों के नाम जिनको इस वन क्षेत्र / जंगल में वन अधिकार के दावे के लिए आवेदन किया है ।
- प्रोजेक्ट / कार्य का नाम जिसके लिए वन अधिनियम, 1980 के अन्तर्गत वन भूमि के उपयोग की अनुमति दी जा रही है ।

Assistant Commissioner  
Deputy Commissioner  
Lahoul-Spiti District

अनुसूचित जन जाति और अन्य परम्परागत वन निवासी ( वन अधिकारों की मान्यता ) अधिनियम, 2006

ग्राम सभा हड्डा / डी.पी. ५७० जटगाह

प्रतिलिपि प्रस्ताव

प्रस्ताव संख्या (1)

दिनांक 18/02/2021

ग्राम सभा हड्डा की बैठक आज दिनांक 18-02-2021 को 11:00 बजे स्थान कुकुमैरी

में श्री / श्रीमति अश्वत्थ सिंह की अध्यक्षता में की गई जिसमें हड्डा / डी.पी. ५७०

जटगाह गांव के अनुसूचित जनजाति और अन्य परम्परागत वन निवासी ( वन अधिकारों की मान्यता )

अधिनियम, 2006 के अन्तर्गत डी.पी. ५७० जटगाह जंगल / वन क्षेत्र में जिसमें वृहत्कर्नीकी संरक्षण विभाग

द्वारा वृहत्कर्नीकी संरक्षण उदयपुर खेती के निर्माण के लिए 2-04-34 हैक्टयर वन भूमि के

उपयोग की मंजूरी प्रस्तावित है व वन अधिकारों के लिए दावे हेतु वन अधिकार समिति की सिफारिश

के उपरान्त प्राप्त हुए गांव वासियों ने वन अधिकारों के आवेदनों पर चर्चा की गई। वन अधिकारों के

प्रस्तावों के साथ प्रस्तुत दरतावेजों के अध्ययन तथा उस पर विस्तृत चर्चा के उपरान्त इस ग्राम सभा

द्वारा निम्न लिखित पात्रों का दावा नियमानुसार सही पाया गया -

क्र.सं.	पात्र गांव वासी का नाम	जंगल का नाम	वन अधिकार का ब्यौरा
1.	<u>वृहत्कर्नीकी संरक्षण</u>	<u>डी.पी. ५७० जटगाह</u>	<u>FRC हड्डा / डी.पी. ५७० जटगाह</u>

2. तदनुसार यह वन अधिकार समिति इस दावे / इन दावों को पारित करते हुए उप खण्ड स्तर की समिति को प्रेषित करती है।

उपरोक्त में से निम्नलिखित पात्रों का दावा नियमानुसार सही नहीं पाया गया-

क्र.सं.	पात्र ग्राम वासी का नाम
1.	<u>~</u>

2. तदनुसार यह वन अधिकार समिति इस दावे / इन दावों को निरस्त करने की सिफारिश करती है

जंगल / वन क्षेत्र में कोई भी वन अधिकार का दावा प्राप्त नहीं हुआ।

स्थान- कुकुमैरी

दिनांक 18/02/21

अश्वत्थ सिंह  
FRC

अधीकृत हस्ताक्षरकर्ता

ग्राम सभा.....

- ग्रामवासी / ग्रामवासियों के नाम जिन्होंने इस वन क्षेत्र / जंगल में वन अधिकार के दावे के लिए आवेदन किया है।
- प्रोजेक्ट / कार्य का नाम जिसके लिए वन (संरक्षण) अधिनियम, 1980 के अन्तर्गत वन भूमि के उपयोग की अनुमति दी जानी है।

Assistant Commissioner  
Deputy Commissioner  
Lahoul-Spiti District



अनुसूचित जन जाति और अन्य परम्परागत वन निवासी (वन अधिकारों की मान्यता) अधिनियम, 2006

ग्राम सभा हड्डा / डी.पी.ओ. मरगाह विकास खण्ड उदयपुर  
जिला लाहौल-स्पीति हि.प्र.0

प्रतिलिपि प्रस्ताव

गणपूर्ति 60 / 120

दिनांक 28/12/2021

प्रस्ताव संख्या (1)

विषय वृक्षों की संरक्षण विभाग / संस्था को वृक्षों की संरक्षण उपकरणों के निर्माण हेतु डी.पी.ओ. मरगाह  
मरगाह जंगल/वन क्षेत्र में प्रस्तावित 2-04-34 हैक्टेयर वन भूमि के

उपयोग की मंजूरी के लिए सहमति प्रदान करने हेतु ।

ग्राम सभा हड्डा / डी.पी.ओ. मरगाह की बैठक आज दिनांक 28/12/2021 को 11:00

बजे, स्थान मरगाह में की गई, जिसमें वृक्षों की संरक्षण विभाग/संस्था को वृक्षों की संरक्षण  
उदयपुर के निर्माण हेतु डी.पी.ओ. मरगाह जंगल/वन क्षेत्र में प्रस्तावित  
02-04-34 हैक्टेयर वन भूमि के उपयोग की मंजूरी के लिए सहमति प्रदान करने पर चर्चा की गई।

सभी ग्रामवासियों ने संबंधित वन भूमि के प्रस्तावित कार्य हेतु उपयोग के उद्देश्यों को पूरी तरह

समझने के बाद सर्व सम्मति से यह निर्णय लिया कि यह ग्राम सभा उपरोक्त प्रस्ताव के लिए वन भूमि दिए जाने पर

सहमत है ग्राम सभा की इस बैठक में अनुसूचित जन जाति और अन्य परम्परागत वन निवासी (वन अधिकारों की

मान्यता) अधिनियम, 2006 के अन्तर्गत वन अधिकारों के दावों के निपटारे पर भी चर्चा की गई तथा सर्व सम्मति से यह

पारित किया गया कि उपरोक्त अधिनियम के अन्तर्गत वन अधिकारों के दावों के निपटारे सम्बंधित सारी प्रक्रिया पूरी की

जा रही है/कर ली गई तथा प्रस्तावित 02-04-34 हैक्टेयर वन भूमि को वृक्षों की संरक्षण

उदयपुर निर्माण हेतु उपयोग के लिए ग्राम सभा हड्डा / डी.पी.ओ. मरगाह की सहमति दी जाती है ।

स्थान- मरगाह

दिनांक - 28-12-2021

RC Hadula  
Gram Panchayat Tadokna 75162

अधीकृत हस्ताक्षरकर्ता

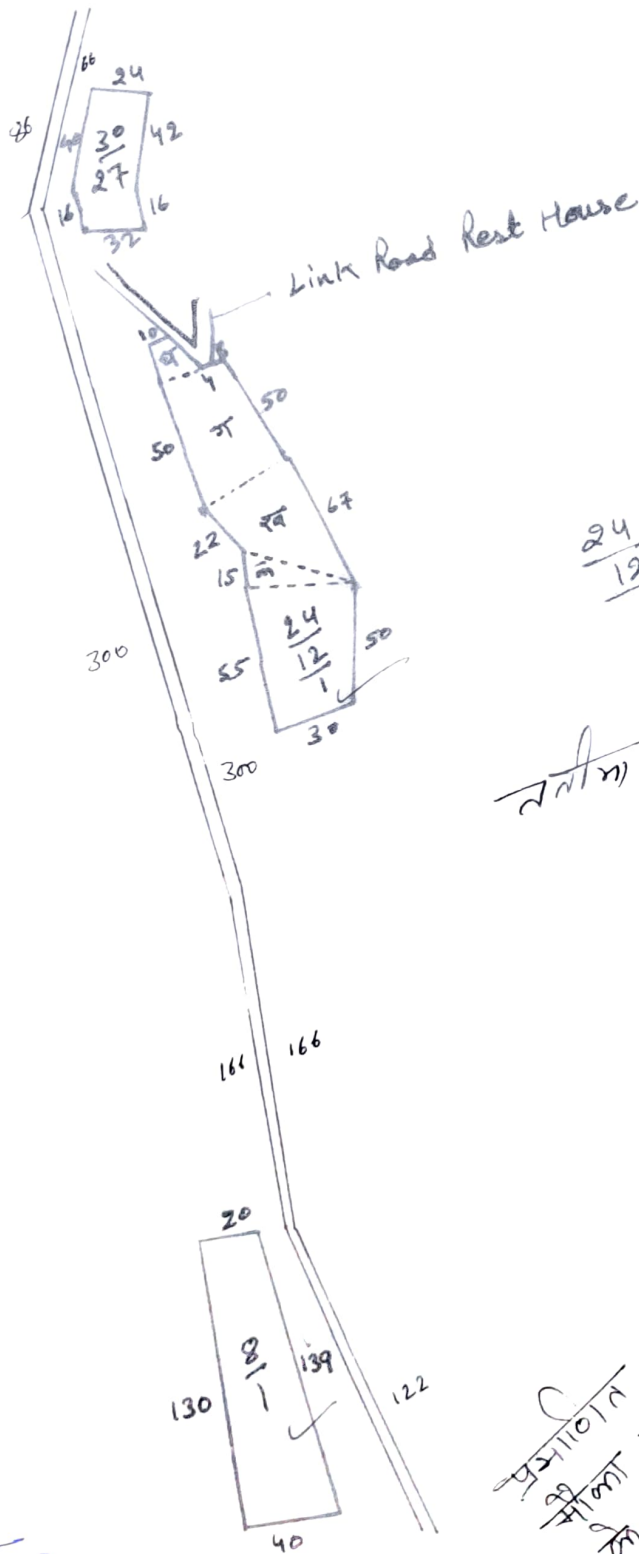
ग्राम सभा

Amal Singh  
Gram Panchayat Tadokna

22  
 आका तलीमा बहाल जै०पी०रुफ० फटगाहर पटवार वृत्त  
 का कर्मचारी उप तहसील उदयपुर जिला लाहौल-स्पीति (हि०प्र०)

विभागात्

पैमाना व हिसाब ३० फरवरी  
 पाठ के-च



तलीमा न/का प.स.न/न रु.ए. /  
 50 रु. /  
 2/2/2021

प्रमाणित किया जाता है कि  
 मीला तलीमा सुताबिक आसल  
 के सही व सुरक्षित है विला  
 उदयपुर कायम सरकार।

2/02/2021

Village Revenue Officer  
 Poon Circle, Lahoul-Spiti District

Assistant Commissioner  
 Deputy Commissioner  
 Lahoul-Spiti District



# फील्ड बुक

क्र.सं.	स्वसं.	इस्तखराज रकबा	रकबा नय किल्ला भूमि	वाय मंजूरी किल्ला भूमि	विवरण
24/12	84/12/1	70 (28+32) / 2 = 2100	15-02-00	15-02-00	① पैगुया रकबा पर जोर्डि रास्त शगशान घाट, चश व झार्जिन रमल बल्लाद न हे
	का	50 X 12 / 2 = 300	जंगल भटफुवा महदुदा		② पैगुया रकबा पर लायल, देवदा व झार्जिन बोल्ला पर पार्थ गये।
	ख	72 (10+34) / 2 = 1584			
	ग	65 (26+30) / 2 = 1820			
	घ	26 (6+12) / 2 = 934			
	84/12/2	6038	3552-00-00		
	8/1	140 (19+39) / 2 = 4060	10-03-00	10-03-00	
	8/2	बालि गान्दा रकबा	जंगल भटफुवा महदुदा		
			254-04-00		
	किता 2			25-05-00 वीधा	

21/02/2021  
 Village Revenue Officer  
 Patwar Circle, Triloknath  
 Sub Teh. Udaipur, L&S (H.M.)

Assistant Commissioner  
 Deputy Commissioner  
 Lohoul-Spiti District

### Muck Management Plan

Sr.	Description	Quantity	
1	Total Quantity of Muck being produced	160.00	Cum (A)
	Deduction for useful stone as required under the clause of agreement to be executed by the Contractor and Executive Engineer of Project. @ 30%	48.00	
2	Net Balance Quantity of Debris/Muck (1-2)	112.00	
3	Quantity available on site with swell factor @ 40% of (A)	64.00	Cum (B)
	<b>Total Muck with Swell factor</b>	<b>176.00</b>	<b>Cum (C)</b>
	<b>Material /Muck to be used in Project:-</b>		
(i)	Deduction of material required for the construction of dry masonry wall/Edge wall @ 25% of (B)	44.00	
(ii)	Less for material/Muck required for construction of the proposed site for the construction of R /wall B/wall in filling work etc. @25% of (B)	44.00	
(iii)	iii) Less for material/muck required for the filling work on the analogy of half cutting half filling @ 50% (B)	88.00	
	<b>Total :- (i)+(ii)+(iii)</b>	<b>176.00</b>	<b>Cum (D)</b>
	<b>Net material/Muck to dumped in dumping site (C-D) in Cum</b>	<b>0.00</b>	<b>Cum (D)</b>
	<b>There is No Muck to be Dumped.</b>		

*Attested*

*OK / 12/4/23*

Principal  
Govt. Polytechnic Udaipur  
Distt. Lahaul & Spiti at J.N.G.E.C.  
Sundernagar, Distt. Mandi (H.P.)



Dated 16-06-2021


VILLAGES LIKELY TO BE BENEFITED DIRECTLY FROM THE PROPOSAL

Name of work :- Establishment of Polytechnic L&S at Udaipur

Sr. No	Name of Village	Village Code	Population
1	Udaipur	160	330
2	Madgran	164	927
3	Ratoli	152	60
4	Salpat	159	214
5	Lober	158	47

पुनर्निर्माण किया जाता है कि अनसंजय वार्षिक गोपवारा रिपोर्ट वर्ष  
31-12-2019 अनुसार लक्ष्य है

पुनर्निर्माण लक्ष्य व सुलभ है

  
Secretary  
G.P. Udaipur  
District Udaipur  
Rajasthan & Spd (H.P.)

  
परियोजना अधिकारी  
इकीकृत जनजातीय विकास परियोजना  
लाहौर स्थित केलंग।



# ALTERNATE TOPO SHEET

Proposed Site C/o Govt. Polytechnic Lahaul & Spiti At Udaipur, Distt. Lahaul Spiti, H.P.



## Index

  Alternate-1
   Alternate-2
   Alternate-3

Principal Scale- 1:50000  
 Govt. Polytechnic Lahaul & Spiti  
 Distt. Lahaul & Spiti, H.P.  
 Topo Sheet- 53D10  
 N.G.E.C.  
 Sundernagar, Distt. Mandi (H.P.)