

Ref.: WIND/Khera/2022-23/ 046

Date: 18/04/2022

To,
Dy. Conservator of Forest,
Udaipur – North,
Near Govt. Press, Gulab Bagh Road,
Udaipur

Sub: Submission of revised Forest Proposal for "Diversion of 3.3896 ha. Forest Land for Construction of 11 KV HT line from 33/11 KV Bekariya Substation to Wolkem Industries Ltd. Kheratarla Mine Situated near Uparla and Nichala Khera, Tehsil – Bali & Kotra , District – Pali & Udaipur, Rajasthan" vide Proposal No. FP/RJ/TRANS/142368/2021

Ref: Chief Conservator of Forest, Van Bhawan, Mohta Park ke Samne, Chetak Circle, Udaipur EDS letter no. F () CCF/FC/2021-22/344 dated 12th January 2022, Office of the Deputy Conservator of Forest, Udaipur North letter No. F () Survey/DCF-North/2021-22/277 dated 18th January, 2022 and online EDS raised on dated 15th April, 2022.

Dear Sir,

With reference to above mentioned Subject, we would like to inform you that, We have submitted the Forest Diversion Proposal for 3.85 hectare Forest Land for Construction of 11 KV HT line from 33/11 KV Bekariya Substation to Wolkem Industries Ltd. Kheratarla Mine Situated near Uparla and Nichala Khera, Tehsil – Bali & Kotra , District – Pali & Udaipur, Rajasthan vide Proposal No. FP/RJ/TRANS/142368/2021 on dated 07th June. 2021.

Proposal was recommended by your good office on dated 16th December, 2021 and Chief Conservator of Forest, Circle Udaipur site visit was done on dated 24th January, 2021.

As per directions and above mentioned EDS letter of Chief Conservator of Forest and Dy. Conservator of Forest, Udaipur-North again alternative has been examined to avoid some dense plantation in the forest land proposed for diversion therefore as per the revised Proposed route of 11 KV transmission line required forest land will be 3.3896 ha. Instead of 3.85 ha therefore we have submitted the revised Proposal in 5 Sets hard copies.

In this regards we have also submitted the request letter to Add. Principal Chief Conservator of Forest, Cum Nodal Officer, FCA Aranya Bhawan, Jaipur (Raj.) to change the area but concern officials conveyed the message that area will be changed after recommendation of concern DCF and CCF.

WOLKEM INDUSTRIES LIMITED


(U.P. PAHADIYA)
DIRECTOR

An ISO 9001 & 14001 & OH&S Certified Company

Point Wise Compliance Report of ONLINE EDS

Sr No.	EDS raised by Forest Department	Reply by User Agency
1	In part-I permanent employment mentioned 0 number of persons in hard copy but it is mentioned 8 number of persons in online proposal. Do the correction in Part-1 and send Hard copy of Undertaking/Certificate.	Revised 5 sets hard copy of Part-I are enclosed. We request you goodself that Forest land Proposed for Diversion as well as Non forest land area is not editable and can be changed during Part-IV processing by Add. PCCF cum Nodal Officer, FCA

We request you goodself, Please consider our request and do the needful so that transmission line work can be completed on time.

WOLKEM INDUSTRIES LIMITED

(U.P. PAHADIYA)
DIRECTOR

Signature of User Agency
With Office Seal

Place: Udaipur
Date: 18/04/2022

Copy for your reference and necessary action Please:

1. Add. Principal Chief Conservator of Forest, Cum Nodal Officer, FCA Aranya Bhawan, Jaipur (Raj.)
2. Chief Conservator of Forest, Van Bhawan, Mohta Park ke Samne, Chetak Circle, Udaipur

Enclosed: 5 Sets of Hard Copies of Part-I.

WOLKEM INDUSTRIES LIMITED

(U.P. PAHADIYA)
DIRECTOR

FORM - A

Form for seeking prior approval of Central Government under section 2 of the Forest(Conservation) Act,1980 for Diversion of fresh forest area

PART - I

(To be filled up by User Agency)

A. General Details

A-1. Project Details

(i). Proposal No. : FP/RJ/TRANS/142368/2021

(ii). Name of Project for which Forest Land is required : Diversion of 3.3896 hectare Forest Land for Construction of 11 KV HT line from 33/11 KV Bekariya Substation to Wolkem Industries Ltd. Kheratarla Mine Situated near Uparla and Nichala Khera, Tehsil - Bali & Kotra , District - Pali & Udaipur, Rajasthan

(iii). Short narrative of the proposal and Project/scheme for which the forest land is required : Diversion of 3.3896 hectare Forest Land for Construction of 11 KV HT line from 33/11 KV Bekariya Substation to Wolkem Industries Ltd. Kheratarla Mine Situated near Uparla and Nichala Khera, Tehsil - Bali & Kotra , District - Pali & Udaipur, Rajasthan (Total Length 10.045 Km.)

(iv). State : Rajasthan

(v). Category of the Proposal : Transmission Line

(vi). Shape of forest land proposed to be diverted : Linear

(vii). Estimated cost of the Project(Rupees in lacs) : 175

(viii). Area of forest land proposed for diversion(in ha.): 3.85

(ix). Non-forest land required for this project(in ha.): 3.1815

(x). Total period for which the forest land is proposed to be diverted(in years): 50

A-2. Details of User Agency

(i). Name : WOLKEM INDUSTRIES LIMITED

(ii). Address1 : Wolkem House, Wolkem Industries Ltd., E-101, Mewar Industrial Area, Madri, Udaipur, Rajasthan

(iii). Address2 : NIL

(iv). State : Rajasthan

(v). District : Udaipur

(vi). Pin : 313003

(vii). Landmark : Mewar Industrial Area, Madri

WOLKEM INDUSTRIES LIMITED


(U.P. PAHADIYA)
DIRECTOR

(viii). Email address : info@wolkem.com

(ix). Landline Telephone No. : 294-2494600

(x). Fax No. : 294-2494608

(xi). Mobile No. : 7340064511

(xii). Website (if any) : www.wolkem.com

(xiii). Legal status of User Agency : Private

A-3. Details of Person Making Application

(i). First Name: Uttam

(ii). Middle Name: Pal

(iii). Last Name: Pahadiya

(iv). Gender: Male

(v). Designation: Nominated owner

(vi). Address 1: Wolkem House, Wolkem Industries Ltd., E-101, Mewar Industrial Area, Madri, Udaipur, Rajasthan

(vii). Address 2: NIL

(viii). State: Rajasthan

(ix). District: Udaipur

(x). Tehsil: NIL

(xi). Pin: 313003

(xii). Landmark: Mewar Industrial Area, Madri

(xiii). Email Address: upp@wolkem.com

(xiv). Landline Telephone No.: 294-2494600

(xv). Fax No.: 02942494608

(xvi). Mobile No.: 7340064511

(xvii). Copy of documents in support of the competence/authority of the person making this application to make application on behalf of the User Agency: 

B. Details of land required for the Project

B-1.

Details of proposal seeking prior approval of Central Government under the Act for diversion of forest land for the Project already submitted in the past

WOLKEM INDUSTRIES LIMITED

(U.P. PAHADIYA)
DIRECTOR

Proposal Submitted in Past							
S.no	Proposal Status.	Proposal No.	Moef File No.	Area Proposed for Diversion(Ha.)	Area Diverted(Ha.)	Date of In-Principle Approval	Date of Final Approval
1	Approved	8-67/96-FC	8-67/96-FC	54.13	54.13	06 May 1997	12 Jan 1998
2	Approved	8-98/96-FC	8-98/96-FC	41.6521	41.6521	16 May 1997	12 Jan 1998
Total				95.7821	95.7821		

B-2. Details of forest land proposed to be diverted

B-2.1 Details of Divisions involved

Details of Divisions involved			
S.no	Division Name	Forest Land(ha.)	Non-Forest Land(ha.)
1.	Udaipur (North) Territorial	3.85	3.1815
Total		3.85	3.1815

B-2.2 Details of Districts involved

District wise breakup			
S.no	District Name	Forest Land(ha.)	Non-Forest Land(ha.)
1.	Udaipur	3.85	3.1815
Total		3.85	3.1815

B-2.3 Village wise breakup


Villages wise breakup			
S.no	Village	Forest Land(ha.)	Non-Forest Land(ha.)
1	Bhamra Khet	0	0.5824
2	Sai Kalan	0	0.7735
3	Kyari	0	0.9954
4	Loharcha	1.9931	0.8302
5	Teja Ka Was	1.3965	0
Total		3.3896	3.1815

B-2.4 Component wise breakup

Component wise breakup			
S.no	Component	Forest Land(ha.)	Non-Forest Land(ha.)
1	Construction of 11 KV Line	3.3896	3.1815
Total		3.3896	3.1815

C. Maps of forest land proposed to be diverted



Division 1. : Udaipur (North) Territorial
(U.P. PAHADIYA) DIRECTOR


WOLKEM INDUSTRIES LIMITED

 (U.P. PAHADIYA)
 DIRECTOR


(i). Area of forest land proposed to be diverted(in ha.) : 3.85

(ii). Nature of the Project: Linear


(b). No. of Segments : Two

Segment wise details		
Segments	Segment Area(in ha.)	Kml File of Segments (To view KML file on google the same may be downloaded and then open if in google earth install in your computer).
1.	0.1196	 View File
2.	3.27	 View File

(iii). Copy of Survey of India Toposheet indicating boundary of forest land proposed to be diverted: 

(iv). Scanned copy of the Geo-referenced map of the forest land proposed to be diverted prepared by using GPS or Total Station: 

D. Justification for locating the Project in forest land and details of alternatives examined:

(i). Copy of note containing justification for locating the Project in forest land: 

(ii). Whether a copy of map indicating location of alternative examine is required to be provided: Yes

(a). Copy of map indicating location of alternative examined: 

E. Employment likely to be generated

(i). Whether the Project is likely to generate employment?: Yes

(ii). Permanent/Regular Employment(Number of persons): 8

(iii). Temporary Employment(Number of person-days): 500

F. Displacement of People due to the Project, if any

(i). Whether Project involves displacement?: No

G. Details of Cost-Benefit analysis for the Project

(i). Whether the Project requires Cost-Benefit analysis?: No

H. Status of Environmental Clearance

(i). Whether the Project requires Clearance under the Environment (Protection) Act 1986?: No

I. Status of Wildlife Clearance

WOLKEM INDUSTRIES LIMITED


(U.P. PAHADIYA)
DIRECTOR


(i). Whether the Project or a part thereof is located in any Protected Area or their Eco sensitive zone? : No

J. Applicability of special provisions governing Scheduled Areas

(i). Whether the Project or a part thereof is located in a Scheduled Area? : No

K. Status of settlement of rights under the Forest Rights Act, 2006 on the forest land proposed to be diverted

(i). Whether the process for settlement of Rights under the Forest Rights Acts 2006 on the forest land proposed to be diverted has been completed? : Yes

(a). Copy of documentry evidence in support of settlement of rights under the Forest Rights Act, 2006 on the forest land proposed to be diverted: 














L. Details of land identified for Compensatory Afforestation


(i). Whether non-forest or Revenue forest land is required to be provided by User Agency?: No


















(ii). Whether the area of non-forest land or Revenue forest land required to be provided by User Agency for raising Compensatory Afforestation is less than area of forest land proposed to be diverted?: Not Applicable

(iii) . Reason for not providing Non-Forest Land: For laying of transmission lines

Additional information Details

Documents		
S.No	Documents	Remarks
1		HT Electric Connection Letter.
2		EDS Reply Letter Dated 25_06_2021 with Annexures.
3		Reply letter of EDS raised on dated 7th September 2021.
4		JUSTIFICATION FOR LOCATING PROJECT IN FOREST AREA.
5		SEGMENT WISE AREA CALCULATION SHEET.
6		TOWER COORDINATES.
7		UNDERTAKING FOR FRA CERTIFICATE.
8		VILLAGE WISE AREA CALCULATION SHEET.
9		CERTIFICATE FOR MINIMUM USE OF FOREST LAND.
10		Details of Permanent Employment to be generated.
11		UNDERTAKING FOR CONSERVATION OF FLORA FAUNA DURING TRANSMISSION LINE.
12		Undertaking for Muck Disposal Plan.
13		UNDERTAKING FOR NO CHANGES IN STATUTORY


(U.P. PAHADIYA)
DIRECTOR

		POSITION OF DIVERTED FOREST LAND.
14		UNDERTAKING FOR NO OTHER FEASIBLE ALTERNATIVE.
15		UNDERTAKING FOR PAYMENT OF ANY OTHER COST AND CONDITION.
16		UNDERTAKING FOR PAYMENT OF COST OF COMPENSATORY AFFORESTATION.
17		Undertaking for Payment of Cost of Medicinal Plant under Transmission line.
18		UNDERTAKING FOR PAYMENT OF NET PRESENT VALUE OF Forest Land.
19		UNDERTAKING FOR SUBMISSION OF MISSING OR REQUIRED ADDITIONAL DOCUMENTS.
20		UNDERTAKING FOR TWO TIME DEGRADED FOREST LAND.
21		Undertaking for Use of Any Material From Forest Land.
22		UNDERTAKING FOR USE OF FOREST LAND.
23		Undertaking to Pay the Cost of Plantation.
24		Undertaking For NHAI NOC.
25		Undertaking for no Deemed Forest Land is involved in Proposed Transmission Line.
26		Reply letter of 18 January 2022 EDS.
27		Geo Referenced Digital Map 50000 Scale.
28		Geo Referenced Digital Map with coordinates.
29		Geo Referenced SOI Toposheet Map 50000 Scale.
30		Bar chart Status.

Print

WOLKEM INDUSTRIES LIMITED


(U.P. PAHADIYA)
DIRECTOR

WOLKEM INDUSTRIES LIMITED
(U.P. PAHADIYA)
DIRECTOR