

**Full Title of the Project:** 4 Lanning of Nashri to Ramban section of NH-44 (Old NH1A) at Critical Locations between Km 130 & Km 151 in in the Union Territory of Jammu Kashmir.

**File No:** FP/JK/ROAD/152729/2022


**Date of Proposal:** 23.02.2022


**Certificate for Minimum Use of Forest Land**


This is to certify that all alternative alignments / locations have been explored and the forest area involved in the proposal is unavoidable and barest minimum forest area i.e. **2.1393 Ha area in Batote Forest Division** has been proposed for diversion.

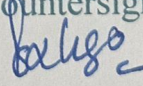
**Place:** Batote

**Date:** 23-3-2022

**Block Officer** 

  
**Signature of User Agency**  
**Office Seal**  
परियोजना निदेशक  
Project Director  
भारतीय राष्ट्रीय राजमार्ग प्राधिकरण, परियोजना इकाई रामबन  
National Highways Authority of India, PIU, Ramban

**Range Officer**   
BATOTE

Countersigned  
  
(Kuldeep Singh) DFO  
**Divisional Forests Officer,**  
**Batote Forest Division,**  
**Batote**