



HIMACHAL PRADESH
PUBLIC WORKS DEPARTMENT

01800-10015-392000

Fax No. 01800-240018

E-mail: ceo.dg.pwd@hp.gov.in

NO. PWD-GA-FOREST CASE/-2021-22:- 19508.

Dated:- 28/03/22

To,

The Divisional Forest Officer,
Dalhousie Forest Division
Dalhousie Distt Chamba,

Subject:

Diversion of 1.8086 ha of forest land in favour of HPPWD for the construction Link Road from Gahar Da Ghattu to Lanoh (Km. 0/0 to 3/510), within the jurisdiction of Dalhousie Forest Division, Distt. Chamba, Himachal Pradesh
(Online Proposal No FP/HP/Road /46910 /2020)

Reference:

Your office letter No- 6300 dated 14-02-2022.


With reference to the letter referred above, the following observations in respect of construction Link Road from Gahar Da Ghattu to Lanoh (Km. 0/0 to 3/510), within the jurisdiction of Dalhousie Forest Division, Distt. Chamba, Himachal Pradesh are attended as under:

- Point No. 1 The road has already been constructed by the forest department.
- Point No. 2 As the road has already been constructed so there is no requirement of alternate alignments. The road will pass only through the existing alignment.
- Point No. 3 Record of meetings and consultations with Gram Sabha(s) and FRC(s) of all concerned villages duly issued by FRC(s) of concerned villages are uploaded in MOEF site and hard copy is hereby enclosed
- Point No. 4 Pertains to DFO office Dalhousie.
- Point No. 5 The retaining walls and breast walls will be constructed at the particular point wherever soil erosion occurs during and after execution of the work.
- Point No. 6 Detailed muck management plan has been uploaded in MOEF site and hard copy is hereby enclosed.
- Point No. 7 The Administrative approval letter has been uploaded online on MOEF Site and hard copy is hereby enclosed.
- Point No. 8 Pertains to DFO Office Dalhousie.
- Point No. 9 The certificate of Length and Width has been uploaded in MOEF site and hard copy is hereby enclosed

Point No. 10 The local people of this area have only agricultural land and no extra land is available. So the dumping sites are proposed in forest land.

Point No. 11 Pertains to DFO office Dalhousie.

Submitted for further necessary action in the matter please


Executive Engineer
Dalhousie Division
HPPWD Dalhousie

(Form 34 (old) [See rule 34])
कार्यवाही रजिस्टर (Proceeding Register)

पंचायत विकास खण्ड ग्राम पंचायत

विकास खण्ड ग्राम पंचायत
 Development Block Dist.

दिनांक और वर्ष Date Month and year	उपस्थित सदस्यों के नाम Names of Members present	विचारित कार्य का विवरण Business Transacted	राशि Rupee	रामिका Remarks
21	श्याम शर्मा	शादीपट्टा फिटिंग	2500/-	कराए
23	अशोक शर्मा	व्योम गांधी	2500/-	कराए
24	मोहन शर्मा	व्योम गांधी	2500/-	कराए
25	मोहन शर्मा	व्योम गांधी	2500/-	कराए
26	मोहन शर्मा	व्योम गांधी	2500/-	कराए
27	मोहन शर्मा	व्योम गांधी	2500/-	कराए
28	मोहन शर्मा	व्योम गांधी	2500/-	कराए
29	मोहन शर्मा	व्योम गांधी	2500/-	कराए
30	मोहन शर्मा	व्योम गांधी	2500/-	कराए
31	मोहन शर्मा	व्योम गांधी	2500/-	कराए
32	मोहन शर्मा	व्योम गांधी	2500/-	कराए

11.	अन्वय	रु	अन्वय	रु	अन्वय	रु	अन्वय	रु
12.	अन्वय	रु	अन्वय	रु	अन्वय	रु	अन्वय	रु
13.	अन्वय	रु	अन्वय	रु	अन्वय	रु	अन्वय	रु
14.	अन्वय	रु	अन्वय	रु	अन्वय	रु	अन्वय	रु
15.	अन्वय	रु	अन्वय	रु	अन्वय	रु	अन्वय	रु
16.	अन्वय	रु	अन्वय	रु	अन्वय	रु	अन्वय	रु
17.	अन्वय	रु	अन्वय	रु	अन्वय	रु	अन्वय	रु
18.	अन्वय	रु	अन्वय	रु	अन्वय	रु	अन्वय	रु
19.	अन्वय	रु	अन्वय	रु	अन्वय	रु	अन्वय	रु
20.	अन्वय	रु	अन्वय	रु	अन्वय	रु	अन्वय	रु

गणपती चिन्हा (Section 34)
गणपती चिन्हा (Proceeding Register)

गणपती चिन्हा विक्रम संवत् शिवा Development Block Diatt.

1	2	3	4	5	6
दिनांक Date Month and year	उपस्थित सदस्या का नाम Names of Members present	शिवा Business Transacted	शिवा Business Transacted	Development Block	Diatt.
51.	उपनाम	शिवा	शिवा	शिवा	शिवा
52.	शिवा	शिवा	शिवा	शिवा	शिवा
53.	शिवा	शिवा	शिवा	शिवा	शिवा
54.	शिवा	शिवा	शिवा	शिवा	शिवा
55.	शिवा	शिवा	शिवा	शिवा	शिवा
56.	शिवा	शिवा	शिवा	शिवा	शिवा
57.	शिवा	शिवा	शिवा	शिवा	शिवा
58.	शिवा	शिवा	शिवा	शिवा	शिवा
59.	शिवा	शिवा	शिवा	शिवा	शिवा
60.	शिवा	शिवा	शिवा	शिवा	शिवा
61.	शिवा	शिवा	शिवा	शिवा	शिवा
62.	शिवा	शिवा	शिवा	शिवा	शिवा

कार्यवाही रजिस्टर (Proceeding Register)

फॉर्म-17 (Form-17)
 (भाग 34 देखें) [See rule 34]

ग्राम पंचायत विकास खण्ड जिला Gram Panchayat Development Block Dist.

निम्नलिखित कार्य का विवरण
 Business Transacted


क्र.सं. Sl. No.	उपस्थित सदस्यों का नाम Names of Members present	दिनांक Date	विवरण Business Transacted	स्थान Place	टिप्पणी Remarks
81.	श्रीधर	8/10	ग्राम	ग्राम	अनुमति
82.	अशोक	8/10	ग्राम	ग्राम	अनुमति
83.	श्रीधर	8/10	ग्राम	ग्राम	अनुमति
84.	श्रीधर	8/10	ग्राम	ग्राम	अनुमति
85.	श्रीधर	8/10	ग्राम	ग्राम	अनुमति
86.	श्रीधर	8/10	ग्राम	ग्राम	अनुमति
87.	श्रीधर	8/10	ग्राम	ग्राम	अनुमति
88.	श्रीधर	8/10	ग्राम	ग्राम	अनुमति
89.	श्रीधर	8/10	ग्राम	ग्राम	अनुमति
90.	श्रीधर	8/10	ग्राम	ग्राम	अनुमति

11,52/1,47) 1. 2. 3. 4. 5. 6. 7. 8. 9. 10. 11. 12. 13. 14. 15. 16. 17. 18. 19. 20. 21. 22. 23. 24. 25. 26. 27. 28. 29. 30. 31. 32. 33. 34. 35. 36. 37. 38. 39. 40. 41. 42. 43. 44. 45. 46. 47. 48. 49. 50. 51. 52. 53. 54. 55. 56. 57. 58. 59. 60. 61. 62. 63. 64. 65. 66. 67. 68. 69. 70. 71. 72. 73. 74. 75. 76. 77. 78. 79. 80. 81. 82. 83. 84. 85. 86. 87. 88. 89. 90. 91. 92. 93. 94. 95. 96. 97. 98. 99. 100.

1/11/2022

Assistant Engineer,
Chowari Sub-Division
HPPWD, Chowari

1/11/2022
 1/11/2022
 1/11/2022


 Pardiyan
 Gram Panchayat, Gattikal
 Dist. Kodagu
 Secretary
 1/11/2022

पुणे २०१८

फोटो - नोर (अन्वित) यंत्रणा) क्षेत्र अंतर्गत, पुणे

पत्रे फोटो घेतल्या वर प्रत्येक प्रकल्प

अन्वित यंत्रणा अन्वित यंत्रणा अन्वित यंत्रणा अन्वित यंत्रणा

अन्वित यंत्रणा अन्वित यंत्रणा अन्वित यंत्रणा अन्वित यंत्रणा

अन्वित यंत्रणा अन्वित यंत्रणा अन्वित यंत्रणा अन्वित यंत्रणा

अन्वित यंत्रणा अन्वित यंत्रणा अन्वित यंत्रणा अन्वित यंत्रणा

अन्वित यंत्रणा अन्वित यंत्रणा अन्वित यंत्रणा अन्वित यंत्रणा

अन्वित यंत्रणा अन्वित यंत्रणा अन्वित यंत्रणा अन्वित यंत्रणा

अन्वित यंत्रणा अन्वित यंत्रणा अन्वित यंत्रणा अन्वित यंत्रणा

अन्वित यंत्रणा अन्वित यंत्रणा अन्वित यंत्रणा अन्वित यंत्रणा

अन्वित यंत्रणा अन्वित यंत्रणा अन्वित यंत्रणा अन्वित यंत्रणा

अन्वित यंत्रणा अन्वित यंत्रणा अन्वित यंत्रणा अन्वित यंत्रणा

(Signature)

Bejo R. R. R.

Assistant Engineer,
Chowari Sub-Division,
MPPWD Chowari

कार्यालय नगर पंचायत चुवाड़ी जिला चम्बा हिमाचल प्रदेश

क्रमांक

दिनांक

एजेंडा आइटम:-

गाहर दा घटु से लनोह तक खसरा नम्बर 497/ 1/1, 32/1, 47/1 रोड का निर्माण करने हेतु अनापति प्रमाण पत्र देने वारे !

प्रस्ताव संख्या:- 04 दिनांक 24/03/2020

सभा ने सर्वप्रथम एजेंडा आइटम पर चर्चा करते हुए पाया कि हिमाचल प्रदेश लोक निर्माण बिभाग द्वारा गाहर दा घटु से लनोह तक खसरा नम्बर 497/ 1/1, 32/1, 47/1 में रोड बनाना अत्यन्त आवश्यक है जिससे वहाँ के रहने वाले स्थानीय निवासियों व गावों को लोगों को भी रास्ते का फायदा मिल सके !


अतः सभा ने सर्वसम्मति से जनहित में यह निर्णय लिया कि अगर हिमाचल प्रदेश लोक निर्माण बिभाग उपरोक्त खसरों नम्बरों पर सड़क का निर्माण करना चाहते हैं तो वन अधिकार समिति त्रिमथ मुहाल चुवाड़ी को कोई भी आपति नहीं है वशर्ते की वो रास्ते में आने वाले किसी भी घर व वृक्ष को किसी भी प्रकार की हानि न पहुँचाये !


कृपु
अध्यक्ष

वन अधिकार समिति
मुहाल त्रिमथ चुवाड़ी

वीमाकुमारी
सचिव

वन अधिकार समिति
मुहाल त्रिमथ चुवाड़ी


Vimala Kumari
Sachiv


Assistant Engineer,
Chowari Sub-Division,
Chowari

आज दिनांक 24-03-2022 को वन आयोग, भारत
 मुद्दाल विषय की बैठक का आयोजन भारत सरकार
 अध्यक्ष श्री गौर कुसम धीमान की अध्यक्षता में
 विषय वस्तु बैठक में उपस्थित सदस्यों की उपस्थिति
 निम्न प्रकार से है।

क्रम सं०	नाम	पद	हस्ताक्षर
(1)	कुसम लता	वांछी सुदेश चौधरी अध्यक्ष	कुसम
(2)	वीर्य देवी	वांछी लाल कश्यप	वीर्य देवी
(3)	सुमला देवी	वांछी शशि शर्मा	सुमला देवी
(4)	निशा देवी	वांछी अनेल चौधरी	निशा देवी
(5)	मिलन कुमार	वांछी विजय	मिलन कुमार
(6)	केवल सिंह	वांछी रामेश सिंह	केवल सिंह
(7)	चमन सिंह	वांछी रामेश शर्मा	चमन सिंह
(8)	पवन कुमार	वांछी चमन शर्मा	पवन कुमार
(9)	सरदार मुहम्मद	वांछी विश्वजीत	सरदार मुहम्मद
(10)	देव शर्मा	वांछी आर्य शर्मा	देव शर्मा

उपरोक्त संख्या - 03

श्रीमती आरती - उपरोक्त का धुंधला
 ऑफ लगेट तक संख्या नं० 497/1/1082/1, 47/1 में
 शीट का निर्माण करने हेतु


उपरोक्त संख्या - 04 शर्मा नुं शरीरधर श्रीमती आरती का
 कार्य करके इस पाया कि हिन्डु लीग
 निरं किं श्याम श्याम या धरु श्री. ऑफ लगेट तक संख्या
 नं० 497/1/1, 32/1, 42/1 में शीट का निर्माण आरंभ
 प्रियुक्त शीट के स्थिति पर स्थानीय निवासियों का
 शर्मा का भी शीट का फायदा मिले।


श्री. शर्मा नुं शरीरधर श्रीमती आरती का
 शीट का निर्माण लगेट तक शीट हिन्डु लीग निरं विभागा
 लगेट तक शीट का निर्माण लगेट तक शीट का निर्माण लगेट तक


"Annexure RI"

COMPONENT WISE DETAIL OF MUCK TO BE GENERATED IN RESPECT OF
CONSTRUCTION OF LINK ROAD GAHAR DA GHATTU TO LANOH BY HPPWD

S.No.	Quantity to be generated (Cum)	To be used Locally (Cum)	To be dumped (Cum)	To be dumped after swell (40%)
1	38610.00	11583.00	27027.00	37838.00


Assistant Engineer
Chowari Sub Division
HPPWD Chowari



Executive Engineer
Dalhousie Division
HPPWD Dalhousie


Divisional Forest Officer
Dalhousie Forest Division
Dalhousie Pin - 176304

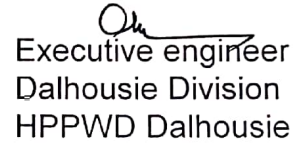
DETAIL OF MEASUREMENT

Name of Work: C/O Link road from Gahar Da Ghattu to Lanoh Km 0/00 to 3/510
(Sub Head: Dumping place of muck/debris to be dumped in between RD 0/000 to 0/100 & 1/700 to 1/900

S.No.	RD/KM	Name of dumping places	X- Sectional area (Sqm)	Length (m)	Quantity (Cum)	
1	0/000 to 0/100	DS I	116.12	100.00	11612.00	Cum
2	1/700 to 1/900	DS II	131.13	200.00	26226.00	Cum
TOTAL					37838.00	Cum


Assistant Engineer'
Chowari Sub Division
HPPWD Chowari


Divisional Forest Officer
Dalhousie Forest Division
Dalhousie Pin - 176304


Executive engineer
Dalhousie Division
HPPWD Dalhousie

"Annexure- RIII"

COST ESTIMATION OF RECLAMATION OF DUMPING SITES OF CONSTRUCTION OF LINK ROAD FROM GAHAR DA GHATTU TO LANOH KM 0/00 to 3/510

S.No.	DESCRIPTION	UNITS	QUANTITY	RATE(RS)	AMOUNT (RS)
A	Engineering Measures				
1	Wire Crates and retaining walls	Cum	432.81	2158.66	1397256.00
B	Biological Measures				
1	Cost of fence post	No	20	150	3000.00
2	Carriage of fence Post to work site manually	No	20	8	160.00
3	Fixing of fence post	No	20	4.77	95.00
4	Cost of Barbed wire	Qtl	0.2	5500	1100.00
5	Carriage of barbrd wire by vehicle	Qtl	0.2	LS	3000.00
6	Carriage of barbed wire to work site manually	Qtl	0.2	LS	1500.00
7	Streching and fixing of barbed wire	Rmt	180	3.16	569.00
8	Interlacing of thorny bushes in Barbed wire	Rmt	180	2.74	493.00
9	Layout of pits	Ha	0.28	68.15	19.00
10	Digging of pits(60cm x 60 cm x 60 cm)	No	889	6.98	6205.00
11	Filling of pits	No	889	1.42	1262.00
12	Cost of Plants	No	889	7	6223.00
13	Carriage of plants by vehicle	No	889	1.5	1334.00
14	Carriage of plants to work site manually	No	889	2	1778.00
15	Planting of entire plants raised in polybags	No	889	8.73	7761.00
16	Planting of shrubs grasses in inerspaces	LS			5000.00
17	Watering of plants during dry season	LS			1500.00
18	Providing imported	No	889	5	4445.00
19	Watch and ward	Mandays	150	200	30000.00
TOTAL					75444.00
C	Contingencies	LS			10000.00
D	Maintenance 1st to 7th year				22900.00
GRAND TOTAL (A+B+C+D)					1505600.00

Assistant Engineer
Chowari Sub Division
HPPWD Chowari

(Signature)
Divisional Forest Officer
Dalhousie Forest Division
Dalhousie Pin - 176304

(Signature)
Exective Engineer
Dalhousie Division
HPPWD dalhousie

STATEMENT SHOWING DETAIL OF THE ROAD TO BE CONSTRUCTED (LINK ROAD FROM GAHAR DA GHATTU TO LANOH)

Refer Item No 9(i) to (iv)

S.No	RD		Distance in meters			Width or right of way in meters	Area of forest Land	Area of road in			Name of the village and forest nearby	Muck/ Debris to be produced (Cum)	Muck/ Debris to be used locally (Cum)	Muck/ debris to be dumped (Cum)	Remarks
	From	To	In forest land/ Govt Land	In non Forest Land	Total			In forest land/ govt land (Sqm)	In non forest land (Sqm)	Total					
1	0/000	3/510	2/681	0/829	3/510	5.00 mtrs on straight portion and up to 7.000 mtrs on curves	16086.10 Sqm (1.6086 Hectare) for road construcion	16086.10	4973.80	21059.90	Gahar, Trimath and Lanoh, Makolsu UPF & Pawat No IX DPF	38610.00	11583.00	27027.00 Cum (With swell @ 40% = 37838.00 Cum)	Muck will be disposed in four dumping sites identified along the proposed road

Assistant Engineer
Chowari Sub-Division
HPPWD Chowari

Place Dalhousie
Date

Divisional Forest Officer
Dalhousie Forest Division
Dalhousie Pin - 176304

Executive Engineer
Dalhousie Division
HPPWD Dalhousie

Office seal

**STATEMENT SHOWING THE DUMPING PLACE QUANTITY OF MUCK DEBRIS TO BE DUMPED WITH OTHER DETAIL FOR PROJECT IN
CHAMBA DISTT HIMACHAL PRADESH**

S.No.		1	
Name the Component from where Muck/ Debris is to be produced		2 Road Formation Cutting of hill side	
Total quantity of muck/ debris to be produced (Cum)		3 38610.00	
Total Quantity of muck/ debris to be dumped on compact bases (Cum)		4 27027.00	
Factor for increase in volume for dumping		5 40%	
Quantity of muck / debris to be dumped on basis of increase (Cum)		6 37838.00	
Name of Dumping Place		7 DS-I DS-II	
Slope of Dumping place		8 25%	
Location of Dumping Place		9 DS-I (RD 0/000 to 0/100) DS-II (RD 1/700 to 1/900)	
Distance of Dumping place from nearby river with name of river (Kms)		10 2.00 Kms from Habardi Khhad	
Area of dumping place with length and Breadth		11 DS-I = 600.00Sqm (L=100 m, Width=6.00 m) DS-II = 1400.00 Sqm (L=200 m, Width=7.00 m)	
Area of Ft Land out of Land Col		12 Nil	
Height of Muck/ Debris dumped Expressed Vol 11 area in Mtrs		13 DS-I=19.35 m DS-II=18.73m	
Remarks		14	

Assistant Engineer
Chowari Sub Division
HPPWD Chowari
Place Dalhousie
Date

Divisional Forest Officer
Dalhousie Forest Division
Dalhousie Piv-176304

Executive Engineer
Dalhousie Division
HPPWD Dalhousie

Office seal

PERFORMA V

STATEMENT SHOWING THE DETAILS OF PLACES FOR DISPOSAL OF ROAD TO BE CONSTRUCTED IN CHAMBA DISTRICT OF HP STATE


S.No	Name of Dumping Place	Location of Dumping Place i.e. Village and Khasra No etc	Slope of Dumping Place	Length, Breadth & area of dumping place (Sqm)	Quantity of muck/ debris to be dumped (Cum)	Height of dumping expected in mtrs	Remarks
1	2	3	4	5	6	7	8
1	DS-I	Gahar, 674/3	25%	L= 100m, B=6m (Area = 600 Sqm)	11612.00	19.35	Along Proposed Road
2	DS-II	Trimath, 84/1	25%	L= 200m, B=7m (Area = 1400.00 Sqm)	26226.00	18.73	Along Proposed Road

Total muck generated from road formation cutting will be 38610.00Cum. As the road is a new construction muck will be used in filling in depressions, filling in Retaining Walls, wing Walls etc to make road fit for smooth plying of vehicular traffic. So out of 38610.00 Cum 11583.00Cum of muck will be used in above mentoned construction activities. Rest of muck will be dumped in proposed dumping sites.

Assistant Engineer
Chowari Sub Division
HPPWD Chowari

Dalhousie

Place
Date


Divisional Forest Officer
Dalhousie Forest Division
Dalhousie Pin - 175304

Executive Engineer
Dalhousie Division
HPPWD Dalhousie

Office seal

ABSTRACT OF COST

Name of work :- C/O Link Road From Ghar Da Ghatu To lanoh Km. 0/00 To 3/510

(SH :- Dumping Place of Muck/Debris to be dumped B/W Rd 0/00 To 0/100 & 0/700 To 1/900)

S. No.	Description of item	Quantity	Rate	Unit	Amount
1	Providing and laying of boulder apron laid in wire crates with 4 mm (four millimetre) dia GI wire conforming to IS:280 and IS:4826 in 100 mm x 100 mm (one hundred millimetre into one hundred millimeter) mesh (woven diagonally) including 10% extra for laps and joints laid with stone boulders weighing not less than 40 kg (Fort kilogramme) each as per drawing and technical specifications Clause 1301 and as per directions of including the octroi , royalty, Malkana, toll tax, sales tax, GST or any taxes imposed by the Government.	937.50	1490.406	Per Each	1397256
Total:-					1397256



Assistant Engineer
Chowart Sub Division
HPPWD Chowari

Executive Engineer
Dalhousie Division
HPPWD Dalhousie

DETAIL OF MEASUREMENT

Name of work :- C/O Link Road From Ghar Da Ghattu To lanoh Km. 0/00 To 3/510

(SH :- Dumping Place of Muck/Debris to be dumped B/W Rd 0/00 To 0/100 & 7/700 To 1/900)

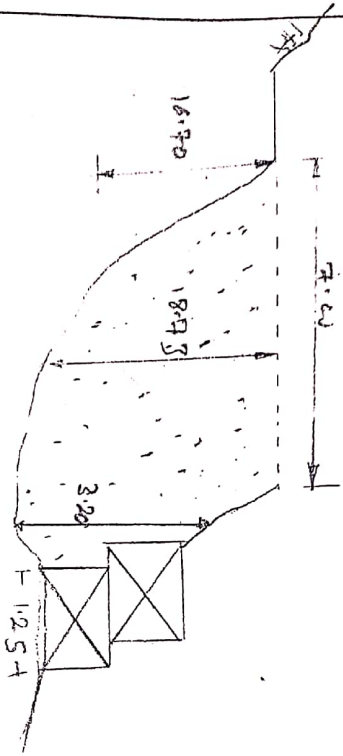
S.No.	RD of Crate			Length	Height	Wire crate (Boulders)			
	Row	L	B			Total			
1	1	700	900.00	200.00	1.25	2	2.50	1.25	625.00
2	0	0	100.00	100.00	1.25	2	2.50	1.25	312.50
									937.50



110 link road from Ghate DA Ghate to Lanoh km 0/00 to 3/10.
 Dumping place of much debris to be dumped b/w RD 1/1700 to 1/1900.

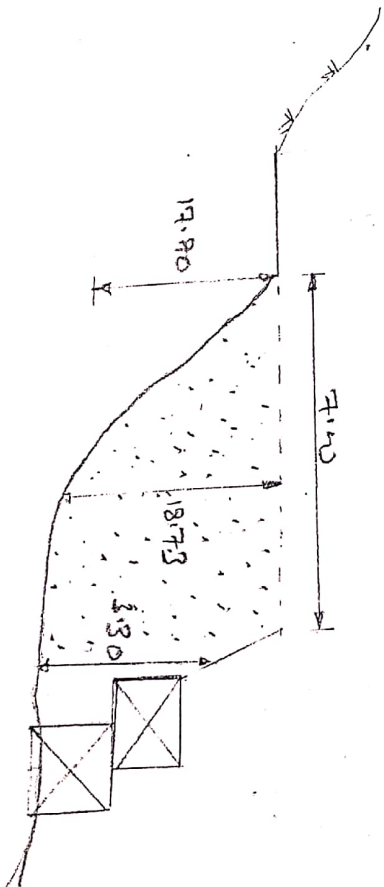
N.T.S

Area = $7.40 \times 18.73 = 262.26 \text{ m}^2$



X-SEC AT RD 1/1700

Area = $7.40 \times 18.73 = 262.26 \text{ m}^2$



X-SEC AT RD 1/1900

82

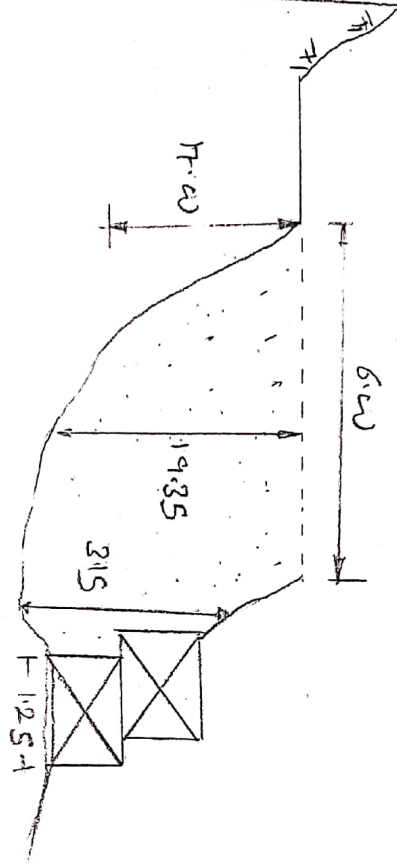
Assistant Engineer,
 Chowdar Sita Division,
 DAVD, Chowdar

Executive Engineer,
 Dakhshina Division,
 HPHRD, Dakhshina

+ 2/10 link road from Ghara Da Ghatia to Lanch km 0/60 to 315/10.
 + Dumping place of muck / debris to be dumped by RD 0/100 to 0/100.

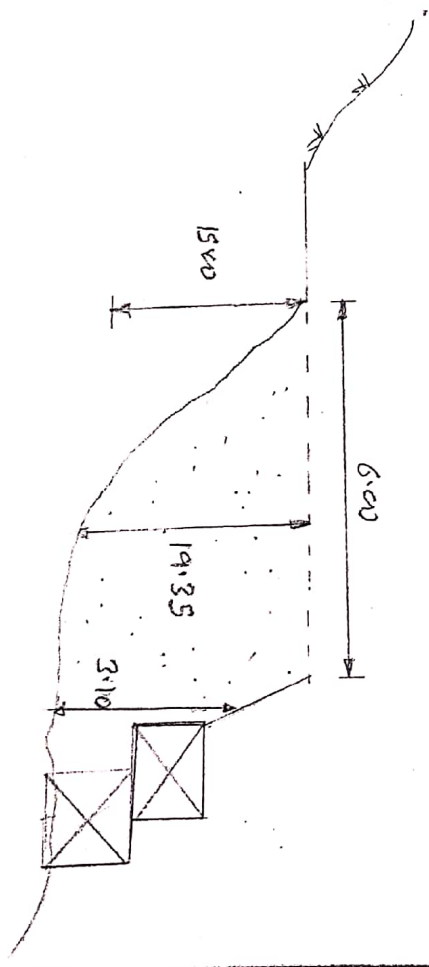
N.T.S

Area = $6.00 \times 19.35 = 116.12 \text{ m}^2$



X-SEC AT RD 0/000

Area = $6.00 \times 19.35 = 116.12 \text{ m}^2$



X-SEC AT RD 0/100

(Handwritten signature)

Assistant Engineer,
 Chowari Sub-Division,
 HPPWD, Chowari

Executive Engineer,
 Dalhousie Division,
 HPPWD Dalhousie

Head of accounts/ Name of works

Code No.

Budget
P. No.

Dalhousie

Banfield

Name of Sub-Division
Chowari

Sihunta

Total

Identical

Dalhousie

Name of Co-funding
Total


Sl. No.	Head of accounts/ Name of works	Code No.	Budget P. No.	Dalhousie	Banfield	Name of Sub-Division Chowari	Sihunta	Total	Identical	Dalhousie	Name of Co-funding Total
25	CO Kuddi bridge on Kuddi Hobar road	1900-307-10098	103	0	0	100000	0	100000	100000	0	100000
26	CO Bridge on Dehar Khad Ethical on south Northu Selhu road	1900-307-10099	103	0	0	0	100000	100000	100000	0	100000
27	CO Banhal Khad on summit Tikarti Harli Kharagata road.	1900-307-10100	103	0	0	0	100000	100000	100000	0	100000
28	CO Bridge at Nakkal in GP Avam	1900-307-10101		0	0	0	0	0	0	0	0
29	CO Nagsali Bridge in G.P. Nagsali	1900-307-10105	103	0	100000	0	0	100000	100000	0	100000
30	CO Aul & Dresti Bridge in G.P. Nanola	1900-307-10106	103	0	100000	0	0	100000	100000	0	100000
31	CO link road from Banbharinour to Sheppur	1988-307-10109	101	0	150000	0	0	150000	150000	0	150000
32	CO Bridge on Namikhet Chhanan road near Mail.	1993-307-10113	99	0	150000	0	0	150000	150000	0	150000
33	M/Ton Parika Chowari Dalhousie road via Dadhara and Hobar	1900-307-10117	104	0	100000	0	0	100000	100000	0	100000
34	CO road from Bihal to Dadhara via Tala	1900-307-10150	104	0	0	150000	0	150000	150000	0	150000
35	Extension of road from Kotia Marol to Sihunta via Northu Johna	1900-307-10151	104	0	0	0	150000	150000	150000	0	150000
36	CO Foot bridge on Chakki Khad to connecting Bar- Ka-Bang GP Tigrath	1900-307-10154	104	0	0	0	150000	150000	150000	0	150000
37	CO link road from Daman to Mani Kahan	1900-307-10165	104	0	0	150000	0	150000	150000	0	150000
38	CO Bridge over Karkana Nallah in G.P. Sheppur.	1900-307-10180	104	0	150000	0	0	150000	150000	0	150000
39	CO Rabinur Sini Daljaki Basse Nallah.	1900-307-10188	104	0	150000	0	0	150000	150000	0	150000
40	CO Sabla Chharel Drama Mundi Parika road	1900-307-10189	104	0	0	0	150000	150000	150000	0	150000
41	CO Tannu Harri Rchani Motorable road	1900-307-10190	104	0	150000	0	0	150000	150000	0	150000
42	M/T & CD work on Namikhet Chhanan road Km 5/10	1900-307-10191	104	0	150000	0	0	150000	150000	0	150000
43	CO Bridge at Mail on Namikhet Chhanan road	1900-307-10192	104	0	150000	0	0	150000	150000	0	150000
44	CO Bridge over Dadhara Chakki road	1900-307-10198	104	0	0	0	150000	150000	150000	0	150000
45	CO Demba Northu road in km 0/0 to 14/0	1974-307-10199	103	0	0	0	150000	150000	150000	0	150000
46	CO Siharu to Sandhara end Reverse to sahoon road	1991-307-10205	100	0	150000	0	0	150000	150000	0	150000
47	CO Parika Malwan Nagrao road.	1900-307-10212	104	0	0	0	150000	150000	150000	0	150000
48	CO Lakshmaneri to join Chamba Chowari road via Rakhtid	1900-307-10213	104	150000	0	0	0	150000	150000	0	150000
49	CO Link road From Jangla to Jatroon via Lunoon	1900-307-10214	104	0	0	150000	0	150000	150000	0	150000
50	CO Bounbharinour to Negeri via Chakra road km 0/0 to 12/0	1993-307-10216	99	0	150000	0	0	150000	150000	0	150000
51	M/T & CD works on Sheppur Parika Chowari Dalhousieroad via Dadhara and Hobar (From Dal side, Ppulia to Balara)	1993-307-10217	99	0	0	150000	0	150000	150000	0	150000
52	CO Link road from Mandirala Kakira to Khalapallah.	1994-307-10953	99	0	0	150000	0	150000	150000	0	150000
53	Upgradation of Bakloh Sheppur road to Arterial road	1994-307-10954	99	0	0	150000	0	150000	150000	0	150000
54	CO Bridge over Rupjara Khad	1994-307-10955	99	0	0	150000	0	150000	150000	0	150000
55	CO Goli Mandirior road	1994-307-10956	99	0	150000	0	0	150000	150000	0	150000
56	CO Rudrayani Dharota Gunalla Devi Dehra road.	1994-307-10957	99	0	150000	0	0	150000	150000	0	150000
57	CO Orcharad bridge in G.P. Chulan.	1994-307-10958	99	0	150000	0	0	150000	150000	0	150000
58	CO Bridge over Charvda Nallha on Kotla Jagait road.	1994-307-10961	99	0	0	0	150000	150000	150000	0	150000
59	M/T on Damanzalali Dhulira Kharagata road	1995-307-11257	98	0	0	0	150000	150000	150000	0	150000
60	CO Link road to Village Gokha	1995-307-11258	98	0	0	0	150000	150000	150000	0	150000
61	CO Link road to Village Naloh.	1995-307-11259	98	0	0	0	150000	150000	150000	0	150000
62	Extension of Jandrigait to Bathri road	1978-307-12251	103	150000	0	0	0	150000	150000	0	150000

Executive Engineer
Dalhousie Division
HPPWD Dalhousie


CHECK LIST NO. 24

Name of Work :- Construction Motorable of Link road from Gahar Da Ghattu to village Lanoh Km. 0/0 to 3/510.

- | | | |
|---|--|--|
| 1 | Total length of the road | 3.510 Kms. |
| 2 | Length of the road passing through forest | 2.681 Kms. |
| 3 | Length of the road passing through non forest | 0.829 Kms. |
| 4 | Width of the road has been taken | 5.00 mtr. straight and 7.00 mtr. curves (Av. 6.00 mtr) |
| 5 | Length of the road already existing / constructed out of the total length involved in the project. | Nil |


Assistant Engineer,
Chowari Sub Division,
HP:PWD Chowari


Divisional Forest Officer
Dalhousie Forest Division
Dalhousie Pin - 176304


Executive Engineer.
Dalhousie Division,
HP:PWD Dalhousie