

No 15621 P322 9AM

Date 16/4/2021

TO

Divisional Forest Officer,
Roopnagar.


Sub- Diversion of 0.938 Ha (instead of 0.917 ha). (. 0.778 Ha., area closed u/s 4/5 of PLPA , 1900 + 0.139 Ha., area delisted from PLPA , 1900+0.0207 ha PF) of forest land in favour of Executive Engineer Ropar Headworks, Rupnagar Water Resources Department, Punjab, for construction of Jeowal - Bhatoli - Baruwal - Massewal- Majher - Chikna - Nard Lift Irrigation Scheme, Falling within the jurisdiction of Rupnagar Forest Division, Rupnagar & District Rupnagar (Punjab)

Ref. Your office endorsement letter No147-48 Dated 9/4/21


On the above sub under ref your are requested that Parra wise reply of Govt of India Letter no 9-PBB327/2021-CHA Dated 24-03-2021

1. Correct authorized letter is uploaded on the web portal and Copy enclosed herewith.
2. Component wise breakup of area Annexure-1 is uploaded on web portal and enclosed herewith.
3. Legal status of forest land showing in Check list no 6 copy of check list is uploaded on web portal and enclosed herewith.
4. This point is related to your office.
5. Undertaking Regarding PWD NOC is uploaded on the web portal and copy enclosed herewith.
6. In this regard it is submitted that in the approved project provision to purchase an equivalent Non-Forest Land in favor of the Forest Department was already made and same will be done after Stage- I clearance.

Therefore, we request you to please grant Stage-1 approval in this case.


Executive Engineer,
Ropar Head Works Division,
Roopnagar.

GS


Divisional Forest Officer,
Roopnagar


Full title of Project : Diversion of 0.938 Ha (instead of 0.917 ha). (. 0.778 Ha., area closed u/s 4/5 of PLPA , 1900 + 0.139 Ha., area delisted from PLPA , 1900+0.0207 ha PF) of forest land in favour of Executive Engineer Ropar Headworks, Rupnagar Water Resources Department, Punjab, for construction of Jeowal - Bhatoli - Baruwal - Massewal- Majher - Chikna - Nard Lift Irrigation Scheme, Falling within the jurisdiction of Rupnagar Forest Division, Rupnagar & District Rupnagar (Punjab)



Proposal No. : FP/PB/IRRIG/60833/2020

Date of submission : 21-11-2020

AUTHORITY LETTER

I, Gurpreetpal Singh Sandhu is working as Executive Engineer, Ropar, Headworks Division, Ropar. I am the Senior most authority in District Level for Forest case/NOC. As per Superintending Engineer Sirhind Canal Circle Ludhiana vide letter no 6996-97/13 W /Ropar dated 17.12.2020 appointed me as authorized signatory. Copy enclosed.


Executive Engineer,
Ropar Headworks Division,
Ropar


Divisional Forest Officer,
Roopnagar 

No 6996-97/13W/Ropar

Dated 17/12/2020

From

Superintending Engineer,
Sirhind Canal Circle,
Ludhiana.

To


District Forest Officer,
Rupnagar.

Subject: - Diversion of 0.917 Ha of forest land for construction of Nard-Massewal-Chikna Lift irrigation scheme, Falling within the jurisdiction of Rupnagar Forest Division, Rupnagar and District Rupnagar Punjab.



With regards to subject cited above it is submitted that Er.

Gurpreet Pal Singh Sandhu Executive Engineer Ropar Head Works Division Ropar is the competent authority/Senior most authority in the District representing department of Water Resources (canal wing), seeking approval from MOEF for the project under consideration and the case for acquiring the requisite permission/NOC will be pursued by his office please.

This is for your information and further necessary action.


Superintending Engineer
Sirhind Canal Circle
Ludhiana

Cc: Executive Engineer, Ropar Head Works Division, Ropar for information and further necessary action. *CF*



Divisional Forest Officer,
Rupnagar 

| | | |
|-------------------------------------|--|--|
| Full Title of the Proposal : | | Division of 0.938 Ha. (0.778 Ha. area closed u/s 4/5 of PLPA, 1900 + 0.139 Ha. area delisted from PLPA, 1900 + 0.0207 Ha. PF area of AHC) of forest land in favour of Executive Engineer, Rupnagar Head Works, Rupnagar, Water Resources Department, Punjab for construction of Jeowal-Bhatoli- Baruwat-Masewal- Majher-Chikna-Nard Lift Irrigation Scheme, Falling within the jurisdiction of Forest Division and Distt. Rupnagar (Punjab). |
| Proposal No. | | FP/PB/IRRIG/60833/2020 |
| Date of online submission of case : | | 21/11/2020 |

ANNEXURE-1

BREAK UP OF TOTAL AREA REQUIRED FOR THE PROJECT

| S.No. | District | Division | Name of Village/Hadbast No. | Tehsil/District | Protected Forest Area (Ha.) | Forest Area(Closed u/s 4-5 of PLPA, 1900) Area (Ha.) | Delisted Area from PLPA 1900 | Total Forest Area | No. of Trees to be felled in forest area | Non Forest Area (Ha.) | Total Proposal Project Area |
|-------|----------|----------|-----------------------------|---------------------------|-----------------------------|--|------------------------------|-------------------|--|-----------------------|-----------------------------|
| 1 | Rupnagar | Rupnagar | Jeowal (345) | Anand-pur sahib /Rupnagar | - | 0.530 | 0.125 | 0.655 | | 0.279 | 0.934 |
| 2 | " | " | Bhatoli (372) | " | - | 0.246 | 0.011 | 0.257 | 30 Trees and 06 Poles are standing on proposed forest land | 0.033 | 0.290 |
| 3 | " | " | Baruwat (339) | " | - | 0.002 | 0.003 | 0.005 | | 1.704 | 1.709 |
| 4 | " | " | Masewal(337) | " | - | Nil | Nil | Nil | | 0.177 | 0.177 |
| 5 | " | " | Majher (331) | " | - | Nil | Nil | Nil | | 0.214 | 0.214 |
| 6 | " | " | Chikna (332) | " | - | Nil | Nil | Nil | | 1.369 | 1.369 |
| 7 | " | " | Nard (333) | " | - | Nil | Nil | Nil | | 1.083 | 1.083 |
| 8 | Rupnagar | Rupnagar | PF AREA OF AHC Km | " | 0.0207 | Nil | Nil | 0.0207 | Nil | Nil | Nil |
| | | | | Total | 0.0207 | 0.778 | 0.139 | 0.938 | | 4.859 | 5.776 |


 Executive Engineer,
 Ropar Headworks Division,
 Ropar.


 Divisional Forest Officer,
 Roopnagar

| | | |
|-------------------------------------|---|------------------------|
| Full Title of the Proposal : | Diversion of 0.938 Ha. (0.778 Ha. area closed u/s 4/5 of PLPA, 1900 + 0.139 Ha. area delisted from PLPA, 1900 + 0.0207 Ha. PF area of AHC) of forest land in favour of Executive Engineer, Rupnagar Head Works, Rupnagar, Water Resources Department, Punjab for construction of Jeowal-Bhatoli- Baruwai-Massewal- Majher-Chikna- Nard Lift Irrigation Scheme, Falling within the jurisdiction of Forest Division and Distt. Rupnagar (Punjab). | |
| Proposal No. | | FP/PB/IRRIG/60833/2020 |
| Date of online submission of case : | | 21/11/2020 |

CHECK LIST SERIAL NUMBER -06

STATEMENT SHOWING DETAILS OF FOREST AREA INVOLVED IN THE DIVERSION

| Sr.no. | District/Division | District/Tehsil | Name of Village/ Hadbast no. | Forest Area involved in the proposal(Ha.) | Legal status of Forest Area | Remarks |
|--------|-------------------|-----------------------------|---------------------------------|---|--------------------------------------|---------------------------------------|
| 1. | Rupnagar | Rupnagar/ Anandpur sahib | Jeowal(345) | 0.53 | Area closed under PLPA,1900 | Khasra no. wise detail attached |
| 2. | Rupnagar | -do- | Bhatoli(372) | 0.246 | -do- | -do- |
| 3. | Rupnagar | -do- | Baruwai(339) | 0.002 | -do- | -do- |
| 4. | Rupnagar | -do- | Majher(331) | Nil | -do- | -do- |
| 5. | Rupnagar | -do- | Nard(333) | Nil | -do- | -do- |
| 6. | Rupnagar | -do- | Chikna(332) | Nil | -do- | -do- |
| 7. | Rupnagar | -do- | Massewal(337) | Nil | -do- | -do- |
| | | | Total | 0.778 | | |
| 1. | Rupnagar | Rupnagar/ Anandpur sahib | Jeowal(345) | 0.125 | Area delisted from PLPA , 1900 | Khasra no. wise detail attached |
| 2. | Rupnagar | -do- | Bhatoli(372) | 0.011 | -do- | -do- |
| 3. | Rupnagar | -do- | Baruwai(339) | 0.003 | -do- | -do- |
| 4. | Rupnagar | -do- | Majher(331) | Nil | -do- | -do- |
| 5. | Rupnagar | -do- | Nard(333) | Nil | -do- | -do- |
| 6. | Rupnagar | -do- | Chikna(332) | Nil | -do- | -do- |
| 7. | Rupnagar | -do- | Massewal(337) | Nil | -do- | -do- |
| | | | Total | 0.139 | | |
| 8 | Rupnagar | Rupnagar/ Anandpur sahib | P.F AREA OF AHC Km.33-34 | 0.0207 | Protected Forest land | -- |
| | | | G.Total | 0.938 | | |

95

Amul
Divisional Forest Officer,
Roopnagar

[Signature]
Executive Engineer,
Ropar Headworks Division,
Ropar

Full title of Project : Diversion of 0.938 Ha (Instead of 0.917 ha). (0.778 Ha., area closed u/s 4/5 of PLPA , 1900 + 0.139 Ha., area delisted from PLPA , 1900+0.0207 ha PF) of forest land in favour of Executive Engineer Ropar Headworks, Rupnagar Water Resources Department, Punjab, for construction of Jeowal - Bhatoli - Baruwal - Massewal- Majher - Chikna - Nard Lift Irrigation Scheme, Falling within the jurisdiction of Rupnagar Forest Division, Rupnagar & District Rupnagar (Punjab)


Proposal No. : FP/PB/IRRIG/60833/2020

Date of submission : 21-11-2020

Check List

PWD NOC

I, Gurpreetpal Singh Sandhu is working as Executive Engineer, Ropar, Headworks Division, Ropar. Have applied for PWD NOC vide my office letter No 5771/166-WI Dated 18.12.2020 and when our office receive the NOC from the concerned department . The same will be submitted to your office.


Executive Engineer,
Ropar Headworks Division,
Ropar


Divisional Forest Officer,
Roopnagar

ਨੰਬਰ 5771/166-W.L

ਮਿਤੀ 18-12-2020

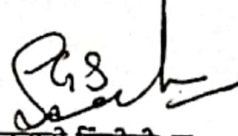
ਸੇਵਾ ਵਿਖੇ


ਕਾਰਜਕਾਰੀ ਇੰਜੀਨੀਅਰ,
ਉਸਾਰੀ ਮੰਡਲ ਭ ਅਤੇ ਮ ਸਾਖਾ,
ਰੂਪਨਗਰ।

ਵਿਸ਼ਾ:- ਚੰਗਰ ਏਰੀਏ ਲਈ ਲਗਾਈ ਜਾਣ ਵਾਲੀ ਲਿਫਟ ਇਰੀਗੇਸ਼ਨ ਸਕੀਮ (ਪਿੰਡ ਨਾਰਡ , ਚੀਕਣਾ, ਬਰੂਵਾਲ, ਭਟੋਲੀ, ਮੱਸੇਵਾਲ, ਮਝੇੜ, ਜਿਓਵਾਲ)

ਉਪਰੋਕਤ ਵਿਸ਼ੇ ਸਬੰਧੀ ਨਾਰਡ , ਚੀਕਣਾ, ਬਰੂਵਾਲ, ਭਟੋਲੀ, ਮੱਸੇਵਾਲ, ਮਝੇੜ, ਜਿਓਵਾਲ ਪਿੰਡਾਂ ਨੂੰ ਸਰਕਾਰ ਵੱਲੋਂ ਲਿਫਟ ਇਰੀਗੇਸ਼ਨ ਸਕੀਮ ਦੁਆਰਾ ਸਿੰਚਾਈ ਸਹੂਲਤ ਦਿਤੀ ਜਾ ਰਹੀ ਹੈ। ਇਸ ਸਬੰਧੀ MS ਅਤੇ PVC ਪਾਇਪਾ ਵਿਛਾਈਆ ਜਾਣੀਆ ਹਨ। ਇਸ ਕੰਮ ਲਈ ਕਈ ਥਾਂਵਾਂ ਤੇ ਇਨ੍ਹਾਂ ਪਿੰਡਾਂ ਨੂੰ ਜੋੜਨ ਵਾਲੀਆ ਪੈਂਡੂ ਸੜਕਾਂ ਤੇ ਕੱਟ ਲਗਾ ਕੇ ਪਾਇਪਾ ਕਰਾਸ ਕਰਨ ਦੀ ਤਜਵੀਜ਼ ਹੈ। PWD ਸਪੈਸੀਫਿਕੈਸ਼ਨਾਂ ਅਨੁਸਾਰ ਇਨ੍ਹਾਂ ਰੋਡ ਕੱਟਾਂ ਨੂੰ ਰਿਸਟੋਰ ਕਰਨ ਦੀ ਉਪਲੱਬਧਤਾ ਇਸ ਕੰਮ ਨਾਲ ਸਬੰਧਤ ਮੰਨਜ਼ੂਰ ਸ਼ੁਦਾ ਅਨੁਮਾਨਾ ਪਹਿਲਾਂ ਹੀ ਕੀਤੀ ਜਾ ਸਕਦੀ ਹੈ। ਤਜਵੀਜ਼ਤ ਲਿਫਟ ਸਕੀਮ ਦਾ ਇੰਨਡੈਕਸ ਪਲਾਨ ਨਾਲ ਨੱਥੀ ਕੀਤਾ ਗਿਆ ਹੈ। ਲੋਕ ਹਿੱਤਾਂ ਨੂੰ ਮੁੱਖ ਰੱਖਦੇ ਹੋਏ ਇਸ ਕੰਮ ਲਈ ਐਨ.ਓ.ਸੀ ਜਾਰੀ ਕੀਤੀ ਜਾਵੇ ਤਾਂ ਜੋ ਉਕਤ ਪਿੰਡਾਂ ਨੂੰ ਸਿੰਚਾਈ ਲਈ ਪਾਣੀ ਮੁਹਈਆ ਕਰਵਾਇਆ ਜਾ ਸਕੇ।

ਨੱਥੀ:- ਉਪਰੋਕਤ ਅਨੁਸਾਰ


ਕਾਰਜਕਾਰੀ ਇੰਜੀਨੀਅਰ,
ਰੋਪੜ ਹੋਡ ਵਰਕਸ ਮੰਡਲ,
ਰੂਪਨਗਰ।


Divisional Forest Officer,
Roopnagar

No.5771/166-WL

Dt.18/12/2020

To

Executive Engineer,
Construction Division B&R,
Roopnagar.

Sub :-Lift Irrigation Scheme for Changar Area (Village Nard, Chikna, Bruwal, Bhatoli, Massewal, Makher, Jeowal)

With regards to subject cited above Irrigation facility is being provided to the villages of Nard, Chikna, Bruwal, Bhatoli, Massewal, Makher, Jeowal through Lift Irrigation Scheme. MS and PVC pipes are to be laid in this regard. It is proposed to cut rural roads on various sites for crossing the pipeline. After the approval of estimates the work for restoration of cuts has been initiated under PWD specifications. The index plan of proposed lift scheme has been attached . Keeping in view of public interest, NOC should be issued so that irrigation water could be provided to the villages.

Attached-As Stated Above

-Sd-

Executive Engineer,
Ropar Head Works Division,
Roopnagar.

9.1


Divisional Forest Officer,
Roopnagar


Full title of Project : Diversion of 0.938 Ha (instead of 0.917 ha). (. 0.778 Ha., area closed u/s 4/5 of PLPA , 1900 + 0.139 Ha., area delisted from PLPA , 1900+0.0207 ha PF) of forest land in favour of Executive Engineer Ropar Headworks, Rupnagar Water Resources Department, Punjab, for construction of Jeowal - Bhatoli - Baruwal - Massewal- Majher - Chikna - Nard Lift Irrigation Scheme, Falling within the jurisdiction of Rupnagar Forest Division, Rupnagar & District Rupnagar (Punjab)

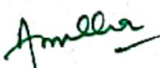
Proposal No. : FP/PB/IRRIG/60833/2020

Date of submission : 21-11-2020

UNDERTAKING

I, Gurpreetpal Singh Sandhu is working as Executive Engineer, Ropar, Headworks Division, Ropar In this regard it is submitted that in the approved project provision to purchase an equivalent Non-Forest Land in favor of the Forest Department was already made and same will be done after Stage- I clearance.


Executive Engineer,
Ropar Headworks Division,
Ropar

41

Divisional Forest Officer,
Roopnagar

Title of Case : Diversion of 0.938 Ha. (Instead of 0.917 Ha) (0.778 Ha. area closed u/s 4/5 of PLPA, 1900 + 0.139 Ha. area delisted from PLPA, 1900+ 0.0207 Ha. PF area of AHC) of forest land in favour of Executive Engineer, Rupnagar Head Works, Rupnagar, Water Resources Department, Punjab for construction of Jeowal-Bhatoli- Baruwal-Massewal- Majher-Chikna- Nard Lift Irrigation Scheme, Falling within the jurisdiction of Forest Division and Distt. Rupnagar (Punjab).

Proposal No. FP/PB/IRRIG/60833/2020

JOINT FIELD INSPECTION REPORT

On the above subject, on dated 12/04/2021 the Forest Range Officer & their concerned field staff and the Sub Divisional Officer, Doraha Sub Division, Doraha and their field staff jointly inspected the 0.938 Ha. (Instead of 0.917 Ha) (0.778 Ha. area closed u/s 4/5 of PLPA, 1900 + 0.139 Ha. area delisted from PLPA, 1900+ 0.0207 Ha. PF area of AHC) forest land involved in this proposal.

During the time of revised site inspection on dated 12/04/2021, 30 trees and 06 poles have been identified standing on 0.938 Ha. forest land. A revised marking list of 30 trees and 06 poles has been prepared and enclosed herewith. The rest of the trees and poles are found to be standing in Non Forest Land.


Forest
Guard


Block Forest
Officer


Forest Range
Officer


Sub Divisional Officer
Doraha Sub Divn. S.O.
DORAHA.
User Agency
Signature


Divisional Forest Officer,
Roopnagar

Revised marking list of trees standing in diversion of 0.938 Ha (0.778 Ha, area closed u/s 4/5 of PLPA, 1900 ± 0.139 Ha, area delisted from PLPA, 1900 ± 0.0207 Ha, PE area of AMC) of forest land proposed for construction Lift Irrigation Scheme, falling within the Jurisdiction of Forest Division Roopnagar

| Sr. No | Range | Block | Beat | Village | Type of Line | Name of Owner | Khasra Nos. | Marking No. | Species | Girth in cm. | Class | Volume (m ³) | Remarks | Status |
|--------|----------|-------|----------------|---------|--------------|---|-------------|-------------|---------|--------------|-------|--------------------------|----------------|-------------------|
| 1 | Anandpur | Kotla | Kiratpur Sahib | Jeowal | Main Line | Chain Singh, Jagtar Singh, Gurbaksh Singh | 346 | 1 | Khair | 54 | V | 0.05 | Green Standing | Closed Under PLPA |
| 2 | Anandpur | Kotla | Kiratpur Sahib | Jeowal | Main Line | Chain Singh, Jagtar Singh, Gurbaksh Singh | 346 | 3 | Khair | 49 | V | 0.05 | Green Standing | Closed Under PLPA |
| 3 | Anandpur | Kotla | Kiratpur Sahib | Jeowal | Main Line | Chain Singh, Jagtar Singh, Gurbaksh Singh | 346 | 4 | Khair | 37 | V | 0.05 | Green Standing | Closed Under PLPA |
| 4 | Anandpur | Kotla | Kiratpur Sahib | Jeowal | Main Line | Chain Singh, Jagtar Singh, Gurbaksh Singh | 346 | 6 | Khair | 48 | V | 0.05 | Green Standing | Closed Under PLPA |
| 5 | Anandpur | Kotla | Kiratpur Sahib | Jeowal | Main Line | Chain Singh, Jagtar Singh, Gurbaksh Singh | 346 | 8 | Khair | 47 | V | 0.05 | Green Standing | Closed Under PLPA |
| 6 | Anandpur | Kotla | Kiratpur Sahib | Jeowal | Main Line | Gurbachan Singh S/o Inder Singh | 399 | 9 | Shisham | 40 | V | 0.05 | Green Standing | Closed Under PLPA |
| 7 | Anandpur | Kotla | Kiratpur Sahib | Jeowal | Main Line | Gurbachan Singh S/o Inder Singh | 399 | 10 | Neem | 34 | V | 0.05 | Green Standing | Closed Under PLPA |
| 8 | Anandpur | Kotla | Kiratpur Sahib | Jeowal | Main Line | Gurbachan Singh S/o Inder Singh | 399 | 11 | Neem | 79 | IV | 0.15 | Green Standing | Closed Under PLPA |
| 9 | Anandpur | Kotla | Kiratpur Sahib | Jeowal | Main Line | Sukha Singh S/o Sarwan Singh | 405 | 12 | Shisham | 60 | IV | 0.15 | Green Standing | Closed Under PLPA |
| 10 | Anandpur | Kotla | Kiratpur Sahib | Jeowal | Main Line | Sukha Singh S/o Sarwan Singh | 405 | 14 | Khair | 35 | V | 0.05 | Green Standing | Closed Under PLPA |
| 11 | Anandpur | Kotla | Kiratpur Sahib | Jeowal | Main Line | Sukha Singh S/o Sarwan Singh | 405 | 15 | Shisham | 98 | III | 0.55 | Green Standing | Closed Under PLPA |
| 12 | Anandpur | Kotla | Kiratpur Sahib | Jeowal | Main Line | Sukha Singh S/o Sarwan Singh | 405 | 16 | Khair | 35 | V | 0.05 | Green Standing | Closed Under PLPA |
| 13 | Anandpur | Kotla | Kiratpur Sahib | Jeowal | Main Line | Sukha Singh S/o Sarwan Singh | 405 | 17 | Khair | 41 | V | 0.05 | Green Standing | Closed Under PLPA |
| 14 | Anandpur | Kotla | Kiratpur Sahib | Jeowal | Main Line | Sukha Singh S/o Sarwan Singh | 405 | 18 | Khair | 38 | V | 0.05 | Green Standing | Closed Under PLPA |
| 15 | Anandpur | Kotla | Kiratpur Sahib | Jeowal | Main Line | Sukha Singh S/o Sarwan Singh | 405 | 19 | Khair | 34 | V | 0.05 | Green Standing | Closed Under PLPA |
| 16 | Anandpur | Kotla | Kiratpur Sahib | Jeowal | Main Line | Sukha Singh S/o Sarwan Singh | 405 | 20 | Khair | 30 | V | 0.05 | Green Standing | Closed Under PLPA |
| 17 | Anandpur | Kotla | Kiratpur Sahib | Jeowal | Main Line | Sukha Singh S/o Sarwan Singh | 405 | 21 | Khair | 34 | V | 0.05 | Green Standing | Closed Under PLPA |
| 18 | Anandpur | Kotla | Kiratpur Sahib | Jeowal | Main Line | Sukha Singh S/o Sarwan Singh | 405 | 22 | Khair | 46 | V | 0.05 | Green Standing | Closed Under PLPA |
| 19 | Anandpur | Kotla | Kiratpur Sahib | Jeowal | Main Line | Sukha Singh S/o Sarwan Singh | 405 | 23 | Khair | 40 | V | 0.05 | Green Standing | Closed Under PLPA |
| 20 | Anandpur | Kotla | Kiratpur Sahib | Jeowal | Main Line | Sukha Singh S/o Sarwan Singh | 406 | 24 | Shisham | 30 | V | 0.05 | Green Standing | Closed Under PLPA |
| 21 | Anandpur | Kotla | Kiratpur Sahib | Jeowal | Main Line | Sukha Singh S/o Sarwan Singh | 406 | 25 | Khair | 34 | V | 0.05 | Green Standing | Closed Under PLPA |
| 22 | Anandpur | Kotla | Kiratpur Sahib | Jeowal | Main Line | Sukha Singh S/o Sarwan Singh | 406 | 26 | Khair | 35 | V | 0.05 | Green Standing | Closed Under PLPA |
| 23 | Anandpur | Kotla | Kiratpur Sahib | Jeowal | Main Line | Sukha Singh S/o Sarwan Singh | 406 | 27 | Khair | 52 | V | 0.05 | Green Standing | Closed Under PLPA |
| 24 | Anandpur | Kotla | Kiratpur Sahib | Jeowal | Main Line | Sukha Singh S/o Sarwan Singh | 406 | 28 | Khair | 42 | V | 0.05 | Green Standing | Closed Under PLPA |
| 25 | Anandpur | Kotla | Kiratpur Sahib | Jeowal | Main Line | Sukha Singh S/o Sarwan Singh | 406 | 30 | Khair | 32 | V | 0.05 | Green Standing | Closed Under PLPA |
| 26 | Anandpur | Kotla | Kiratpur Sahib | Jeowal | Main Line | Sukha Singh S/o Sarwan Singh | 406 | 31 | Khair | 38 | V | 0.05 | Green Standing | Closed Under PLPA |
| 27 | Anandpur | Kotla | Kiratpur Sahib | Jeowal | Main Line | Sukha Singh S/o Sarwan Singh | 406 | 33 | Khair | 37 | V | 0.05 | Green Standing | Closed Under PLPA |
| 28 | Anandpur | Kotla | Kiratpur Sahib | Jeowal | Main Line | Sukha Singh S/o Sarwan Singh | 406 | 34 | Khair | 46 | V | 0.05 | Green Standing | Closed Under PLPA |
| 29 | Anandpur | Kotla | Kiratpur Sahib | Jeowal | Main Line | Gurbachan Singh S/o Inder Singh | 411 | 35 | Shisham | 79 | IV | 0.15 | Green Standing | Closed Under PLPA |
| 30 | Anandpur | Kotla | Kiratpur Sahib | Jeowal | Main Line | Mandir Singh S/o Atma Singh | 411 | 36 | Shisham | 92 | III | 0.55 | Green Standing | Closed Under PLPA |

| Sr. No. | Species | V | IV | III | IIA | IIB | IA | IB | Total Trees | Volume of Trees m ³ |
|---------|---------|----|----|-----|-----|-----|----|----|-------------|--------------------------------|
| 1 | Khair | 22 | 0 | 0 | 0 | 0 | 0 | 0 | 22 | 1.10 |
| 2 | Shisham | 2 | 2 | 2 | 0 | 0 | 0 | 0 | 6 | 1.50 |
| 3 | Neem | 1 | 1 | 0 | 0 | 0 | 0 | 0 | 2 | 0.20 |
| | Total | 25 | 3 | 2 | 0 | 0 | 0 | 0 | 30 | 2.80 |

Certificate:

Certified that all the trees has been marked at site.
 Certified that marking is correct as per site.
 Certified that no disputed tree has been marked in this marking list.

[Signature]
 Forest Guard

[Signature]
 Block Forest

[Signature]
 Forest Range Officer

[Signature]
 USER AGENCY SIGNATURE

[Signature]
 Divisional Forest Officer,
 Roopnagar

Revised marking list of Poles (under size) standing in diversion of 0.938 Ha (0.778 Ha, area closed u/s 4/5 of PLPA, 1900 + 0.139 Ha, area delisted from PLPA, 1900 + 0.0207 Ha, PF area of AHC) of forest land, proposed for construction Lift Irrigation Scheme, falling within the Jurisdiction of Forest Division Rupnagar

| Sr. No | Range | Block | Beat | Village | Type of Line | Name of Owner | Khasra Nos. | Marking No. | Species | Girth in cm. | Class | Volume m3 | Remarks | Status |
|--------|----------|-------|----------------|---------|--------------|---|-------------|-------------|---------|--------------|-------|-----------|----------------|-------------------|
| 1 | Anandpur | Kotla | Kiratpur Sahib | Jeowal | Main Line | Chain Singh, Jagtar Singh, Gurbaksh Singh | 346 | 2 | Khair | 28 | V | 0.05 | Green Standing | Closed Under PLPA |
| 2 | Anandpur | Kotla | Kiratpur Sahib | Jeowal | Main Line | Chain Singh, Jagtar Singh, Gurbaksh Singh | 346 | 5 | Khair | 29 | V | 0.05 | Green Standing | Closed Under PLPA |
| 3 | Anandpur | Kotla | Kiratpur Sahib | Jeowal | Main Line | Chain Singh, Jagtar Singh, Gurbaksh Singh | 346 | 7 | Khair | 27 | V | 0.05 | Green Standing | Closed Under PLPA |
| 4 | Anandpur | Kotla | Kiratpur Sahib | Jeowal | Main Line | Sukha Singh S/o Sarwan Singh | 405 | 13 | Khair | 27 | V | 0.05 | Green Standing | Closed Under PLPA |
| 5 | Anandpur | Kotla | Kiratpur Sahib | Jeowal | Main Line | Sukha Singh S/o Sarwan Singh | 406 | 29 | Khair | 26 | V | 0.05 | Green Standing | Closed Under PLPA |
| 6 | Anandpur | Kotla | Kiratpur Sahib | Jeowal | Main Line | Sukha Singh S/o Sarwan Singh | 406 | 32 | Khair | 29 | V | 0.05 | Green Standing | Closed Under PLPA |

Certificate :

Certified that all the Poles has been marked at site standing on proposed area.

Certified that marking is correct as per site.

Certified that no disputed pole has been marked in this marking list.


Forest Guard


Block Forest


Forest Range Officer


USER AGENCY SIGNATURE


Divisional Forest Officer,
Roopnagar