

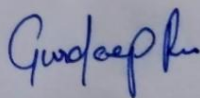
Title of Case : Diversion of 0.938 Ha. (Instead of 0.917 Ha) (0.778 Ha. area closed u/s 4/5 of PLPA, 1900 + 0.139 Ha. area delisted from PLPA, 1900+ 0.0207 Ha. PF area of AHC) of forest land in favour of Executive Engineer, Rupnagar Head Works, Rupnagar, Water Resources Department, Punjab for construction of Jeowal-Bhatoli- Baruwal-Massewal- Majher-Chikna- Nard Lift Irrigation Scheme, Falling within the jurisdiction of Forest Division and Distt. Rupnagar (Punjab).

Proposal No. FP/PB/IRRIG/60833/2020


JOINT FIELD INSPECTION REPORT

On the above subject, on dated 12/04/2021 the Forest Range Officer & their concerned field staff and the Sub Divisional Officer, Doraha Sub Division, Doraha and their field staff jointly inspected the 0.938 Ha. (Instead of 0.917 Ha) (0.778 Ha. area closed u/s 4/5 of PLPA, 1900 + 0.139 Ha. area delisted from PLPA, 1900+ 0.0207 Ha. PF area of AHC) forest land involved in this proposal.

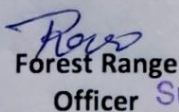
During the time of revised site inspection on dated 12/04/2021, 30 trees and 06 poles have been identified standing on 0.938 Ha. forest land. A revised marking list of 30 trees and 06 poles has been prepared and enclosed herewith. The rest of the trees and poles are found to be standing in Non Forest Land.



Forest
Guard




Block Forest
Officer



Forest Range
Officer



Sub Divisional Officer
Doraha Sub Divn. S.C.
DORAHA.



User Agency
Signature