

ANNEXURE - 7      ANNEXURE - XIV  
ANNEXURE - XI

## TAHASIL OFFICE, PALLAHARA

Letter No. 2882 /Dt. 13.6.16 //

To

The Divisional Forest Officer, Deogarh Division.

Sub: Identification of Non-Forest Govt land for Compensatory Afforestation for an area of 94.216 Ha. in respect of Hidsing Irrigation Project.


Ref: Your Office Memo No 150 Dt. 18.01.2016

Sir,

With reference to the letter on the subject cited above, I am to say that the joint inspection on the suitability of the identified land as furnished by Hidsing Irrigation Project has been done by RI Kantala and Range officer Pallahara for the purpose of compensatory afforestation in exchange of forest land diverted for the Hidsing Irrigation Project.


The identified land to the extent of 94.216 Ha was jointly inspected and found suitable for the compensatory afforestation. The surveyed land has not been allotted previously for any purpose and the same is also free from encroachment and encumbrances. The detailed statement of the surveyed non-forest Govt. land duly signed jointly by the forest and Revenue officials is enclosed here with for kind perusal and needful action at your end.

Yours Faithfully,

  
Tahasildar, Pallahara

Memo No. 2883 /Dt. 13.6.16 //

Copy submitted to the Additional District Magistrate Angul for favour of your kind information and necessary action.

  
Tahasildar, Pallahara

Memo No. 2884 /Dt. 13.6.16 //


Copy submitted to the Sub-Collector, Pallahara for favour of your kind information and necessary action.

  
Tahasildar, Pallahara

Memo No. 2885 /Dt. 13.6.16 //

Copy to the Executive Engineer, Cuttack Investigation Division, Jobra, Cuttack for information.

  
Tahasildar, Pallahara

  
Tahasildar, Pallahara

Executive Engineer  
Cuttack Investigation Division  
Jobra, Cuttack

**JOINT VERIFICATION OF NON - FOREST GOVERNMENT LAND FOR  
COMPENSATORY AFFORESTATION FOR HIDSING IRRIGATION PROJECT**

1. A Joint Verification was conducted in the said patches for CA land of Hidsing Irrigation Project on Dtd. 28.02.2016 and 04.05.2016.
2. The Staff of Forest Department, Revenue Department and Hidsing Irrigation Department were present as follows.
  1. Rohit Nayak – Forest Guard, Nagira Beat, Jamardihi Section
  2. Parikhita Rout – Forester, Jamardihi Section
  3. Saroj Kumar Biswal – Range Officer, Pallahara Range
  4. Sadananda Pradhan- Revenue Supervisor, Pallahara
  5. Ismita Panigrahi- Revenue Inspector, Kuntala, Pallahara
  6. Project Representatives of Hidsing Irrigation Project
3. The following below table shows the area suitable for ANR (Aided Natural Regeneration), viz. 200 nos. of plants/Ha. i.e. 18843 Nos. for 94.216 Ha.
4. The said patches are on the top of Hills, so it should be termed as Bald Hill Plantation.
5. Most of the area are with exposed rocky surface which requires special SMC ( Soil & Moisture Conservation) treatment.

SL. NO.	NAME OF VILLAGE	KHATA NO.	PLOT NO.	KISAM	AREA (Ha.)	AREA SUITABLE FOR ANR PLANTATION (Ha.)	REMARKS
1	Tanagola/ P.S.- Pallahara/ Thana No.-9/ Tahasil- Pallahara	48	676	Patita	2.104	2.104	Patch-I
2			677	Patita	2.015	2.015	
3			672	Patita	0.838	0.838	
4			671	Patita	2.125	2.125	
5			669	Patita	1.311	1.311	
6			668	Patita	0.931	0.931	
7			667	Patita	0.886	0.886	
8	Kadambinipu/ P.S.- Pallahara/ Thana No.-8/ Thasil- Pallahara	32	107	Parbat-2	13.921	13.921	Patch-II
9			161	Parbat-2	6.597	6.597	
10			232	Parbat-2	16.592	16.592	

Continued:

*[Signature]*  
Rev. Inspector  
Kuntala  
REVENUE INSPECTOR  
KANTALA

*[Signature]*  
Rev. Supervisor  
Pallahara  
Revenue Supervisor  
Pallahara

*[Signature]*  
Rohit Nayak  
Forest Guard  
Nagira Beat

*[Signature]*  
6/5/16  
Tahsil, Pallahara

*[Signature]*  
6/5/16  
Jamardihi Section

*[Signature]*  
6/5/16  
Range Officer  
Pallahara  
Range Officer  
Pallahara

*[Signature]*  
6/5/16  
Divisional Forest Officer  
Deogarh, Division

*[Signature]*  
6/5/16  
Executive Engineer  
Bhubaneswar

*[Signature]*  
6/5/16  
P.T.O.

335

Sl. NO.	NAME OF VILLAGE	KHATA NO.	PLOT NO.	KISAM	AREA (Ha.)	AREA SUITABLE FOR ANR PLANTATION (Ha.)	REMARKS
11	Baradiha/	30	379	Parbat-3	10.069	10.069	Patch-III
12	P.S.-		380	Parbat-3	13.905	13.905	
13	Pallahara/		6	Parbat-3	16.803	16.803	Patch-IV
14	Thana No. 4/		93	Parbat-3	6.119	6.119	Patch-V
	Tahasil- Pallahara						
TOTAL AREA (Ha.)					94.216	94.126	

1. Certified that the above non-forest Govt. Land is in 14 Nos. of plots in 5 compact patches and in the above villages having adequate soil depth for plantation.
2. Certified that above Non-Forest Govt. land is suitable for ANR (Aided Natural Regeneration) plantation and is free from encroachment & encumbrance.
3. Certified that there is no mineral deposit held in the above area.
4. Certified that above land is not covered under 4(1) Notification, DLC Forest & not belongs to any forest kisam as on RoR of 25.10.1980.
5. Certified that above land is not allotted previously.

Rev. Inspector Kuntala  
 Rev. Supervisor Pallahara  
 Forest Guard Nagira Beat  
 Forester Jamardihi  
 Range Officer Pallahara  
 D.F.O. Deogarh  
 REVENUE INSPECTOR KANTALA  
 Revenue Supervisor Pallahara  
 Forest Range Officer PALLAHARA RANGE  
 Jamardihi Section

Tahasildar, PALLAHARA  
 24/6/16


(Countersigned)  
 Divisional Forest Officer  
 Deogarh, Division

P. Patra  
 24/6/16  
 Executive Engineer  
 Forest Investigation Division  
 Jodhpur, Gujarat

P. Patra  
 24/6/16  
 Executive Engineer  
 Forest Investigation Division  
 Jodhpur, Gujarat



BY E-MAIL

**OFFICE OF THE COLLECTOR & DISTRICT MAGISTRATE, ANGUL**Ph. : 06764-230567(O), 230234(R), 230685(F), E-mail : [dm-angul@nic.in](mailto:dm-angul@nic.in), Web site : [www.angul.nic.in](http://www.angul.nic.in)No. 1818 /Rev. Dt. 16.07.2016

From **Shri Anil Kumar Samal, IAS,**  
Collector & District Magistrate.

To The Executive Engineer,  
Cuttack Investigation Division,  
Jobra, Cuttack-7.

Sub: Identification of non-forest Government land for compensatory afforestation purpose for Hidising Irrigation Project.

Ref :- Your letter No.03 dt.04.01.2016.

Sir,

In inviting reference to the letter on the subject cited above I am to say that the proposed land for Compensatory Afforestation selected by the user agency at village Tanugola, Kadambinipur and Baradiha under Pallahara Tahasil of Angul district for Hidising Irrigation Project has been jointly verified by the Revenue and Forest Officials. On joint verification it is observed that the land measuring 94.216 hectares is free from encroachment and also suitable for compensatory afforestation purpose (Aided Natural Regeneration Model). The copy of joint verification report along with land schedule and cadastral map duly signed by Revenue and Forest Officials, Tahasildar, Palahara and countersigned by D.F.O., Deogarh are enclosed herewith for ready reference.

*File  
16/7/16*

Further in pursuance of guideline issued vide letter F. No.11-306/2014-FC dt. 07.10.2014 of MOEF & CC, Govt. of India, the identified schedule of non-forest Govt. land will be transferred and mutated in favour of State Forest & Environment Department for creation of compensatory afforestation on receipt of stage-I approval under the FC Act for diversion of forest land required by the project proponent.

You are therefore, intimated to incorporate the identified land for the forest diversion proposal accordingly.

Enclosures : As above

Yours faithfully,

*[Signature]*  
Collector, Angul

Memo No. 1819 /Rev. Dt. 16.07.2016

Copy forwarded to the Divisional Forest Officer, Angul/ Deogarh/ Tahasildar, Pallahara for information and necessary follow up action.

*Memo No. 1810/ME dt. 16/7/16*

*Copy forwarded to S.D.O, Angul Inv. Div. for information & necessary action*  
*[Signature]*  
Collector, Angul

*[Signature]*  
Executive Engineer  
Cuttack Investigation Division  
Cuttack-7



OFFICE OF THE TAHASILDAR, PALLAHARA

ତହସିଲଦାରଙ୍କ କାର୍ଯ୍ୟାଳୟ, ପାଲହରା

Telephone: 06765-27923300 | Website: www.angul.nic.in | E-mail: tah.palla-od@nic.in



Received  
From: 01/11

Letter No. 3350 / Rev/Date. 20-10-2021/11

Shri. Lambodar Marndi, OAS-I (JB)  
Tahasildar & Executive Magistrate, Pallahara.

To

The Collector & District Magistrate, Angul.

Sub: Submission of joint verification of non-forest Government land for  
Compensatory Afforestation for Hidising Irrigation Project.

Sir,

With reference to the subject cited above, I am to submit herewith the  
joint verification of non-forest Government land for Compensatory Afforestation  
for Hidising Irrigation Project for favour of kind information and necessary further  
action.

Encl. As above

Yours faithfully,

Tahasildar & Executive Magistrate  
Pallahara

Memo No 3351 / Rev. // Date 20-10-2021/11

Copy submitted to the Sub-Collector, Pallahara for favour of kind  
information and necessary action.

Tahasildar & Executive Magistrate  
Pallahara

Memo No 3352 / Rev/Date. 30-10-2021/11

Copy submitted to the Divisional Forest Officer, Deogarh Division/  
Superintending Engineer, Angul Investigation Division for favour kind information.

Tahasildar & Executive Magistrate  
Pallahara



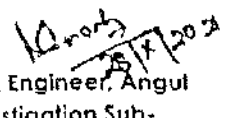
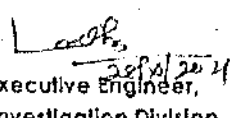
**JOINT VERIFICATION OF NON-FOREST GOVERNMENT LAND FOR COMPENSATORY  
AFFORESTATION FOR HIDISING IRRIGATION PROJECT.**

1. A joint verification was conducted in the said patches for Compensatory afforestation land of Hidising Irrigation Project on dtd. 28.10.2021.
2. The staff of forest Department, Revenue Department and Water Resources Department were present as follows.
  - A. Kiran Kumar Panda:- Superintending Engineer, Angul Investigation Division.
  - B. Susanta Kumar Mishra:- Asst. Executive Engineer, Angul, Investigation Division, Angul.
  - C. Manoj Kumar Nanda:- Asst. Engineer, Angul Investigation Sub-Division, Angul.
  - D. Duryodhan Jerai-Range Officer, Pallahara
  - E. Gouri Sankar Mishra -Revenue Supervisor, Pallahara
  - F. Pradeep Kumar Nayak-Revenue Inspector, Kantala
  - G. Project Representative of Hidising Irrigation Project.

As per direction of Collector & District Magistrate, Angul in review meeting taken by Hon'ble Deputy Speaker, OLA on 22/10/2021, we the undersigned authorities conducted a joint field visit to the proposed site and found as detailed below.

Sl No	Name of the village	Khata No	Plot No	Kisam	Area	Area sullable for ANR plantation	Remarks
1	2	3	4	5	6	7	8
1	TANUGOLA, P.S.- PALLAHARA THANA-9 Tahasil- Pallahara	48	676	Patila	2.104	2.104	Patch-I
2			677	Patila	2.015	2.015	
3			672	Patila	0.838	0.838	
4			671	Patila	2.125	2.125	
5			669	Patila	1.311	1.311	
6			668	Patila	0.931	0.931	
7			667	Patila	0.886	0.886	
8	Kadambinipur, .S.-PALLAHARA THANA-8	32	107	Parbata-2	13.921	13.921	Patch-II
9			161	Parbata-2	6.597	6.597	
10			232	Parbata-2	16.592	16.592	
11	Baradiha .S.-PALLAHARA THANA-4	30	379	Parbata-3	10.069	10.069	Patch-III
12			380	Parbata-3	13.905	13.905	Patch-IV
13			6	Parbata-3	16.803	16.803	
14			93	Parbata-3	6.119	6.119	Patch-V
Total area (Ha.)					94.216	94.216	

1. It was found that the above schedule plots are free from encroachment & encumbrance except plot No. 6 of village Baradiha.
2. Some seasonal crops are grown in part and parcel of plot No. 6 Kisam Parbata-3 pertaining to Khata No. 30 of village-Baradiha. Such type of temporary encroachment may be treated as free from encroachment.


 28/10/21  
 Rev. Supervisor, Pallahara
  28/10/21  
 Range Officer, Pallahara
  28/10/21  
 Asst. Engineer, Angul Investigation Sub-Division Angul
  28/10/21  
 Asst. Executive Engineer, Angul Investigation Division

 28/10/21  
 Superintending Engineer,  
 Angul, Investigation Division

  
 Tahasil, Pallahara  
 Pallahara



BY E-MAIL

**OFFICE OF THE COLLECTOR & DISTRICT MAGISTRATE, ANGUL**Ph. : 06764-230567(O), 230234(R), 230685(F), E-mail : [dm-angul@nic.in](mailto:dm-angul@nic.in), Web site : [www.angul.nic.in](http://www.angul.nic.in)No. 1818 /Rev. Dt. 16.07.2016

From **Shri Anil Kumar Samal, IAS,**  
Collector & District Magistrate.

To The Executive Engineer,  
Cuttack Investigation Division,  
Jobra, Cuttack-7.

Sub : Identification of non-forest Government land for compensatory afforestation purpose for Hidising Irrigation Project.

Ref :- Your letter No.03 dt.04.01.2016.

Sir,

In inviting reference to the letter on the subject cited above I am to say that the proposed land for Compensatory Afforestation selected by the user agency at village Tanugola, Kadambinipur and Baradiha under Pallahara Tahasil of Angul district for Hidising Irrigation Project has been jointly verified by the Revenue and Forest Officials. On joint verification it is observed that the land measuring 94.216 hectares is free from encroachment and also suitable for compensatory afforestation purpose (Aided Natural Regeneration Model). The copy of joint verification report along with land schedule and cadastral map duly signed by Revenue and Forest Officials, Tahasildar, Pallahara and countersigned by D.F.O., Deogarh are enclosed herewith for ready reference.

Further in pursuance of guideline issued vide letter F. No.11-306/2014-FC dt. 07.10.2014 of MOEF & CC, Govt. of India, the identified schedule of non-forest Govt. land will be transferred and mutated in favour of State Forest & Environment Department for creation of compensatory afforestation on receipt of stage-I approval under the FC Act for diversion of forest land required by the project proponent.

You are therefore, intimated to incorporate the identified land for the forest diversion proposal accordingly.

Enclosures : As above

Yours faithfully,

*[Signature]*  
Collector, Angul

Memo No. 1819 /Rev. Dt. 16.07.2016

Copy forwarded to the Divisional Forest Officer, Angul/ Deogarh/ Tahasildar, Pallahara for information and necessary follow up action.

Memo No. 1810/ME dt. 16/7/16

Copy forwarded to SDO, Angul Inv. Div. for information & necessary action

*[Signature]*  
Collector, Angul

*[Signature]*  
Executive Engineer  
Cuttack Investigation Division  
Cuttack-7