

DETAILED NOTE ON THE PROJECT


Improvements to Rechapally to Thatlawai road from km 3/0 to 10/0 in Karimnagar District. This is the only road of a length 5.792 Km of earthen surface connecting Rechapally to thatlawai road via Medaram Thanda, Naikpalli where the people are suffering a lot for travelling to the mandal head quarters Jagtial mandal for their medical aid, education, transportation of agricultural produce etc.,

By Improving this road to (R&B) Standards, the people of Rechapally people will be facilitated to reach the Raikal mandal, for all their needs on time.


The road is passing through forest area from Km 3/0- 10/0. The reach is under the forest jurisdiction of Karimnagar West Division.

It is proposed to improve from earthen road to Black Topping. The Telangana State Government have taken a policy decision to improve the interior roads to R&B standards vide TS Memo No13/NABARD-RDF-XX/2015-16 Dt;24-4-2015. There is no other alternative except proposing upgradation in forest area of Karimnagar West Division. By constructing the above road, it would improve further connectivity in terms of achieving smooth and safe traffic flow and improve level of service. In addition to above, substantial economic gain in terms of reduced Vehicle Operating Cost (VOC) and reduced travel time will be achieved.

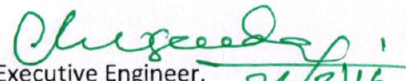
It is proposed to take up road construction along the existing earthen road. As such the permission of the forest authorities is required. Hence, proposal is submitted for diversion of forest land worked out to an extent of 11.584 Hectares in Karimnagar West Division.



Executive Engineer,
(R&B) Division, Jagtial 26/3/16



Superintending Engineer,
(R&B) Circle, Karimnagar

Countersigned

Engineer-in-Chief (R&B),
Rural Roads, Hyderabad.

AREA & FOREST DETAILS STATEMENT IN KARIMNAGAR WEST FOREST DIVISION, KARIMNAGAR										
Set	Range	Section	Beat	Block/Name of the RF	Compt. No	Structure type	STRETCH	Length in 'm'	Width in 'm'	Area in 'Ha'
1	Jagtial	Bupatipur	Rechapalli	Arsikota	607	Road work	Rechapalli to Thatlawai	1750.000	20.00	3.500
2	Raikal	Allipur	Thatlawai	Arsikota	608,609,610	Road work	Rechapalli to Thatlawai	4042.000	20.00	8.084
										11.584


 Executive Engineer,
 (R&B) Division, Jagtial


 Superintending Engineer,
 (R&B) Circle, Karimnagar

Countersigned

 Engineer-in-Chief (R&B),
 Rural Roads, Hyderabad.

STATEMENT SHOWING THE FOREST AREA REQUIRED FOR DIVERSION.

Sl.No	Stretch	Length in Km	Width in Mtrs	Area required in Ha
1	Km 3/0 to 8/792 both sides	5.792	20.00	11.584
	Total forest area required			11.584 Ha.


Chiranjeev
Executive Engineer,
(R&B) Division, Jagtial. *26/3/16*


Sathya
Superintending Engineer
(R&B) Circle, Karimnagar.


Countersigned

[Signature]
Engineer-in-Chief (R&B)
Rural Roads, Hyderabad.

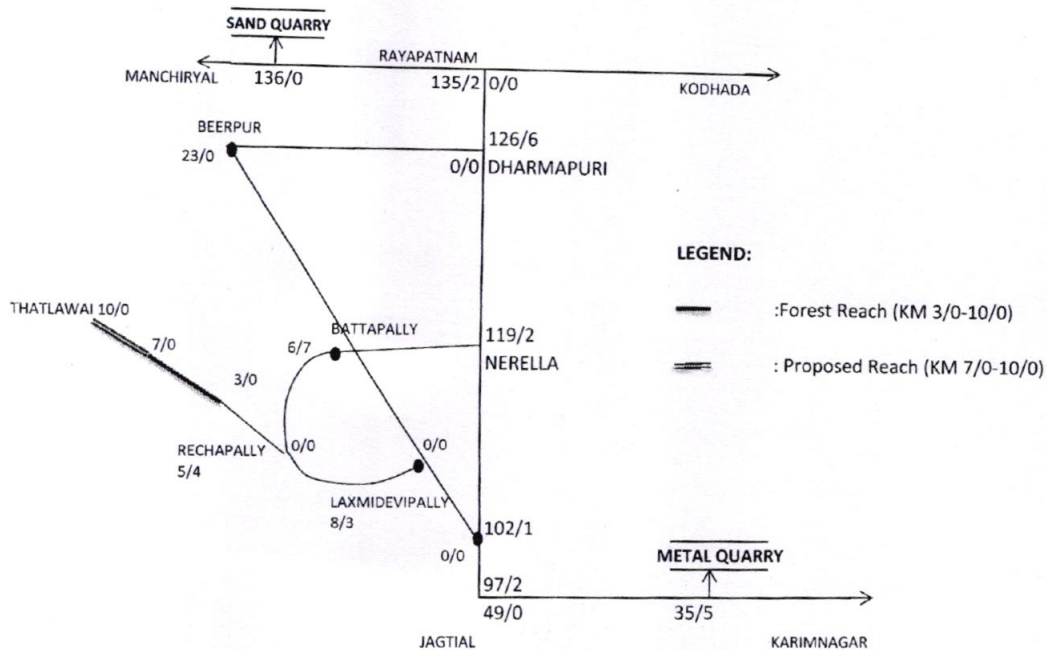
DETAILS OF SURVEY INSTRUMENTS USED				
S.No	Name of the Agency	Instruments used	Persons involved	Period of Survey
1	M/s DGPS Survey.in,Hyderabad	1.DGPS make:Trimble SPS985 GNSS,R6	Survey Team Lead By Mr. DUVULURI RAVI	
		2.Survey Method: RTK BY OMNISTAR HP/XP		


 Executive Engineer,
 (R&B) Division,Jagtial
 26/3/16


 Superintending Engineer,
 (R&B) Circle, Karimnagar

Countersigned

 Engineer-in-Chief (R&B),
 Rural Roads, Hyderabad.

KEY MAP OF RECHAPALLY TO THATLAWAI ROAD FOM KM 3/0-10/0



Chereddy
Executive Engineer,
(R&B) Division, JAGTIAL
26/3/16

Sathya
20.3.16
Superintending Engineer,
(R&B) Circle, Karimnagar

Countersigned
[Signature]
Engineer-in-Chief (R&B),
Rural Roads, Hyderabad.