

351

GOVERNMENT OF TELANGANA
REVENUE DEPARTMENT.

OFFICE OF THE TAHSILDAR: ALLAPALLI.


Rc.No.B/191/2020.

Dt.23.12.2020.

CERTIFICATION OF MUTATION

1. This is certified that an extent of Ac.283.82 gts in Sy.No.28 situated at Rangapuram, Ulvachelka and Busurai enclosures in Markode Reserve forest of Ulvachelka Revenue Village of Allapally Mandal is Government land and free from all encumbrances and encroachments has been transferred and mutated in favour of the Telangana Forest Department represented by the Forest Range Officer, Regalla for Compensatory afforestation in lieu of Reserve Forest land proposed for diversion under Forest (Conservation) Act, 1980 to improve the road connectivity of the following roads proposed by the R & B Department, i.e, (1) Road from Veerapuram to Gundala (38.55 Ha), (2) Gundala to Parsa (Up to Dubbathanda - 9.02 Ha.), (3) Mamakannu to Battupally (39.153 Ha), (4) Tekulapally to Gundala (24.74 Ha) and (5) Peddamidisileru to Bhatinapally (16.56 Ha).




Tahsildar, Allapally,
Bhadrachalam Kothagudem Dist.
BHADRACHALAM KOTHAGUDEM DIST. T.S.

353

GOVERNMENT OF TELANGANA
REVENUE DEPARTMENT,

OFFICE OF THE TAHSILDAR: ALLAPALLI.

Rc.No.B/191/2020

Dt.23.12.2020.

CERTIFICATION OF NON-ENCUMBRANCE

1. This is certified that an extent of Ac.283.82 gts in Sy.No.28 situated at Rangapuram, Ulvachelka and Busurai enclosures in Markode Reserve forest of Ulvachelka Revenue Village of Allapally Mandal is Government land and free from all encumbrances and encroachments proposed for transfer to the Forest Department for Compensatory afforestation in lieu of Reserve Forest land proposed for diversion under Forest (Conservation) Act, 1980 to improve the road connectivity of the following roads proposed by the R & B Department, i.e, (1) Road from Veerapuram to Gundala (38.55 Ha), (2) Gundala to Parsa (up to Dubbathanda - 9.02 Ha.), (3) Mamakannu to Battupally (39.153 Ha), (4) Tekulapally to Gundala (24.74 Ha) and (5) Peddamidisileru to Bhatinapally (16.56 Ha).
2. This area has not been proposed for any other assignment/ pattas or alternate use by the Government.
3. Certified that the above Government land has not been proposed earlier to the Forest Department for afforestation.




Tahsildar, Allapally,
ALLAPALLY MANDAL
Bhadrachalam District,
BHADRACHALAM DIST.


HANDING OVER OF GOVERNMENT NON-FOREST LAND TO THE FOREST DEPARTMENT FOR COMPENSATORY AFFORESTATION FOR THE FOREST DEPARTMENT

The Government Non-forest land measuring Ac.283.82 gts. as detailed here under situated in Ulvachelka Revenue Village of Allapally Mandal has been inspected jointly with the Forest Range Officer, Regalla.

Sl.No.	Mandal	Revenue Village	Sy.No.	Extent	Remarks
				Ac.gts. or Ha.	
1.	Allapally	Ulvachelka	28	283.82	Ulvachelka, Busurai and Part of Rangapuram enclosure

There are no encroachments or any obstructions are appeared. The boundaries have been fixed and peg marked. This possession of the above land has been handed over to Forest Range Officer, Regalla, Kinnerasani WLM Division, Palvanha on 23.12.2020 towards Compensatory Afforestation in lieu of Reserve Forest land proposed for diversion under Forest (Conservation) Act, 1980 to improve the road connectivity of the following roads proposed by the R & B Department, i.e, (1) Road from Veerapuram to Gundala (38.55 Ha), (2) Gundala to Parsa (Up to Dubbathanda - 9.02 Ha.), (3) Mamakannu to Battupally (39.153 Ha), (4) Tekulapally to Gundala (24.74 Ha) and (5) Peddamidisileru to Bhatinapally (16.56 Ha), total 128.023 Ha. as per the proceedings of the District Collector, Bhadradi Kothagudem, vide Rc.No. E1/3171/2020, Dt.19.09.2020.

Handed over by

 Tahsildar, Allapally,
 Bhadradi Kothagudem District.

Taken over by

 Forest Range Officer, Regalla,
 Kinnerasani WLM Division,
 Palvanha.