

Full Title of the Project:

Diversion of 0.675 hect. of forest land in favour of Executive Engineer, Public Health Engineering, Division No.2, Jind for Laying of 450 MM HDPE Independent Water Pipeline from Julana to Gatauli Drain on Jind Rohtak Highway RD 315.044 to 322.544 under Forest Division & District Jind (Haryana).

Online Proposal No./ File No. :

FP/HR/Water/65867/2020.

Date of Proposal:


10-02-2021

ABSTRACT OF TREES

Species	Class							Total Trees	Total Volume
	V	IV	III	II A	II B	I A	I B		
Euc.	6	8	2	0	0	0	0	16	5.86
Shisham	1	4	1	0	0	0	0	6	1.19
Kikar	1	6	0	0	0	0	0	7	0.9
Other	9	25	6	0	0	2	0	42	7.46
Total	17	43	9	0	0	2	0	71	15.41

Place : Jind

Dated


 Divisional Forest Officer
 Jind Forest Division
 Jind.
 Office Seal.....
 Jind

रोड पर पाईप लाइन खनने में न्यूनतम गहराई की मांग सूची

No.	N. Reach/Km	दिश	En.	श.प.	गिर्दा	class
1.	25-26	Right	27	खरल	198cm	IA
2	"	"	34	शीशम	115cm	III
3	"	"	37	पीपल	208cm	IA
4	"	"	57	कीकर	70cm	IV
5	"	"	58	"	68cm	IV
6	"	"	59	सफेदा	89cm	IV
7	"	"	62	"	70cm	IV
8	"	"	70	शीशम	70cm	IV
9	"	"	71	सफेदा	32cm	I
10	"	"	74	"	65cm	IV
11	"	"	79	कीकर	53cm	V
12	"	"	86	"	75cm	IV
13	"	"	89	"	72cm	IV
14	"	"	92	सफेदा	78cm	IV
15	"	"	96	"	32cm	V
16	"	"	99	"	55cm	V
17	"	"	102	"	65cm	IV
18	"	"	103	"	43cm	V
19	"	"	104	"	58cm	V
20	"	"	106	शीशम	80cm	IV
21	"	"	107	सफेदा	80cm	IV
22	"	"	111	कीकर	55cm	V
23	"	"	113	"	48cm	V
24	"	"	114	"	52cm	V
25	"	"	118	सफेदा	95cm	III

S.N.	N. Reach / Km	Size	Eu.	श्र.	Crith	
26	25-26	Right	120	बकेंग	35m	V
27	"	"	121	सफेदा	52m	IV
28	"	"	124	शीराम	66m	IV
29	"	"	129	बकेंग	78m	V
30	"	"	130	शीराम	50m	IV
31	26-27	"	1	बकेंग	80m	IV
32	"	"	3	सफेदा	75m	IV
33	"	"	7	नीम	98m	III
34	"	"	15	बकेंग	88m	IV
35	"	"	17	तन	40m	V
36	"	"	19	"	119m	III
37	"	"	21	बकेंग	82m	IV
38	"	"	22	तन	105m	III
39	"	"	23	बकेंग	75m	IV
40	"	"	27	शीराम	68m	IV
41	"	"	28	बकेंग	100m	III
42	"	"	29	तन	73m	IV
43	"	"	31	बकेंग	82m	IV
44	"	"	37	तन	70m	IV
45	"	"	41	सफेदा	75m	IV
46	"	"	44	बकेंग	75m	IV
47	"	"	45	मरुफ	75m	IV
48	"	"	46	बकेंग	73m	IV
49	"	"	48	शीराम	70m	IV
50	"	"	49	बकेंग	58m	V
51	"	"	50	"	78m	IV
52	"	"	56	तन	95m	III
53	"	"	58	बकेंग	68m	IV


Km	Side	Eu.	sb.	Length	Class
26-27	Right	59	कॉर	46m	V
u	u	60	u	50m	V
56	u	61	कीर	72m	IV
57	u	62	नल	78m	IV
58	u	73	शीशम	67m	IV
59	u	75	कॉर	88m	IV
60	u	78	सफेदा	95m	III
61	u	81	नल	89m	IV
62	u	84	कॉर	75m	IV
63	u	92	कॉर	78m	IV
64	u	94	u	70m	IV
65	u	97	u	50m	V
66	u	98	नल	65m	IV
67	u	107	कॉर	66m	IV
68	u	111	u	82m	IV
69	u	116	शीशम	102m	III
70	u	124	कॉर	76m	IV
71	u	125	u	70m	IV

sb.	V	IV	III	IIA	IIB	IA	IB	t. tree	t. vel.
सफेदा	6	8	2	-	-	-	-	16	5.86m ³
शीशम	1	4	1	-	-	-	-	6	1.19m ³
कीर	1	6	-	-	-	-	-	7	0.9m ³
अन्य	9	25	6	-	-	2	-	42	7.46m ³
कुल	17	43	9	-	-	2	-	71	15.41m ³


P.T.O.

श्रीमान जी, प्रमाणित किया जाता है कि उपरोक्त सभी वृक्षों की लपेट, धनतन व फलानों से निम्न अनुसार सही है। उपरोक्त मार्किंग सूची ज.ई. Public Health के कहने अनुसार बनाई गई है। ज.ई. Public Health ने जो वृक्ष बताये केवल उन्हीं वृक्षों की सूची बनाई है।

९९


 1/c Tulana & Kargash
 Seat

Divisional Forest Officer
 Forest Division
 Jind


 J.F.

C/3


Full Title of the Project: Diversion of 0.675 hect. of forest land in favour of Executive Engineer, Public Health Engineering, Division No.2, Jind for Laying of 450 MM HDPE Independent Water Pipeline from Julana to Gatauli Drain on Jind Rohtak Highway RD 315.044 to 322.544 under Forest Division & District Jind (Haryana).

Online Proposal No./ File No. : FP/HR/Water/65867/2020.

Date of Proposal: 10-02-2021

CHECK LIST SERIAL NUMBER:-18

"SCHEME FOR C.A."

Name of the Forest/Reach to be diverted: Diversion of Forest Land of 0.675 ha. for Laying of 450 MM HDPE Independent Water Pipeline from Julana to Gatauli Drain on Jind Rohtak Highway RD 315.044 to 322.544 under Forest Division & District Jind (Haryana).

Forest Area = 0.675 hect

Details of degraded forest land/non-forest land where C.A. is to be carried out.

Division Jind District Jind Tehsil Jind Range Jind
C.A. Site name : Sunder Sub Branch RD 77-109 L& R/s

- Area to be Afforested :-
- a) Whether the site selected for Compensatory Afforestation is a Land bank (Yes or No): Yes
 - b) If the CA site is other than the land bank, reasons be given:- N/A
In case of non-forest area identified for CA, then what is the distance of CA site from the adjoining forest boundary :- N/A
 - i) Soil type: sandy to sandy loam
 - ii) Topography a. Hilly/Undulating/Plain: Plain
 b. Slope:-Steep/Medium/Gentle: Gentle
 - iii) Whether the area is bearing any root stock of vegetation:- ---

Plantation Model:-

Copy of the approved Compensatory Afforestation Scheme/Model showing component wise physical and financial break up is as under ;

1. Schedule of Plantation Programme:-

Detail of year wise break-up of requirements of funds is as under:-

The plantation cost is calculated for Tall Plants norms at 4m x 2½m spacing at the wage rate of Rs. 347.08/- per day as under:-

Year	Rate per Plant
1 st Year cost of afforestation	Rs. 381.28/- Per Plant
2 nd Year maintenance	Rs. 122.48/- Per Plant
3 rd Year maintenance	Rs. 44.48/- Per Plant
4 th Year maintenance	Rs. 16.54/- Per Plant
5 th Year maintenance	Rs. 16.54/- Per Plant
6 th Year maintenance	Rs. 16.54/- Per Plant
7 th Year maintenance	Rs. 16.54/- Per Plant
8 th Year maintenance	Rs. 16.54/- Per Plant
9 th Year maintenance	Rs. 16.54/- Per Plant
10 th Year maintenance	Rs. 16.54/- Per Plant
Total	Rs. 664.02 /-

Area to be Diverted : 0.675 ha.

No. of Tree to be felled : 71

No. of Plant to be damaged: Nil

Plants to be Planted under normal CA : 1350 (@ 1000 plants per ha.)

Area to be Planted under normal CA : 1.35 ha.. (@1000 Plant per ha.)

Plant to be Planted under Penal CA: 0.00 (@1000 Plant per ha.)

Additional CA is lieu of Plants to be damaged (Double the plants to be Damaged) =.....

Area to Planted under Addl. CA : (@ 1000 plants per ha.)

Total No. of Plants to be Planted (CA+Penal.CA) : 1350

Total Area to be Planted (CA+ Penal.CA) 1.35 ha. (@ 1000 plants per ha.)

S.No	DESCRIPTION		RATE	TOTAL AMOUNT (Rs.)
A	Compensatory Afforestation Charges	No. of Plants		
	(1) 1 st Year cost of afforestation	1350	Rs. 381.28/- Per Plant	514728
	(2) 2 nd Year maintenance		Rs. 122.48/- Per Plant	165348
	(3) 3 rd Year maintenance		Rs. 44.48/- Per Plant	60048
	(4) 4 th Year maintenance		Rs. 16.54/- Per Plant	22329
	(5) 5 th Year maintenance		Rs. 16.54/- Per Plant	22329
	(6) 6 th Year maintenance		Rs. 16.54/- Per Plant	22329
	(7) 7 th Year maintenance		Rs. 16.54/- Per Plant	22329
	(8) 8 th Year maintenance		Rs. 16.54/- Per Plant	22329
	(9) 9 th Year maintenance		Rs. 16.54/- Per Plant	22329
	(10) 10 th Year maintenance		Rs. 16.54/- Per Plant	22329
	(11) Barbed wire fencing charge= 5.4 RKM			Rs.200000/- Per RKM
Total Charges				1976427
Supervisory / Overhead / Miscellaneous Charges			10% on the CA charges	197643
Total (A) C.A. Charges				2174070
B	Additional Compensatory Afforestation Charges/			
	(1) 1 st Year cost of afforestation	0	Rs. 381.28/- Per Plant	0
	(2) 2 nd Year maintenance		Rs. 122.48/- Per Plant	0
	(3) 3 rd Year maintenance		Rs. 44.48/- Per Plant	0
	(4) 4 th Year maintenance		Rs. 16.54/- Per Plant	0
	(5) 5 th Year maintenance		Rs. 16.54/- Per Plant	0
	(6) 6 th Year maintenance		Rs. 16.54/- Per Plant	0
	(7) 7 th Year maintenance		Rs. 16.54/- Per Plant	0
	(8) 8 th Year maintenance		Rs. 16.54/- Per Plant	0
	(9) 9 th Year maintenance		Rs. 16.54/- Per Plant	0
	(10) 10 th Year maintenance		Rs. 16.54/- Per Plant	0
	(11) Barbed wire fencing charge= 0RKM			Rs.200000/- Per RKM
Total (B) Addl. C.A. Charges				0

C Penal CA Charges				
(1)	1 st Year cost of afforestation	0	Rs. 381.28/- Per Plant	0
(2)	2 nd Year maintenance		Rs. 122.48/- Per Plant	0
(3)	3 rd Year maintenance		Rs. 44.48/- Per Plant	0
(4)	4 th Year maintenance		Rs. 16.54/- Per Plant	0
(5)	5 th Year maintenance		Rs. 16.54/- Per Plant	0
(6)	6 th Year maintenance		Rs. 16.54/- Per Plant	0
(7)	7 th Year maintenance		Rs. 16.54/- Per Plant	0
(8)	8 th Year maintenance		Rs. 16.54/- Per Plant	0
(9)	9 th Year maintenance		Rs. 16.54/- Per Plant	0
(10)	10 th Year maintenance		Rs. 16.54/- Per Plant	0
(11)	Barbed wire fencing charge= 0 RKM		Rs. 200000/- Per RKM	0
Total (B) Addl. C.A. Charges				0
D Catchment Area Treatment				
Soil and Moisture Conservation charges		30% of the Total CA		652221
Total (D)				652221
Safety Zone (if required)				0
E Additional Charges (if required) Qty Rate				
Survey and Demarcation				100000
Purchase of Tractor Grass Cutter 3 No.				0
Tractor 1 No.				0
Trolley & Tanker				0
Total (F)			100000	
G Net Present Value of Forest Land to be diverted 0.675 ha		Rs. 887000/- per ha.		598725
H Penalty for violation as provision B(i) of MoEFCC Letter No. 11-42/2014-FC dt.....with interest. Period of violation from to (No. of days=)		Actual NPV+ Interest @ 12% per annum ()		0
I Less 20 % of NPV				0
J Total NPV+ Interest @12% per annum				0
K Felling charges = 0 m ³		Rs.1200 /- per m ³		18492
GRAND TOTAL (A+B+C+D+E+F+G+H+I+J+K) to be deposited in CAMPA Fund				3543508

2. **Technical details:-**

Technical details of Compensatory Afforestation Scheme are as follows:-

- General Details:- Plantation will be done with 3 strand barbed wire.
- Spacing:- 4 x 2½ meter
- Species:- Shisham, Kikar, Neem, Jamun, Jamova, Bel Pather, Lasora, Arjun, Siris.
- Plantation Method :- ANR Plantation
- Soil and Moisture Conservation Works
- Protection (Fencing, Watch man, People's Participation etc.): - Fencing
- Proposed Monitoring Mechanism:- (M&E),
- Any Other information:- Nil.

Place: Jind

Dated :

Note : CF (T) should countersign this C.A. scheme if area to be afforested is more than 5 hectare.


 Divisional Forest Officer
 Divisional Forest Officer
 Jind


CHECK-LIST

Full Title of the Project: Diversion of 0.675 hect. of forest land in favour of Executive Engineer, Public Health Engineering, Division No.2, Jind for Laying of 450 MM HDPE Independent Water Pipeline from Julana to Gatauli Drain on Jind Rohtak Highway RD 315.044 to 322.544 under Forest Division & District Jind (Haryana).

Online Proposal No./ File No. : FP/HR/Water/65867/2020.

Date of Proposal: 10-02-2021

CHECK LIST SERIAL NUMBER-07

STATEMENT SHOWING DETAILS OF FOREST AREA PROPOSED FOR DIVERSION

S. No	District	Division	Range/ Tehsil/ Village	Khasra/ Survey or Compartment Number of Km. Stone	Forest Area proposed for Diversion (Ha.)	Legal status of Forest Area	Remarks
1	2	3	4	5	6	7	8
1	Jind	Jind	Jind/ Uchana/ Gatauli/ Julana	H43Q8	0.675	P.F.	-

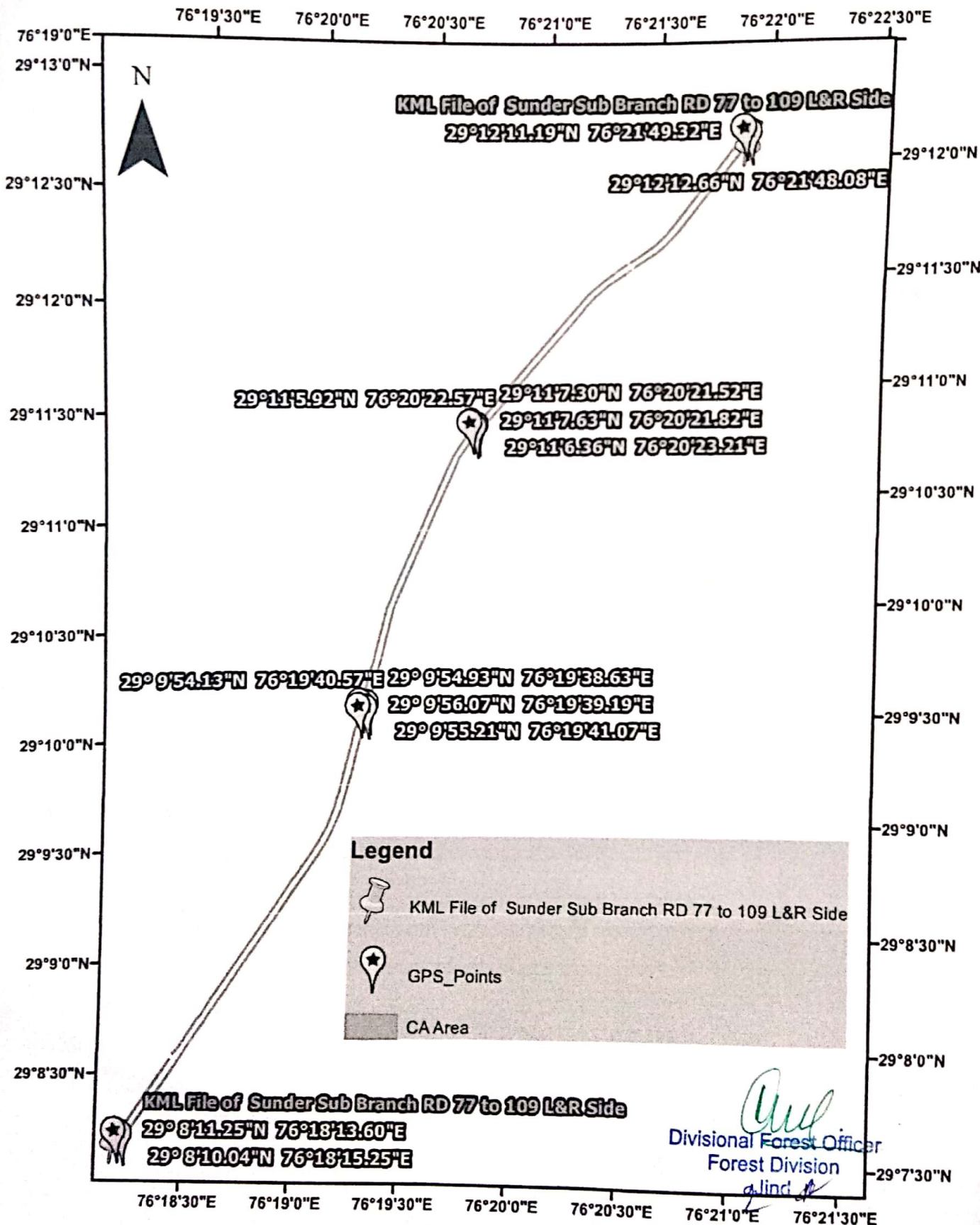
Date.....

Place: Jind


Divisional Forest Officer
Jind Forest Division
Office Seal

Jind 10/4/21

Map of Diversion of 0.675 hect. of forest land in favour of Executive Engineer,
 Health Engineering, Division No.2, Jind for Laying of 450 MM HDPE
 Independent Water Pipeline from Julana to Gatauli Drain on Jind Rohtak Highway
 RD 315.044 to 322.544 under Forest Division & District Jind (Haryana).
 Online Proposal No. FP/HR/Water/65867/2020.



वन विभाग, हरियाणा सरकार
कार्यालय वन मण्डल अधिकारी, जीन्द

पुराना हांसी रोड, नजदीक बीड बड़ा वन, वन कम्प्लैक्स, जीन्द

सूचना नं० 01681 255458

E.Mall Address: dfojind2009@rediffmail.com

क्रमांक: 14 पटवार दिनांक: 05/04/2021

सेवा में

मुख्य वन संरक्षक,
पश्चिमी परिमण्डल,
हिसार।

Sub : Diversion of 0.675 hect. of forest land in favour of Executive Engineer, Public Health Engineering, Division No.2, Jind for Laying of 450 MM HDPE Independent Water Pipeline from Julana to Gatauli Drain on Jind Rohtak Highway RD 315.044 to 322.544 under Forest Division & District Jind (Haryana).
Online Proposal No. FP/HR/Water/65867/2020.

.....


विषयांकित केस चैकलिस्ट के क्रमानुसार निर्धारित प्रपत्रों पर तैयार करके तीन प्रतियों में पत्र के साथ सलंगन भेजते हुए अवगत करवाया जाता है कि प्रयोक्ता एजेन्सी द्वारा प्रयुक्त किये जाने वाले 0.675 है० क्षेत्र की प्रतिपूर्ति पौधारोपण स्कीम की राशी जमा नहीं करवाई गई है। केस में प्रयोक्ता एजेन्सी द्वारा एफ०सी०ए० 1980 की उल्लंघना नहीं की गई है। केस में मिन्स-2 श्रेणी व किश्म के 71 पेड प्रभावित होंगे। प्रतिपूर्ति पौधारोपण सुन्दर सब ब्रांच आर०डी० 77-109 दा:बा: पर करवाया जाना प्रस्तावित है। केस सम्बन्धी अभिलेख ऑन लाईन पोर्टल पर अपलोड कर दिया गया है।

सलंगन/यथो


वन मण्डल अधिकारी,
जीन्द।

पृ० क्रमांक : दिनांक :
एक प्रति निम्नलिखित को : -

1. व०रा०अ० जीन्द को आवश्यक कार्यवाही हेत प्रेषित है तथा निर्देश दिए जाते हैं कि बिना भारत सरकार की पूर्वानुमति प्राप्त किए प्रयोक्ता एजेन्सी को गैर वानिकी कार्यों हेतू वन भूमि को उपयोग में न लाने दिया जावे तथा केस में सी०ए० स्कीम के तहत लगाए जाने वाले 1350 पौधों हेतू सुन्दर सब ब्रांच आर०डी० 77-109 दा:बा: का चयन किया गया है, पर अन्य किसी स्कीम के तहत पौधारोपण न करवाया जावे तथा उक्त क्षेत्र को पौधारोपण हेतू सुरक्षित रखें।
2. Executive Engineer, Public Health Engineering Division No.2, Jind को सूचनार्थ प्रेषित है।


वन मण्डल अधिकारी,
जीन्द।

Divisional Forest Officer,
Jind.

Deputy Commissioner,
Jind

(Full name and official seal of the District Collector)

It is certified that the forest land proposed to be diverted in plantation which was notified as "forest" less than 75 years prior to the 13th day of December 2005 and is located in villages having no record population of Scheduled Tribes, as per the Census 2001 and the Census 2011.

TITLE OF THE CASE/PROJECT:
Diversions of 0.675 hect. of forest land in favour of Executive Engineer, Public Health Engineering, Division No.2, Jind for Laying of 450 MM HDPE Independent Water Pipeline from Juliana to Gatauli Drain on Jind Rohatak Highway RD 315.044 to 322.544 under Forest Division & District Jind (Haryana).
Online Case No. (FP/HR/Water/65867/2020)

COMPLIANCE OF THE SCHEDULED TRIBES AND OTHER TRADITIONAL FOREST DWELLERS (RECOGNITION OF FOREST RIGHTS) ACT, 2006
(Certificate to be given by the concerned Deputy Collector).

CHECK-LIST

Full Title of the Project: Diversion of 0.675 hect. of forest land in favour of Executive Engineer, Public Health Engineering, Division No.2, Jind for Laying of 450 MM HDPE Independent Water Pipeline from Julana to Gatauli Drain on Jind Rohtak Highway RD 315.044 to 322.544 under Forest Division & District Jind (Haryana).

Online Proposal No./ File No. : FP/HR/Water/65867/2020.

Date of Proposal: 10-02-2021

PART - III

(To be filled by the concerned Conservator of Forests)

- 14. Whether site, where the forestland involved in the case is located has been inspected by the concerned Conservator of Forests? If yes, the date of inspection of observations made in the form of inspection note to be enclosed. Yes / No

- 15. Whether the concerned Conservator of Forests agrees with the information given in Part-B and the recommendations of the Deputy Conservator of Forests.

- 16. Specific recommendations of the concerned Conservator of Forests for acceptance or otherwise of the proposal with detailed reasons.

Date: _____

Place: _____

Signature

Name.....

Office Seal.....

CHECK-LIST

Full Title of the Project: Diversion of 0.675 hect. of forest land in favour of Executive Engineer, Public Health Engineering, Division No.2, Jind for Laying of 450 MM HDPE Independent Water Pipeline from Julana to Gatauli Drain on Jind Rohtak Highway RD 315.044 to 322.544 under Forest Division & District Jind (Haryana).

Online Proposal No./ File No. : FP/HR/Water/65867/2020.

Date of Proposal: 10-02-2021

PART - IV

(To be filled in by the Nodal Officer or Principal Chief Conservator Forests or Head of Forest Dept.)

- 17. Detailed opinion and specific recommendations of the State Forest Department for acceptance or otherwise of the proposal with remarks.

(while giving opinion, the adverse comments made by the concerned Conservator of Forests or Deputy Conservator of Forests should be categorically reviewed and critically commented upon)

Date: _____

Place: _____

Signature
Name.....
Office Seal.....

CHECK-LIST

Full Title of the Project: Diversion of 0.675 hect. of forest land in favour of Executive Engineer, Public Health Engineering, Division No.2, Jind for Laying of 450 MM HDPE Independent Water Pipeline from Julana to Gatauli Drain on Jind Rohtak Highway RD 315.044 to 322.544 under Forest Division & District Jind (Haryana).

Online Proposal No./ File No. : FP/HR/Water/65867/2020.

Date of Proposal: 10-02-2021

PART-V

(To be filled in by the Secretary in-charge of the Forest Department or by any other authorized officer of the State Govt. not below the rank of Under Secretary)

- 18. Recommendations of the State Government (Adverse comments made by any officer or authority in Part-B or Part-C or Part-D above should be specifically commented upon)

Date: _____

Place: _____

Signature
Name.....
Office Seal.....

Full Title of the Project: Diversion of 0.675 hect. of forest land in favour of Executive Engineer, Public Health Engineering, Division No.2, Jind for Laying of 450 MM HDPE Independent Water Pipeline from Julana to Gatauli Drain on Jind Rohtak Highway RD 315.044 to 322.544 under Forest Division & District Jind (Haryana).

Online Proposal No./ File No. : FP/HR/Water/65867/2020.

Date of Proposal: 10-02-2021

CHECK LIST SERIAL NUMBER: 20

"LAND SUITABILITY CERTIFICATE BY THE DFO (T)"

This is to certify that **1.350 ha** land bearing Survey No./ Compartment No **H43Q8** Tehsil **Uchana** District **Jind** on **Sunder Sub Branch RD 77-109** L&R/s identified for Compensatory Afforestation is suitable for undertaking plantation from the management point of view from is free and all sorts of encumbrances and encroachments

Place : Jind

Dated

[Handwritten Signature]
Divisional Forest Officer
Jind Forest Division
Jind.
Office Seal.....

Full Title of the Project:

53
Diversion of 0.675 hect. of forest land in favour of Executive Engineer, Public Health Engineering, Division No.2, Jind for Laying of 450 MM HDPE Independent Water Pipeline from Julana to Gatauli Drain on Jind Rohtak Highway RD 315.044 to 322.544 under Forest Division & District Jind (Haryana).

Online Proposal No./ File No. :

FP/HR/Water/65867/2020.

Date of Proposal:


10-02-2021

CHECK LIST SERIAL NUMBER: 17

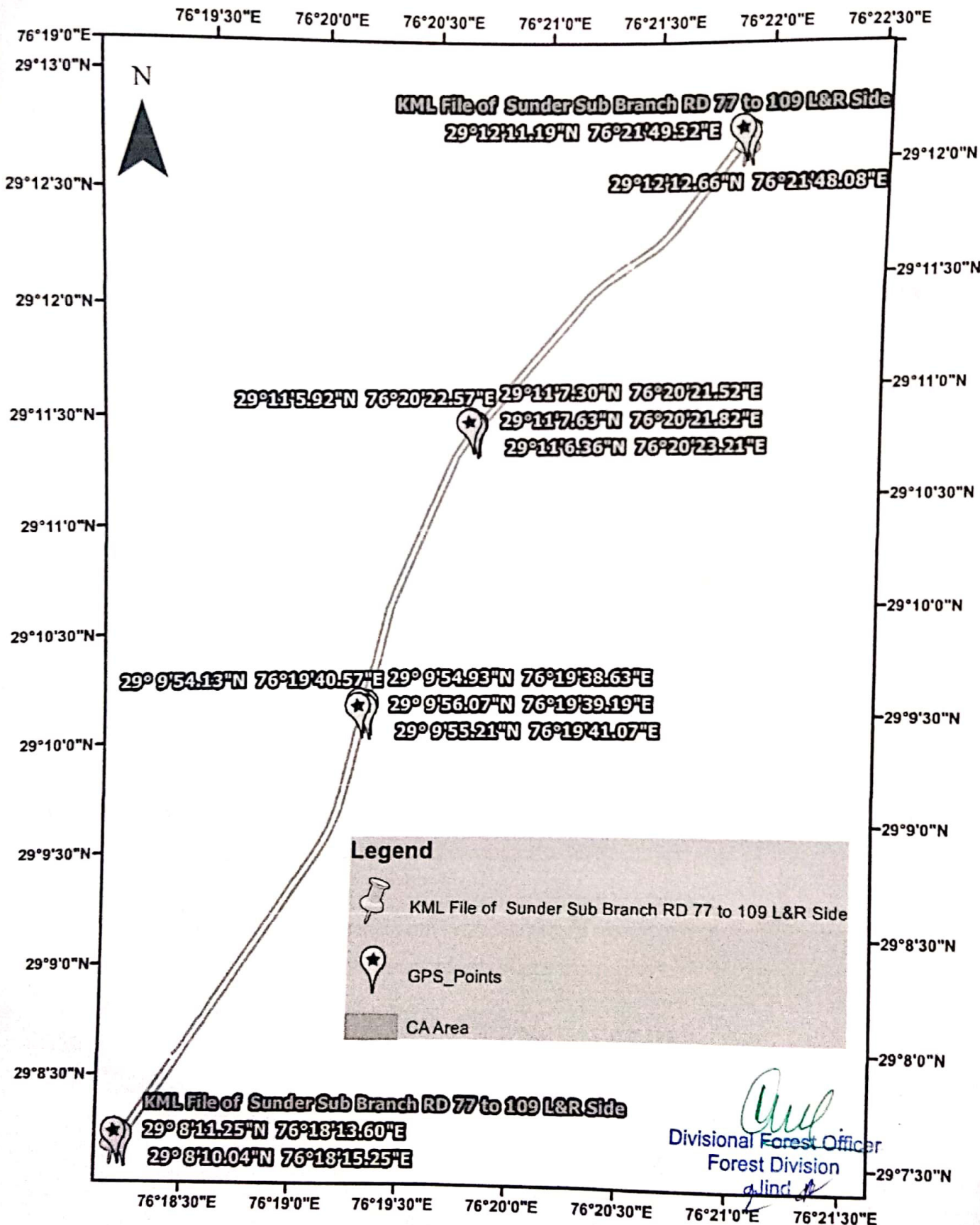
LOCATION MAP

Location Map of Non-forest/Degraded Forest Area identified for Compensatory Afforestation in lieu of the proposal for Diversion of Forest Land of 0.675 ha. for Laying of 450 MM HDPE Independent Water Pipeline from Julana to Gatauli Drain on Jind Rohtak Highway RD 315.044 to 322.544 under Forest Division & District Jind (Haryana). District: Jind Forest Division Jind Forest Range:- Jind Block No./Compartment No./Survey No.:- H43Q8, area:- 0.675 hect.

Compensatory Afforestation i.e. **Sunder Sub Branch RD 77-109 L& R/s**
(Attached)


Divisional Forest Officer
Divisional Forests Officer
Jind Forest Division
Jind.
20

Map of Diversion of 0.675 hect. of forest land in favour of Executive Engineer,
 Health Engineering, Division No.2, Jind for Laying of 450 MM HDPE
 Independent Water Pipeline from Julana to Gatauli Drain on Jind Rohtak Highway
 RD 315.044 to 322.544 under Forest Division & District Jind (Haryana).
 Online Proposal No. FP/HR/Water/65867/2020.



Quil
 Divisional Forest Officer
 Forest Division
 Jind

CHECK-LIST

OF

**DOCUMENTS/INFORMATION REQUIRED FOR PROPOSAL FOR DIVERSION OF FOREST
LAND FOR NON FORESTRY USE UNDER FOREST (CONSERVATION) ACT, 1980**

FOR STAGE-I APPROVALS

I Documents/Information Required for All Proposals

Sr. No.	Name of the Document (s)	Provided or Not	If not Provided Why?	Page Number
		Yes		
1	Check-list of the project proposal	Provide		1-11
2	Demand letter of the project authority/ applicant, if submitted.	Provided		13-23
3	Main application form from Part-I to V as prescribed in the Rules under the FCA with all its columns duly filled up and signed by the competent authority with date, place and official seal. All the information in Part-I of Form-A including item-wise breakup of the forest area required, must be given in the form itself by expanding the columns	Provided		13
4	Detailed note on the project. It must include the information regarding the number of villages and number of persons to be benefited from the project including employment generation.	Provided		25
5	Map of the project site/forest area required clearly showing forest boundaries and adjoining areas with their land use in distinct colours in 1:50000 or any suitable scale on original Survey of India topo sheet. If the area is very small, in addition to above, an index map may be submitted showing forest boundaries and a location map on a larger scale with land use of the area required duly signed by DFO/CF concerned.	Provided		27-29
6	Layout plan of project site approved by competent authority. In case of linear diversion of forest land, linear map or a diagrammatic map of the project site should be enclosed.	Provided		31
7	Statement showing the details of forest area involved i.e. Survey No. /Coupe No. / Compartment No., etc., and item-wise breakup of the forest area proposed for diversion duly signed by DFO (<i>in the prescribed format</i>).	NR		-
8	Statement showing the details of non-forest area involved in the proposal (<i>in the prescribed format</i>).	Not Provided		----
9	Certificate from the Collector/Deputy Commissioner that no alternative suitable non-forest land is available for the project in question.	Provided		33
10	Justification for locating the project in forest area to be submitted by User Agency and countersigned by DFO.	Provided		35
11	Certificate for minimum use of forest land to be submitted by the User Agency, giving details of area and trees involved in the alternatives examined and reasons for their rejection duly countersigned by DFO (<i>in the prescribed format</i>).	Provided		37
12	Undertaking by the User Agency to bear the cost of compensatory afforestation duly counter signed by the DFO (<i>in the prescribed format</i>).	Provided		39
13	Undertaking by the User Agency to pay the Net Present Value (NPV) of the forest land involved duly countersigned by DFO (<i>in the prescribed format</i>).	Provided		41-43
	Undertaking by the User Agency to pay the Additional Net Present Value (NPV), if any, of the forest land involved duly countersigned by DFO (<i>in the prescribed format</i>) as decided at a later date as per the decision of the Supreme Court.			

	A certificate from the competent authority in the State in the prescribed (<i>vide MoEF letter No. 11-9/98-FC (pt.) dated 5th July 2013</i>) format that all forest rights under the Forest Rights Act, 2006 have been settled in respect of the forest area proposed for diversion, wherever applicable. In case, the process for settlement of rights under FRA has not been initiated, grant of stage-I approval under the FCA to the proposal will be considered only if a certificate from the competent authority concerned, clearly stating that the process for settlement of rights under the FRA has not been initiated along with evidences supporting that settlement of rights under the FRA will be initiated and completed before the final approval, is enclosed with the proposal (<i>vide F. No. 11-179/2012-FC Dated: December 20, 2013</i>).	Provided		75
15	Species-wise and girth class-wise enumeration list and abstract of trees (<i>abstract to be given at the end of the list</i>) standing on the forest area in question neatly typed or computerized and duly signed by DFO.	Provided		45-51
16	Site inspection report of the forest area involved in the project proposal by the DFO concerned or higher IEucl forest officer in prescribed format (<i>in the prescribed format</i>).	Provided		53
17	Details of non-forest land/degraded forest area identified for compensatory afforestation viz. Survey No./ Compartment No./Khasra No./Khatoni No., Village, Tehsil, District, etc., along with map in appropriate scale showing the boundaries of adjoining forest areas with their use in distinct colours (<i>in the prescribed format</i>).	Provided		55-57
18	Detailed scheme for compensatory afforestation on identified non-forest area/ degraded forest area, as the case may be, at prevalent wage rates duly signed by DFO and countersigned by the CF concerned. The CA scheme must include all the technical details, details of work schedule, total financial outlay and proposed monitoring mechanism (<i>in the prescribed format</i>).	Provided		59-63
19	Certificate from the DFO, that non-forest land selected for compensatory afforestation is in a compact block and contiguous to forest area or in close proximity of forest area and suitable from the management and protection point of view.	Not Provided		---
20	Suitability certificate from the Divisional Forest Officer that the land identified for compensatory afforestation is suitable for raising plantation (<i>in the prescribed format</i>).	Provided		67
21	Certificate from the Chief Secretary regarding non-availability of non-forest land in the state for raising compensatory afforestation, wherever applicable. This certificate will be based on the certificate signed by the DFO and Deputy Commissioner/Collector of the district concerned about non-availability of such non-forest land.	Not Provided		
22	In case of proposal which requires entry/exit through Protected Forest strips along roads/railway lines/canals, the following information/documents must be given :- a) No Objection Certificate (NOC) of the land owning agency i.e. NHAI/PWD, Railways or Canal/ Irrigation Department b) Change of Land Use certificate from Town and Country Planning/ any other competent authority.	Provided		71
23	For the projects involving forest land for construction of buildings/right of way for buildings, the built-up area, details of DG sets to be installed, and raw materials to be used (<i>in case of industries</i>) should be clearly mentioned.	Not Provided		
24	Status of clearance under Environment (Protection) Act, 1986, wherever required.	Not Provided		
25	NOC of the State Pollution Control Board for establishment of the project, wherever required.	Not Provided		
26	Detailed scheme for rehabilitation of project affected persons, wherever required.	Not Provided		

27	Detailed Catchment Area Treatment Plan, wherever required. The CAT Plan should be prepared on the basis of actual survey of area and its classification in various categories requiring different engineering/ afforestation and other treatments in phased manner.	Not Provided		
28	Detailed Reclamation Plan, wherever required. It should be realistic exhaustive and complete in all respects along with relevant maps in distinct colours. It should also include the details of back fillings, afforestation and execution of such works, wherever required.	Not Provided		
29	Cost benefit analysis as per the guidelines issued under forest (Conservation) Act, 1980 in prescribed format, wherever required.	Not Provided		
30	Any other information/documents necessary for giving clarifications on the project, may be specified and attached.	Provided		73

II Documents/Information Required for Proposals for Roads, Railway Lines, Canals and Transmission Lines				
31	The following information/documents must be given :- 1- Length and width of Road/Railway line/ Canal/ Transmission line passing through forest and non forest area. 2- In case of expansion of already existing road/railway line/canal, linear plan clearly showing in distinct colours the already existing road (from beginning to end), the width of the proposed road/railway line/canal to be expanded, and the remaining width of the Protect Forest strip, if any, which would be left after expansion. 3- In case of transmission line, the following details may also be given :- i) Number of towers to be erected both in forest and non forest area. ii) Width of the right of way for transmission line.	Not Provided		

III Documents/Information Required for Proposals for Hydro Electric Projects				
32	The following information/document must be given :- a) Component-wise total area requirement b) Copy of Memorandum of Understanding c) Copy of Techno-Economic Clearance d) Copy of Implementation Agreement e) NOC from Irrigation and Public Health Department f) NOC from Fisheries Department g) Authorization to the applicant by the Project Authority	Not Provided		-

IV Documents/Information Required for Proposals for Mining				
33	The following information/documents must be given :- I New Proposals a) Certificate from the competent authority like District Mining Officer/Geologist, regarding non-availability of the same mineral/ore in the nearby non-forest area.	Not Provided		-

	<p>b) Estimated reserve of each mineral/ore in the forest area and non-forest area</p> <p>c) Total area demanded and extent of forest area involved in the proposed mining lease shown in distinct colours on relevant maps</p> <p>d) Proposed period of mining lease.</p> <p>e) Minimum distance of the proposed site from Wildlife Sanctuary and National Park.</p> <p>f) A copy of the mining plan duly approved by IBM, Nagpur.</p> <p>g) Phased reclamation plan of the project area.</p> <p>h) Copy of lease deed/agreement entered into with the district authorities.</p> <p>i) The details of Safety Zone Area for the mining as per para 4.7 of the guidelines. The undertaking from the project authority to bear the cost of fencing of safety zone area and afforestation over one and half times of degraded forest area. The details of safety zone to be ascertained by the competent authority viz. Indian Bureau of Mines/ Deptt., of Geology and Mining of the State Government.</p> <p>ii) In case of renewal of Mining Lease</p> <p>a) A brief profile of the lessee/ company should be submitted giving details of their existing mining leases in the State with their capacity of production, the present Level of average annual production, location of these pits and the status of reclamation of forest land that are exhausted of minerals.</p> <p>b) Complete details of existing or proposed leases in that particular forest area with their present status should be indicated on the Survey of India Topo-sheet in appropriate scale</p> <p>c) The State Government shall forward the complete proposal to the RO/MoEF at least six months prior to the expiry of the existing lease. In case of any delay, a details report elaborating the causes of delay shall be forwarded along with the proposal.</p> <p>d) A resolution of Gram Panchayat/ Local Body of the area endorsing the proposal that the project is in the interest of the people living in and around the proposed forest land.</p>			
V	Documents/Information Required for Proposals for Retail Outlets of an Oil Companies / Others			
34	<p><i>The following information/ documents must be given :-</i></p> <p>a) Copy of letter of intent issued by the oil Company.</p> <p>b) Site selection certificate as per Govt. of India guidelines. The DFO should certify the distance between two retail outlets on either side of the outlet in question.</p> <p>c) Layout plan showing dimensions of proposed approach road for entry and exit with clear area calculations.</p>	Provided		27-29

d) Map clearly indicating the directions of the road leading from.....to.....			25
e) The area calculations for the curves should invariably be given in the layout plan.			
f) NOC from NHAI/PWD/Urban or local body.			71
g) NOC from Town and Country Planning/ local body			
h) Certificate by User Agency to the effect that no High Tension line passing above the proposed site duly countersigned by DFO.			
i) A Certificate by User Agency to the effect that no LP Gas godown is located near the proposed site duly countersigned by DFO.			

Date
Place- Jind

Paul
Divisional Forest Officer
Jind Forest Division
Forest Division
Office Seal Jind
3/4/24

Countersigned

Chief Conservator of Forests
West Circle, Hisar

CHECK-LIST

Full Title of the Project: Diversion of 0.675 hect. of forest land in favour of Executive Engineer, Public Health Engineering, Division No.2, Jind for Laying of 450 MM HDPE Independent Water Pipeline from Julana to Gatauli Drain on Jind Rohtak Highway RD 315.044 to 322.544 under Forest Division & District Jind (Haryana).

Online Proposal No./ File No. : FP/HR/Water/65867/2020.

Date of Proposal: 10-02-2021

PART - II

(To be filled by the concerned Deputy Conservator of Forests)

State Serial No. of Proposal FP/HR/WATER/65867/2021

7. Location of the Project/scheme

- (i)- State/Union Territory **Haryana**
- (ii)- District **Jind**
- (iii)- Forest Division **Jind**
- (iv). Area of Forest land proposed for diversion (in ha.) **0.675 Ha.**
- (v) Legal status of the Forest **P.F.**
- (vi)- Density of vegetation **0.00 - 0.03**
- (vii)- Species-wise (Scientific names) and diameter class-wise enumeration of tress to be enclosed. In case of irrigation/hydel projects, enumeration at FRL, FRL-2 meter & FRL-4 meter also to be enclosed. **Attached**
- (viii)- Brief note on vulnerability of the forest area to erosion.
There is no danger of Soil erosion
- (ix)- Approximate the distance of proposed site for diversion from the boundary of forests. **As per Site Map Attached.**
- (x)- Whether forms part of a nation park, wildlife sanctuary, biosphere reserve, tiger reserve, elephant corridor, etc. (if so, the details of the area, and comments of the Chief Wildlife Warden to be annexed). **No.**
Whether any rare/endangered/unique species of flora and fauna found in the area-if so details thereof. **Nil**
- (xi) Whether any protected archaeological/heritage site/defense establishment or any other important monument is located in the area. If so, the details thereof with NOC from competent authority. **Nil**

8. Whether the requirement of forest land as proposed by the user agency in col. 2 of part-I is unavoidable and barest minimum for the project, if no, recommended area item- wise with details of alternatives examined.
Yes

9. Whether any work in violation of various Forest Acts has been carried out (Yes/No). If yes, details of the same including period of work done, action taken against the erring officials. Whether work done in violation is still in progress.
No

10. Details of compensatory afforestation scheme:

(i) Details of non-forest area/ degraded forest area identified for compensatory afforestation, its distance from adjoining forest, number of patches, size of each patch.

Attached

(ii) Map showing non-forest/degraded forest area identified for compensatory afforestation and adjoining forest boundaries.

Attached

(iii) Detailed compensatory afforestation scheme including species to be planted, implementing agency, time schedule, cost structure, etc.

Attached

(iv) Total financial outlay for compensatory afforestation scheme.

Nil

(v) Certificate from competent authority regarding suitability of area identified for compensatory afforestation and from management point of view. (To be signed by the concerned italics Deputy Conservator of Forests.

Attached

11. Site inspection report of the DCF (to be enclosed) especially highlighting facts asked in col. 7 (xi, xii), 8 and 9 above.

Attached

12- Division/District profile:

(i) Geographical area of the district.

2702 Sq km

(ii) Forest area of the district.

6855.21 hect.

(iii) Total forest area diverted since 1980 with number of cases.

323.27hect. and 197 No. of Cases

(iv)- Total compensatory afforestation stipulated in the district/ division since 1980 on

Nil.

(v)- Forest land including penal compensatory afforestation,

Attached

(a) Non Forest land.

Nil

(vi)- Progress of compensatory afforestation as on (date)_____on

a. Forest land.

Forest Land

b. Non-Forest land.

Nil

13 Specific recommendations of the DCF for acceptance or otherwise of the proposal with reason.

The user agency will pay for the C.A. The facilities are essential for the public. Hence, the proposal is recommended.

Date: _____

Place: _____

Signature *[Handwritten Signature]*
Divisional Forest Officer
Name..... Forest Division...
Office Seal..... Jind

Full Title of the Project: Diversion of 0.675 hect. of forest land in favour of Executive Engineer, Public Health Engineering, Division No.2, Jind for Laying of 450 MM HDPE Independent Water Pipeline from Julana to Gatauli Drain on Jind Rohtak Highway RD 315.044 to 322.544 under Forest Division & District Jind (Haryana).

Online Proposal No./ File No. : FP/HR/Water/65867/2020.

Date of Proposal: 10-02-2021

CHECK LIST SERIAL NUMBER: 16

SITE INSPECTION REPORT NOT BELOW THE RANK OF DCF/DFO

(For the Forest land to be diverted under FCA)

A proposal has been received by this office from Diversion of 0.675 hect. of forest land in favour of Executive Engineer, Public Health Engineering, Division No.2, Jind for Laying of 450 MM HDPE Independent Water Pipeline from Julana to Gatauli Drain on Jind Rohtak Highway RD 315.044 to 322.544 under Forest Division & District Jind (Haryana) under FCA - 1980) of **0.675 Ha.** of forest land for non-forestry purpose. The subject envisages the use of forest land for re-construction of Road. The site inspection of the land involved in the proposal has been done by me on dated..20.02.2021

On inspection of the site, it is found that the land required by the user agency is a forest area measuring **0.675 ha.**

The requirement of forest land as proposed by the user agency in Col. 2 of part-I is unavoidable and is barest minimum required for the project.

Whether any rare/ endangered/ unique species of flora and fauna found in the area. If so, the details thereof.

Whether any protected archaeological/ heritage site/ defence establishment or any other important monument is located in the area. If so, the details thereof with NOC from the competent authority.

- (a) The user agency has not violated the provisions of Forest (Conservation) Act, 1980 and no work has been started without proper sanction. (✓)
- (b) It has been found that the user agency has violated the provisions of the Forest (Conservation) Act, 1980 Indian Forest Act, 1927/ any other forest Act. A detailed report as per Para 1.9 of Chapter 1, Part C of Hand-book of Forest (Conservation) Act, 1980 is attached). (X)

(Note: Whichever of the above is applicable should be shown in bold letters)

Specific recommendation for acceptance or otherwise of the proposal.

Place : Jind

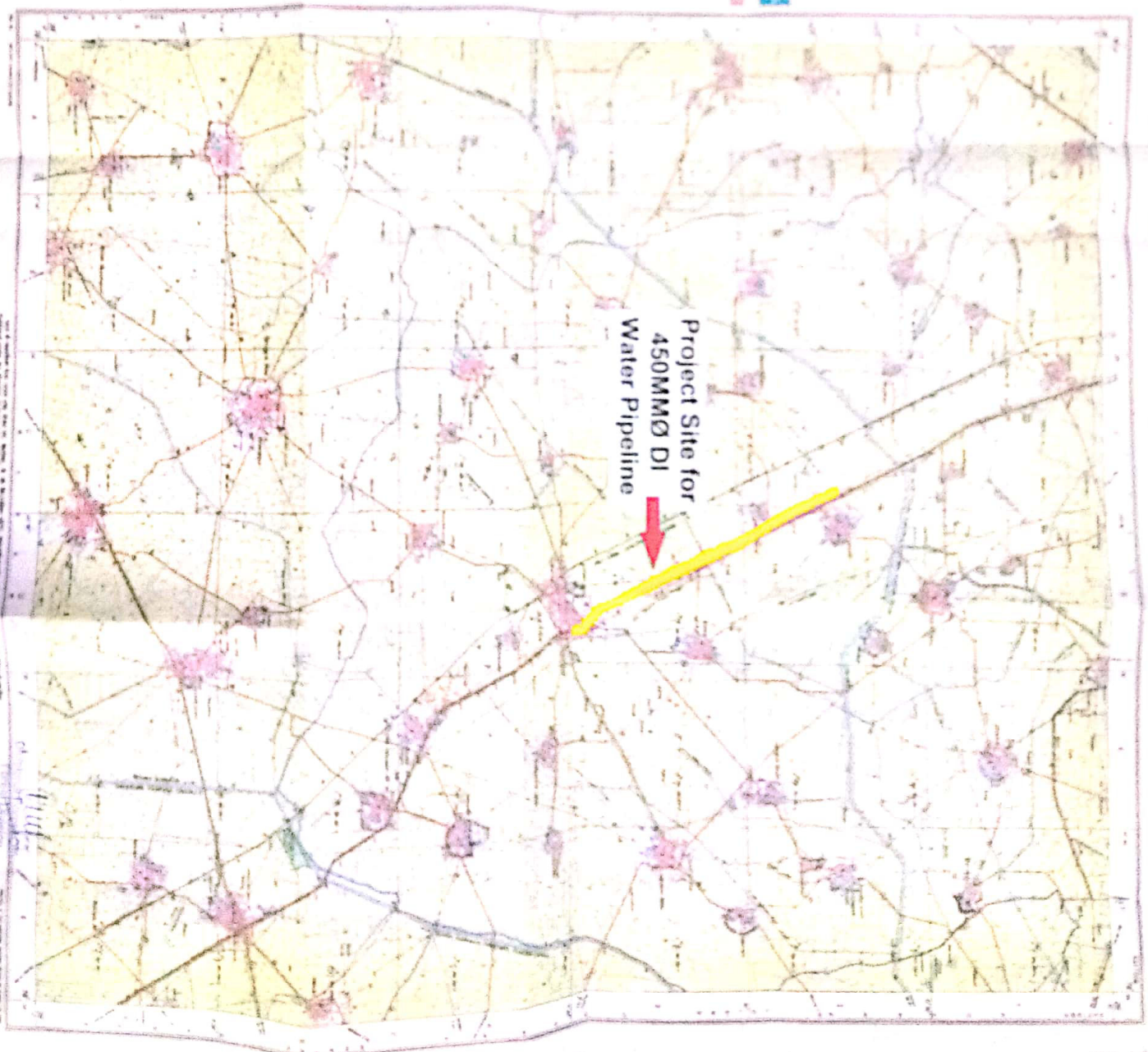
Date:

(Signature) 
 Name: Divisional Forest Officer
 Designation: Forest Division
 Office Seal: Jind

No. H4308

Scale	1:50,000
Projection	UTM
Zone	48N
Datum	WGS 84
Units	Meters

Project Site for
450MMØ DI
Water Pipeline



Registered Engineer
Public Health Engineering
D. M. No. 2, Jind

Full Title of the Project: Diversion of 0.675 hect. of forest land in favour of Executive Engineer, Public Health Engineering, Division No.2, Jind for Laying of 450 MM HDPE Independent Water Pipeline from Julana to Gatauli Drain on Jind Rohtak Highway RD 315.044 to 322.544 under Forest Division & District Jind (Haryana).

Online Proposal No./ File No. : FP/HR/Water/65867/2020.

Date of Proposal: 10-02-2021

**CHECK LIST SERIAL NUMBER: 19
DETAILED REPORT ON VIOLATION OF PROVISIONS OF FOREST ACTS**

a) The extent (*in hectare*) of forest land broken/encroached and the number of trees illicitly felled.

No, The User agency not started work in Area of Forest Deptt. and No trees will be illicitly felled in the case.

b) The name & designations of the officials/persons who are prima-facie responsible for the contravention of the provisions of the Act, supported by requisite documents.


No violation in this case, No action required against the U.A by forest official.

c) Details of action taken by the DFO against illicit felling/encroachment/illegal mining, etc., under the provisions of IFA-1927/ PLPA- 1900/ other State Forest Acts, etc.

Case has been submitted by U.A. and 71 Nos of different species trees and different class trees will be felled in the case.

Place :Jind

Dated


Divisional Forest Officer
Jind Forest Division
Jind.
Office Seal..... 