

FORM - I
(For Linear Projects)
Government of Telangana

Rc.No.

A1/34/2018

Office of the
District Collector, Mancherial.
Date: **14**-02-2018.

:: TO WHOMSOEVER IT MAY CONCERN ::

In compliance of the Ministry of Environment and forests (MoEF), Government of India's Letters No. 11-9/98-FC (pt.) Dated: 03.08.2009, where in the MoEF issued guidelines on submission of evidences for having initiated and completed the process of settlement of rights under the Scheduled Tribes and Other Traditional Forest Dwellers (Recognition of Forest Rights) Act - 2006 ('FRA', for short) on the forest land proposed to be diverted for non forest purpose read with MoEF's Letter Dated: 05.02.2013 where in MoEF issued certain relaxation in respect of linear projects, it is certified that **18.083** Ha. of forest land proposed to be diverted in favour of the **Executive Engineer, MIP Division, Mancherial for the work of Medium Irrigation - Formation of Reservoir across Peddavagu near Nilwai (V), Vemanapally (M), Mancherial dist.** for formation of Left Flank Main canal and 8R-Distributory purpose for diversion of forest land in Mancherial (Dist) falls within jurisdiction of **Mangenapally, Godumpet, Oddugudem, Sumputam and Jajulpet** villages in **Vemanapally** Tahsil.

It is further certified that:

- (a) The complete process for identification and settlement of rights under the FRA has been carried out for the entire **18.083** Ha. of forest area proposed for diversion. A copy of records of all consultations and meeting of the Forest Right Committee (s), GramaSabha(s), Sub Division Level Committee (s) and the District Level Committee are enclosed as annexure - I to annexure - II.
- (b) The diversion of forest land for facilities managed by the Government has required under section 3 (2) of the FRA have been completed and the Gram Sabhas have given their consent to it;
- (c) The proposal does not involve recognized rights of Primitive Tribal Groups and Pre - Agricultural Communities.

Sl No	Name of the Beneficiary	Father's Name	Village	Area in (Ha)
1	Thorrem Ankaiah	Ramaiah	Vemanpally	0.778
2	Sidem Nanaiah	Lasmaiah	Vemanpally	0.591
3	Talandi Srinvas	Mallaiah	Vemanpally	0.698
4	Torrem Kishtaiah	Ramaiah	Vemanpally	0.136
5	Arse Banaiah	Bapu	Vemanpally	0.65
6	Torrem Poshaiiah	Ramaiah	Vemanpally	0.146
7	Arse Lachaiah	Bapu	Vemanpally	0.896
			Total	3.895

Executive Engineer, MIP. Division should submit proposals to appropriate authority for providing compensation to the RoFR Pattedars as per Right to Fair Compensation and Transparency in Land Acquisition, Rehabilitation and Resettlement Act-2013 (Central Act No.30 of 2013) and should also personally held responsible if any lapses found.


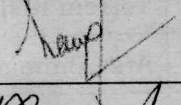
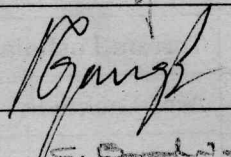

Encl:(As above)

Collector & District Magistrate,
Mancherial.

**RESOLUTION OF THE DISTRICT LEVEL COMMITTEE OF RoFR ACT.2006 UNDER THE
CHAIRMANSHIP OF COLLECTOR & DISTRICT MAGISTRATE : MANCHERIAL. Dt:**

Chairman:
Sri.R.V.Karnan,IAS.,
Collector & District Magistrate,Mancherial

The following members are present

Sl.No.	Members	Signature
1	Project Officer, ITDA,Utnoor	
2	District Forest Officer, Mancherial	
3	District Tribal Welfare Officer,Mancherial	
4	Executive Engineer, MIP Division, Mancherial.	

The Executive Engineer, MIP.Division, Mancherialhas requested the Project Officer, ITDA, Utnoor to issue certificate in Annexure-I (Form-1) for linear project as per MoEF's letter NO.11-9/98-FC(pt),dated:05-07-2013 in respect of proposals submitted for diversion of 18.083 Ha of forest land lying In the beats shown as below table in Bellampally Divison for Excavation of Left Flank Main Canal and 8R-Distributory of Neelwai Project in favour of Executive Engineer, MIP. Division, Mancherial.


SL.No	DIVISION	RANGE	SECTION	BEAT	AREA
1	2	3	4	5	6
1	BELLAMPALLY	KUSHANPALLY	VEMANAPALLY	JAJULPET	3.96
2	BELLAMPALLY	KUSHANPALLY	VEMANAPALLY	ODDEGUEDEM	8.559
3	BELLAMPALLY	KUSHANPALLY	VEMANAPALLY	ODDEGUEDEM	0.889
4	BELLAMPALLY	KUSHANPALLY	VEMANAPALLY	VEMANAPALLY	4.675
				TOTAL	18.083

Accordingly the Gram Panchayats has convened the meeting of GramaSabha under the chairmanship of Sarpanch, along with MPP, Vemanapally, Forest, I&CAD Department and Revenue Departments and unanimously passed resolution stating that seven formers have ROFR Pattas at Manganapally Village of Vemanapally (G.P) and they did not get compensation till to date, they have accepted that, If compensation would be given,they have no objection and in remaining villages neither Forest department nor any other department has awarded right to anybody and there is no objection for diversion of proposed forest land in favour of Executive Engineer, MIP Division, Mancherial as there is no encroachments by the tribal people in the proposed forest land to be diverted and further resolved that there are seven pending ROFR claims to be settled under the forest Rights Act, EE. MIP. Division should submit proposals to appropriate authority for providing compensation to the RoFR Pattedars as per Right to Fair Compensation and Transparency in Land Acquisition, Rehabilitation and Resettlement Act-2013 (Central Act No.30 of 2013) and should also personally held responsible if any lapses found.

The list of ROFR Pattadars of Manganapally Village are shown below.

Sl. No.	Name of the Beneficiary	Father's Name	Village	Area in (Ha)
1	Thorrem Ankaiah	Ramaiah	Vemanpally	0.778
2	Sidem Nanaiah	Lasmaiah	Vemanpally	0.591
3	Talandi Srinvas	Mallaiah	Vemanpally	0.698
4	Torrem Kishtaiah	Ramaiah	Vemanpally	0.136
5	Arse Banaiah	Bapu	Vemanpally	0.65
6	Torrem Poshaiiah	Ramaiah	Vemanpally	0.146
7	Arse Lachaiah	Bapu	Vemanpally	0.896
			Total	3.895

Basing on the resolution passed by the Grama Panchayats in Grama Sabha and the members of Sub-Divisional Level Committee, the members of the Divisional Level Committee have no objection regarding the diversion of forest land measuring an extent of 18.083 Ha in the above mentioned forest beats of Kushanpally Range of Bellampally Division for Excavation of Left Flank Main Canal and 8R-Distributory of Neelwai Project in favour of Executive Engineer, MIP Division, Mancherial and subsequent issue of certificate in form-1.



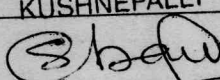

CHAIRMAN,
DISTRICT LEVEL COMMITTEE &
DISTRICT COLLECTOR, MANCHERIAL.

RESOLUTION OF THE SUB-DIVISIONAL LEVEL COMMITTEE OF RoFR ACT.2006
UNDER THE CHAIRMANSHIP OF SUB -COLLECTOR & SUB DIVISIONAL MEGISTRATE BELLAMPALLY.
B/28/2018 **DATED:08.02.2018**

CONVENOR:
Executive Engineer
MIP Division, Mancherial

Chairman:
Sri Rahul Raj P.S., I.A.S
Sub-Collector,Bellampally

The following members are present

Sl. No	Members	Signature
1	Forest Divisional Officer, Bellampally	 Forest Divisional Officer Bellampally
2	Forest Range Officer, Kushanpally	 FOREST RANGE OFFICER KUSHNEPALLY
3	Assistant Tribal Welfare Officer, Bellampalli	 Ass. Tribal Welfare Officer (A.T.D.O.) Bellampalli, Dist. Mancherial

The Executive Engineer, MIP Division, Mancherial has requested the Project Officer, ITDA, Mancherial to issue certificate in Annexure-I (Form-I) for linear project as per MoEF's letter NO.11-9/98-FC(pt), dated:05-07-2013 in respect of proposals submitted for diversion of 18.083 Ha of forest land lying in the beats shown as below table in Bellampally Division for Excavation of Left Flank Main Canal and 8R-Distributory of Nilwai Project in favour of Executive Engineer, MIP Division, Mancherial.


SL.No	DIVISION	RANGE	SECTION	BEAT	AREA
1	2	3	4	5	6
1	BELLAMPALLY	KUSHANPALLY	VEMANAPALLY	JAJULPET	3.96
2	BELLAMPALLY	KUSHANPALLY	VEMANAPALLY	ODDEGUDEM	8.559
3	BELLAMPALLY	KUSHANPALLY	VEMANAPALLY	ODDEGUDEM	0.889
4	BELLAMPALLY	KUSHANPALLY	VEMANAPALLY	VEMANAPALLY	4.675
				TOTAL	18.083

Accordingly the Gram Panchayats has convened the meeting of Grama Sabha under the chairmanship of Sarpanch, along with MPP, Vemanapally, Forest, I&CAD Department and Revenue Departments and unanimously passed resolution stating that seven formers have ROFR Pattas at Manganapally Village of Vemanapally (G.P) and they did not get any compensation till to date, they have accepted that, If compensation would be given, they have no objection and in remaining villages neither Forest department nor any other department has awarded right to anybody and there is no objection for diversion of proposed forest land in favour of Executive Engineer, MIP Division, Mancherial as there is no encroachments by the tribal people in the proposed forest land to be diverted and further resolved that there are seven pending ROFR claims to be settled under the forest Rights Act.

The list of ROFR Pattadars of Manganapally Village are shown below.

Sl No	Name of the Beneficiary	Father's Name	Village	Area in (Ha)
1	Thorrem Ankaiah	Ramaiah	Vemanpally	0.778
2	Sidem Nanaiah	Lasmaiah	Vemanpally	0.591
3	Talandi Srinvas	Mallaiah	Vemanpally	0.698
4	Torrem Kishtaiah	Ramaiah	Vemanpally	0.136
5	Arse Banaiah	Bapu	Vemanpally	0.65
6	Torrem Poshiah	Ramaiah	Vemanpally	0.146
7	Arse Lachaiah	Bapu	Vemanpally	0.896
			Total	3.895

Based on the resolution passed by the Grama Panchayats in Grama sabha, the members of Sub-Divisional Level Committee have no objection regarding the diversion of forest land measuring an extent of 18.083 Ha in the above mentioned forest beat of Kushanpally Range of Bellampally Division for Excavation of Left Flank Main Canal and 8R-Distributory of Nilwai Project in favour of Executive Engineer, MIP Division, Mancherial and subsequent issue of certificate in form-I.



CHAIRMAN,
SUB-DIVISION LEVEL COMMITTEE &
SUB-COLLECTOR, BELLAMPALLI.

Kc.No.B/274/2017

Office of the
Tahsildar, Vemanpally.
Date:08-01-2018

To
The Sub-Collector,
BELLAMPALLY.

Sir,

Sub: ROFR Act 2006- Bellampally Forest Division - Diversion of Forest Land for Formation of Reservoir across Peddavagu near Neelwai (V), Vemanapally (M), Mancherial (Dist) - Gramasabha Conducted - Report Submitted- Reg.

Ref: EE.MIP.Divn Mancherial Lr No.EE/MIP Divn/MNCL/TS/T3/854/M
Dated:15-12-2017

=0=0=0=

I invite kind attention to the subject cited, no objections are received from the villagers under the Recognition of forest rights Act 2006 in Mangenapally, Godumpet, Oddugudem, Sumputam and Jajulpet, for 18.083 Ha of forest land proposed to be diverted in favour of the Executive Engineer, MIP Division, Mancherial for the work of Formation of Reservoir across Peddavagu near Neelwai (V), Vemanapally (M), Mancherial Dist. for formation of LF Main Canal and 8R-Distributory and signed the Resolution.

In this regard, it is to submit that, seven formers have ROFR Pattas at Mangenapally Village of Vemanapally (G.P) and they did not obtain any compensation till to date and in remaining villages neither Forest department nor any other department has awarded right to anybody.

The list of ROFR Pattadars of Mangenapally Village H/o Vemanapally are shown below.

Sl No	Name of the Beneficiary	Father's Name	Village	Area in (Ha)
1	Thorrem Ankaiah	Ramaiah	Vemanpally	0.778
2	Sidem Nanaiah	Lasmaiah	Vemanpally	0.591
3	Talandi Srinvas	Mallaiah	Vemanpally	0.698
4	Torrem Kishtaiah	Ramaiah	Vemanpally	0.136
5	Arse Banaiah	Bapu	Vemanpally	0.65
6	Torrem Poshaiiah	Ramaiah	Vemanpally	0.146
7	Arse Lachaiah	Bapu	Vemanpally	0.896
			Total	3.895

The Copy of villager's resolution is submitted here with for kind perusal.

I therefore request to kindly recommend the proposals to the Project Officer, ITDA, UTNOOR for taking further action in this matter under ROFR Act - 2006.

Yours faithfully

Encl: (Resolution in Original - 3 sets)


Tahsildar, Vemanapally.
TAHSILDAR
VEMANPALLY

FORM - I
(For Linear Projects)
Government of Telangana

Rc.No/B/274/2017

Office of the
Tahsildar, Vemanpally.
Date:08-01-2018

:: TO WHOMSOEVER IT MAY CONCERN ::

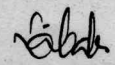
In compliance of the Ministry of Environment and forests (MoEF), Government of India's Letters No. 11-9/98-FC (pt.) Dated: 03.08.2009, where in the MoEF issued guidelines on submission of evidences for having initiated and completed the process of settlement of rights under the Scheduled Tribes and Other Traditional Forest Dwellers (Recognition of Forest Rights) Act - 2006 ('FRA', for short) on the forest land proposed to be diverted for non forest purpose read with MoEF's Letter Dated: 05.02.2013 where in MoEF issued certain relaxation in respect of linear projects, it is certified that **18.083** Ha. of forest land proposed to be diverted in favour of the **Executive Engineer, MIP Division, Mancherial for the work of Medium Irrigation - Formation of Reservoir across Peddavagu near Nilwai (V), Vemanapally (M), Mancherial dist.** for formation of Left Flank Main canal and 8R-Distributory purpose for diversion of forest land in Mancherial (Dist) falls within jurisdiction of **Mangenapally, Godumpet, Oddugudem, Sumputam and Jajulpet** villages in **Vemanapally Tahsils.**

It is further certified that:

- (a) The complete process for identification and settlement of rights under the FRA has been carried out for the entire **18.083** Ha. of forest area proposed for diversion. A copy of records of all consultations and meeting of the Forest Right Committee (s), Grama Sabha(s), Sub Division Level Committee (s) and the District Level Committee are enclosed as annexure - I to annexure - II.
- (b) The diversion of forest land for facilities manages by the Government has required under section 3 (2) of the FRA have been completed and the Gram Sabhas have given their consent to it;
- (c) The proposals involve recognized rights of Primitive Tribal Groups and Pre - Agricultural Communities.

Sl No	Name of the Beneficiary	Father's Name	Village	Area in (Ha)
1	Thorrem Ankaiah	Ramaiah	Vemanpally	0.778
2	Sidem Nanaiah	Lasmaiah	Vemanpally	0.591
3	Talandi Srinvas	Mallaiah	Vemanpally	0.698
4	Torrem Kishtaiah	Ramaiah	Vemanpally	0.136
5	Arse Banaiah	Bapu	Vemanpally	0.65
6	Torrem Poshaiiah	Ramaiah	Vemanpally	0.146
7	Arse Lachaiah	Bapu	Vemanpally	0.896
			Total	3.895

Encl: (As above)


(B.Sai Babu)
TAHSILDAR
Tahsildar, Vemanapally.

FORM - II
(For Projects Other Than Linear Projects)
Government of Telangana

Rc.No/B/274/2017

Office of the
Tahsildar, Vemanpally.
Date: 08-01-2018

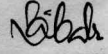
:: TO WHOMSOEVER IT MAY CONCERN ::

In compliance of the Ministry of Environment and forests (MoEF), Government of India's Letters No. 11-9/98-FC (pt.) Dated: 03.08.2009, where in the MoEF issued guidelines on submission of evidences for having initiated and completed the process of settlement of rights under the Scheduled Tribes and Other Traditional Forest Dwellers (Recognition of Forest Rights) Act - 2006 ('FRA', for short) on the forest land proposed to be diverted for non forest purposes, it is certified that **18.083** Ha. of forest land proposed to be diverted in favour of the **Executive Engineer, MIP Division, Mancherial for the work of Medium Irrigation - Formation of Reservoir across Peddavagu near Nilwai (V), Vemanapally (M), Mancherial dist.** for formation of Left Flank Main canal and 8R-Distributory purpose for diversion of forest land in Mancherial (Dist) falls within jurisdiction of **Mangenapally, Godumpet, Oddugudem, Sumputam and Jajulpet** villages in **Vemanapally** Tahsils.

It is further certified that:

- (a) The complete process for identification and settlement of rights under the FRA has been carried out for the entire **18.083** Ha. of forest land proposed for diversion. A copy of records of all consultations and meeting of the Forest Right Committee (s), Grama Sabha(s), Sub Division Level Committee (s) and the District Level Committee are enclosed as annexure - I to annexure - II.
- (b) The Proposal for such diversion(with full details of the project and it's implications in vernacular/ local language) have been placed before each concerned Gram Sabha of Forest Dwellers, who are eligible under the FRA ;
- (c) The each of concerned Gram Sabha(s), has certified that all formalities/ Processes under the FRA have been carried out, and that they have given their consent to the proposed diversion and compensation and ameliorative measures, if any, having understood the purpose and details of proposed diversion. A copy of certificate issued by the Gram Sabha(s) of **5** villages is enclosed as annexure - I to annexure - II.
- (d) The discussion and decisions on such proposals had taken place only when there was a quorum of minimum of 50 % of the members of Gram Sabha present;
- (e) The diversion of forest land for facilities manages by the Government has required under section 3 (2) of the FRA have been completed and the Gram Sabhas have given their consent to it;
- (f) The rights of Primitive Tribal Groups and Pre - Agricultural Communities, where applicable have been specifically safeguarded as per section 3 (1) (e) of the FRA.

Encl: As above


(B.Sai Babu)
TAHSILDAR
Tahsildar, Vemanapally.
VEMANAPALLY

:: GRAMA SABHA RESOLUTION ::

English Translation of Telugu Version of Grama Sabha Conducted on 22-12-2017 as per ROFR Act-2006 in regards to diversion of forest land to the Irrigation Department for the LF Main Canal and 8R-distributory of Neelwai project in Bellampalli forest Division.

The Grama Sabha conducted in Vemanapally village of Vemanapally Mandal on 22-12-2017.

The Grama Sabha was conducted in the presence of Tahasildar Vemanapally and the people of Mangenapally, Oddugudem and Godumpet villages.

1. In the Grama Sabha the details of the project have been explained to the participants. The L F Main Canal and 8R-Distributory of Neelwai project is passing through the Reserve Forest Land in Bellampalli forest Division. The project has been proposed to irrigate an ayacut of 13000 acres in Mancherial district, providing drinking water to the enroute villages . Under the control of Bellampalli forest division, the Canal is passing through forest land from Km 4.70 to Km 5.50 and Km 8.50 to Km 9.00 of LF Main canal and 8R-Distributory requiring forest land of 5.564 Ha. The Government of India has identified the same area of land towards CA land.
2. The L F Main Canal and 8R-Distributory of Neelwai project is passing through the Reserve Forest Land in Bellampalli forest Division in Mangenapally, Godumpet and Oddugudem villages shivar under control of Bellampalli forest Division requiring an area of 5.564 Ha. The participants are requested to submit objections if any for excavation of canal, 7 nos of Manganapally Villagers submitted their ROFR Pattas saying that there is no objection for Excavation of Canal through their lands if compensations are paid ,none of the Godumpet ,Oddugudem villagers have raised any objections for it.

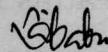
3. In the above said forest land there are no fruit bearing trees except small trees, bushes are existing and 7 pattas were issued under ROFR Act - 2006 in Manganapally village. In remaining villages neither Forest department nor any other department has awarded right to anybody.

Sl No	Name of the Beneficiary	Father's Name	Village	Area in (Ha)
1	Thorrem Ankaiah	Ramaiah	Vemanpally	0.778
2	Sidem Nanaiah	Lasmaiah	Vemanpally	0.591
3	Talandi Srinvas	Mallaiah	Vemanpally	0.698
4	Torrem Kishtaiah	Ramaiah	Vemanpally	0.136
5	Arse Banaiah	Bapu	Vemanpally	0.65
6	Torrem Poshiah	Ramaiah	Vemanpally	0.146
7	Arse Lachaiah	Bapu	Vemanpally	0.896
			Total	3.895

A resolution is passed in Grama Sabha stating that there is no objection for diversion of 5.564 Ha of forest land belongs to Manganapally, Godumpet and Oddugudem villages shivar to the Executive Engineer, MIP Division, Mancherial for the LF Main Canal and 8R-Distributory of Neelwai project as the participants agreed and signed resolution. The Grama Sabha was conducted as per ROFR Act 2006 and forest conservation Act-1980

Names of the participants signed on the resolution in Grama Sabha.

S.No	Name	S/o or W/o	Signature
1	Sidam Nanaiah	Lasmaiah	Signed
2	Thorrem Ankaiah	Ramaiah	Signed
3	Arise Lachaiah	Bapu	Signed
4	Thorrem Pochaiah	Ramaiah	Signed
5	Thorrem Kistaiah	Ramaiah	Signed
6	Arise Banaiah	Bapu	Signed
7	Talandi Srinivas	Mallaiah	Signed
8	Bomma Madhukar	Ramaiah	Signed
9	Telaga Posham	Ramaiah	Signed
10	D.Gundaiah	Rajam	Signed
11	D.Lachakka	Mallaiah	Signed
12	T.Hanmanthu	Yellaiah	Signed
13	T.Venkatesham	Yellaiah	Signed
14	Ramadugu Ramesh	Posham	Signed
15	J. Anil (FBO), Vemanapally		Signed
16	K.Indira-Madhukar (Sarpanch, Vemanapally GP)		Signed
17	Kurru Venkatesham (MPP, Vemanapally)	Rajaiah	Signed


Tahsildar, Vemanpally.
TAHSILDAR
VEMANPALLY.

:: GRAMA SABHA RESOLUTION ::

English Translation of Telugu Version of Grama Sabha Conducted on 22-12-2017 as per ROFR Act-2006 in regards to diversion of forest land to the Irrigation Department for the LF Canal and 8R-distributory of Neelwai project in Bellampalli forest Division.

The Grama Sabha conducted in Sumputam village of Vemanapally Mandal on 22-12-2017.

The Grama Sabha was conducted in the presence of Tahasildar Vemanapally and the people of Sumputam and Jajulpet villages.

1. In the Grama Sabha the details of the project have been explained to the participants. The L F Main Canal and 8R-Distributory of Neelwai project is passing through the Reserve Forest Land in Bellampalli forest Division. The project has been proposed to irrigate an ayacut of 13000 acres in Mancherial district, providing drinking water to the enroute villages . Under the control of Bellampalli forest division the Canal is passing through forest land from Km 9.00 to Km 11.00 and Km 11.10 to Km 12.20 of LF Main canal and 8R-Distributory requiring forest land of 12.519 Ha. The Government of India has identified the same area of land towards CA land.
2. The L F Main Canal and 8R-Distributory of Neelwai project is passing through the Reserve Forest Land in Bellampalli forest Division in Sumputam and Jajulpet villages shivar under control of Bellampalli forest Division requiring an area of 12.519 Ha. The participants are requested to submit objections if any for excavation of canal, none of them have raised any objections for it.
3. In the above said forest land there are no fruit bearing trees except small trees, bushes are existing .No pattas were issued under ROFR Act -2006.Further neither forest department nor any other department has awarded right to anybody.

A resolution is passed in Grama Sabha stating that there is no objection for diversion of 12.519 Ha of forest land belongs to Sumputam and Jajulpet villages shivar to the Executive Engineer, MIP Division, Mancherial for the L F Main Canal and 8R-Distributory of Neelwai project as the participants agreed and signed resolution. The Grama Sabha was conducted as per ROFR Act 2006 and forest conservation Act-1980

Names of the participants signed on the resolution in Grama Sabha.

S.No	Name	S/o or W/o	Signature
1	Dannuri Prakash	Sattaiah	Signed
2	Kubide Purushotham	Bapu	Signed
3	Badhi Lasmakka	Ramaiah	Signed
4	Seelam Ramesh	Bondaiah	Signed
5	Kubide Bheemaiah	Muthaiah	Signed
6	Kubide Rangaiah	Poshalu	Signed
7	Dandela Thirupathi	Bapu	Signed
8	Kubide Bapu	Bheemaiah	Signed
9	Durgam Bikaari	Lasmaiah	Signed
10	Thorrem Pochaiyah	Ramaiah	Signed
11	Arise Lachaiah	Bapu	Signed
12	Thorrem Ankaiah	Ramaiah	Signed
13	Talandi Srinivas	Mallaiah	Signed
14	Thorrem Kistaiah	Ramaiah	Signed
15	Sidam Nanaiah	Lasmaiah	Signed
16	Kubide Venkatesh (Sarpanch, Sumputam GP)		Signed
17	Kurru Venkatesh (MPP , Vemanapally)	Rajaiah	Signed
18	B.Madhukar (ABO,Sumputam, Oddugudem)		Signed




Tahsildar, Vemanpally.
TAHSILDAR
VEMANPALLY.

గ్రామసభ ప్రకటన

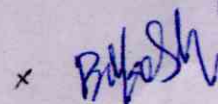
ఈ తాళువునగా ఇచ్చిది: 22/12/2017 నాడు గౌరవ నాయకుల వేమనపల్లి తహసీల్దార్, నీటి పారుదల మరియు ఉద్రాకాభివృద్ధి కార్యకర్తల సమన్వయ సంఘం మరియు జాబ్ వేట్ నార్థ సమన్వయం గ్రామసభ జరిగింది. ఇట్టి సభలో ఉద్రాకాభివృద్ధి చెందిన చెల్లంపల్లి పాకెట్టు ద్వారా, కుప్పగపల్లి కెండ్ల లో కంపార్ట్ మెంట్ నం. 463 & 465 లో 12.519 హెక్టార్ల భూమిని నీటిలో ఉంచే యొక్క విషయాలను మరియు 8-8 డిస్ట్రిబ్యూటర్ నిర్మాణం కోసం ప్రతిపాదించినారు. ఇట్టి భూమిలో సంఘం మరియు జాబ్ వేట్ పరమితి గల క్రితులకు వివరించిన ROFR- 2006 ప్రకారము పైన చెప్పిన ఉద్రాకాభివృద్ధి పట్టుల ఉన్నచో సమన్వయ వలనందీ గ్రామసభ విశ్వాదు చేయబడినది.

ఇట్టి గ్రామసభలో హాజరైన, సంఘం మరియు జాబ్ వేట్ గ్రామ క్రితుల ఎలాంటి ROFR పట్టుల కొరత వారియొక్క భూమిలో కాదని నిర్మాణం చేసే అనుమతి ఇవ్వబడినది. గ్రామ పంచాయతీ కార్యకర్తల రెవెన్యూ కార్యకర్తల ప్రకారం ~~గ్రామ~~ పరిశీలనగా, సంఘం మరియు జాబ్ వేట్ గ్రామ క్రితులకు నివ్వబడి ROFR పట్టుల కొరత అని నిర్మాణం చేయబడినది.

ఇట్టి సమావేశమునకు ఈ క్రింది క్రితుల మరియు ఉద్రాకాభివృద్ధి హాజరైనారు.

1)  Prakash
2)  Satyaiah

1) Dammuri Prakash & Satyaiah

x 

K. L. S.
అధికారి
గ్రామ సంఘం
మంత్రి

- 1) కుబ్జిడి ప్రభుత్వం కి బాప్
- 2) బడ్జెట్ లెక్కలు వ/ం బాప్
- 3) నేలం కట్టిన కి బాంద్ ముగిసిన కి
- 4) కుబ్జిడి బాప్ కి ముగిసిన కి
- 5) కుబ్జిడి కంపెనీ కి బాప్
- 6) కుబ్జిడి కంపెనీ కి బాప్ x
- 7) కుబ్జిడి బాప్ కి బాప్ x
- 8) కుబ్జిడి బాప్ కి బాప్ x
- 9) కుబ్జిడి బాప్ కి బాప్ x
- 10) కుబ్జిడి బాప్ కి బాప్ x
- 11) కుబ్జిడి బాప్ కి బాప్ x
- 12) కుబ్జిడి బాప్ కి బాప్ x
- 13) కుబ్జిడి బాప్ కి బాప్ x
- 14) కుబ్జిడి బాప్ కి బాప్ x
- 15) కుబ్జిడి బాప్ కి బాప్ x
- 16) R. Thirupathi Assistant Exe. Engineer
I & CAD (Nilwai Project)
- 17) A. Ashok Kumar M.E. - Vidyut
- 18) K. Vallabhaiah V. K. - Vidyut
- 19) B. Madhukar A.T.O.

గ్రామ సభ తీర్మానం

ఈ రోజు అనగ తేది 22/12/2017 నాడు గౌరవ గియలు వెమనపల్లి తహశీల్దార్, బిటిపాడువల మరియు అటవీశాఖ అధికారులు, గౌరవ సభ్యుల వెమనపల్లి గ్రామ సమితి ముఖ్య గ్రామ సభ బరిగండి ఇట్టి సభలో అటవీ శాఖకు చెందిన బెల్లంపల్లి పాకిస్ట్ దీవిజన్, మహపల్లి కౌన్సిల్ లాగల ఉపాధ్యక్షునితో సంగీత 428 మరియు 463 లో 5.564 హెక్టార్ల భూమిని నీల్వాయి(ప్రాజెక్ట్) ఎడమ కాలువ నిర్మాణం, మరియు 8R- డిస్ట్రీబ్యూటరీ క్రొసెం (సెరి పొడించినారు. ఇట్టి భూమిలో ముగినపల్లి గ్రామం (వెమనపల్లి గ్రామపంచాయతీ) పరిధిలో గల కైతులకు ఎవరికిన ROFR- ~~Act~~ Act-2006 ప్రకారము పైన చెప్పబడిన అటవీ భూమిలో పట్టాలు ఉన్నచో సమర్పించ వలసినదిగా గ్రామ సభ ఏర్పాటు చేయడమైనది.

ఇట్టి గ్రామ సభలో హాజరైన ముగినపల్లి గ్రామ కైతులు తమ వద్ద ఉన్న ROFR పట్టాలు సమర్పించడమైనది. మరియు ఇట్టి భూమికి తగిన పరిమారం కాజ్ఞించు వారికి ఎలాంటి అడ్డం తరము తెచ్చి తెలిపినారు. సభలో తీర్మానించడమైనది.

ఇట్టి గ్రామ సభలో హాజరైన గ్రామం పేట, ఏడ్డు గూడెం గ్రామ కైతులు ఎలాంటి ROFR పట్టాలు తెవని, వారి ముగ్గు భూములు కాలువ నిర్మాణం చేసుకొనటానికి ఎలాంటి అడ్డంకాలు తెవని తెలిపినారు, గ్రామ పంచాయతీ కిరాయిలు, తెవెచ్చి కిరాయిలు ప్రకారం పరిశీలించని. గ్రామం పేట, ఏడ్డు గూడెం కైతులకు ఎవరికి ^{ROFR} పట్టాలు తెవని తీర్మానించడమైనది.

ఇట్టి సమావేశమునకు జరిగి కైతులు మరియు అధికారులు హాజరైనారు.

 G.P. Vemanpally

1) సి డి నానయ్య శ్రీ లక్ష్మయ్య.

2) తాత్రం కొండయ్య శ్రీ రామయ్య


SARPANCH
G.P. VEMANPALLY
Mdl: Vemanpally
Dist: Mancherial.(T.S)

3) 682 లక్షల వ్యయం బాప్త రిక్వి లక్షల వ్యయం

4) ఆర్డర్ పోలింగ్ లో తమయ్య

T. పోలింగ్

5) ఆర్డర్ కిస్ట్ లో తమయ్య x

6) 682 బాప్త లో బాప్త x

7) కలెండ్రి క్రిమినల్ లో మల్లయ్య x

8) బాప్త మల్లయ్య లో తమయ్య x

9) పోలింగ్ పోలింగ్ లో తమయ్య T పోలింగ్ రిక్వి

10) D. గుండ్లయ్య లో తమయ్య A. Gundiah

11) D. లక్ష్మయ్య లో తమయ్య

12) T. లక్ష్మయ్య లో తమయ్య T హనుమంతు

13) T. వెంకటేశం లో తమయ్య

T. Venkatesh

14) తమయ్య కలెండ్రి లో పోలింగ్ R. Raml

15) R. Thirupathi, Asst. Exe. Engineer, IECAD Dept. - 24/12/17

16) J. Anil FBO Vennampally:- 22/12/2017

17. A. Prashad Gidduve Vennampally 22/12/17

18 T. Ramesh V. R. Ramesh

22/12/17