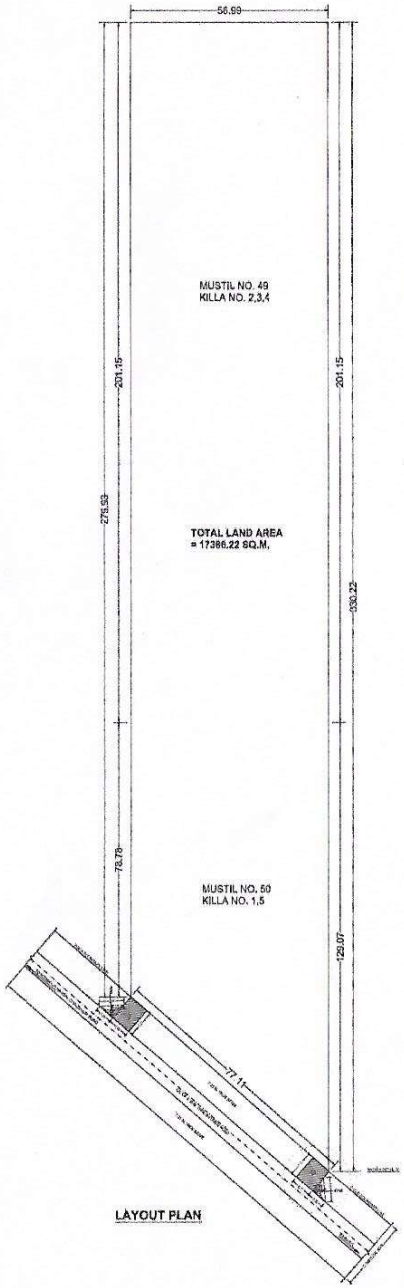

LAYOUT PLAN

NORTH:-

N

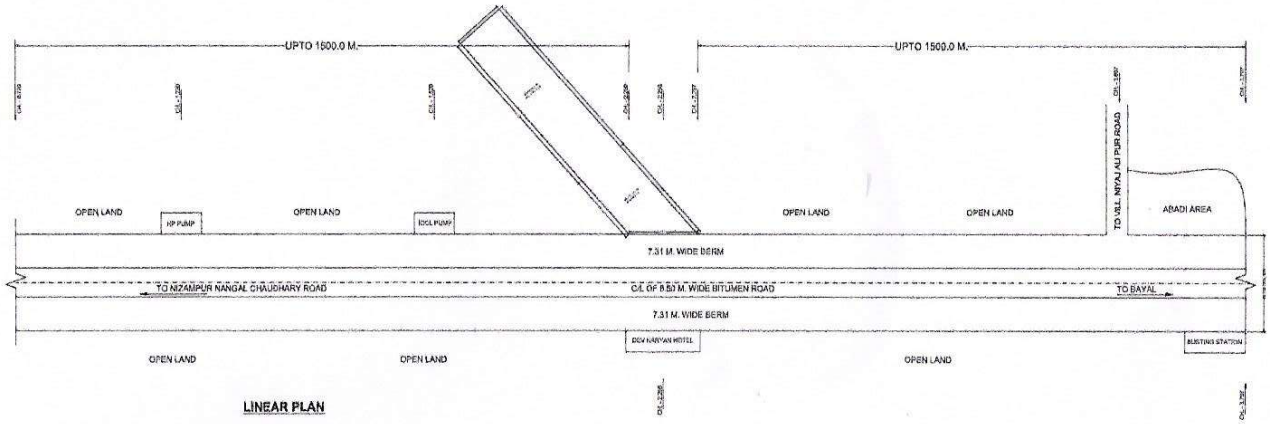

LINEAR PLAN

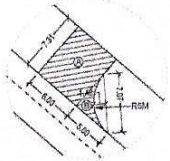

RAFFER DETAIL 'A'

LEGEND:-

FOREST AREA SHOWN IN

DETAIL OF FOREST AREA

AREA AT A+A = 2(7.31X6) = 87.72 SQ.M.

AREA AT B+B = 2($\frac{1}{2}$X5X5 - $\frac{3}{2}$X7.07X1.46)

= 2(12.5-6.88) = 11.24 SQ.M.

TOTAL (A+B) = 87.72 + 11.24 = 98.96 SQ.M.

OR SAY = 0.0096 HA.

For Shri Ram Stone Crusher
15/03/22
Partner

AREA STATEMENT:-

TOTAL AREA OF PLOT = 17386.22 SQ.M.

SITE INFORMATION:-

VILLAGE	PACHNOTA
MUSTIL NO.	49, 50
KILLA NO.	2, 3, 4, 1, 5
TEHSIL	NANGAL CHAUDHARY
DISTRICT	MAHENDERGARH
STATE	HARYANA
ROAD	NIZAMPUR NANGAL CHAUDHARY TO NAYAGAON PACHNOTA BAYAL ROAD

SITE AND LAYOUT PLAN OF M/S SHREE RAM STONE CRUSER FOR CONSTRUCTION OF APPROACH ACCESS ON NIZAMPUR NANGAL CHAUDHARY TO NAYAGAON PACHNOTA BAYAL ROAD AT VILLAGE PACHNOTA, TEH. NANGAL CHAUDHARY, DISTT. MAHENDERGARH (HR.)

NOTE:- ALL DIMENSION ARE IN METER

DRAWN BY.	SANDEEP	DATED	13.03.2022
CHEAKED BY.	RS	DRAWING NO.	RWR / PACHNOTA /01

PREPARED BY,

M S ASSOCIATES
Architecture / Planner / Designer
Mob. 8950078320

APPROVED BY:-