

FORM-I
(for linear projects)

GOVERNMENT OF TELANGANA
OFFICE OF THE DISTRICT COLLECTOR:: KAMAREDDY

No.E1/ 371 /2017

Dated:02.03.2017.

TO WHOM SO EVER IT MAY CONCERN

In compliance of the Ministry of Environment and Forests (FC Division), Government of India's letter.No.11-9/98-FC (Pt.) dated 3rd August, 2009 wherein the MoEF issued guidelines on submission of evidences for having initiated and completed the process of settlement of rights under the Scheduled Tribes and Other Traditional Forest Dwellers (Recognition of Forest Right) Act, 2006 on the forest land proposed to be diverted for non-forest purposes read with MoEF's letter dated 5th February 2013 wherein MoEF issued certain relaxation in respect of linear projects, it is certified that **26.6844** Hectares of Forest land proposed to be diverted in favour of Chief Engineer, Kaleshwaram Project, Hyderabad only (01) village i.e., Yacharam village falling in the Jurisdiction of Sadashivnagar Mandal of **Kamareddy Revenue Division & Kamareddy Division Forest Range** of Kamareddy district for Construction of Tunnel and Link Canal under package No. 22 of Kaleshwaram Project.


It is further certified that :


- The complete process for identification and settlement of rights under the FRA has been carried out of the entire **26.6844** hectares of forest area proposed for diversion. A copy of records of all consultations and meetings of the Forest Rights Committee(s) and Grama Sabha(s), Sub-Division Level Committee(s) and the District Level Committee are enclosed.
- The diversion of forest land for facilities managed by the Government as required under section 3 (2) of the FRA have been completed and the Grama Sabhas have given their consent to it;
- The proposal does not involve recognized right of Primitive Tribal Groups and Pre-agricultural communities.

Encls:- As above

" T.C. Attached "


Executive Engineer, IC&CAL,
Kaleshwaram Project,
Construction Division No. 4,
KAMAREDDY.


Dr. N. Satyanarayana, I.A.S.
Collector & District Magistrate,
Kamareddy


Forest Divisional Officer
BANSWADA.

Government of Telangana
Office of the Revenue Divisional Officer, Kamareddy Division, Kamareddy District

No. A/349/2017


Date: 01-03-2017

CERTIFICATE

On the basis of the report of the Tahsildar, Sadashivnagar Mandal, Kamareddy District, this is to certify that there are no cases which will attract the provisions of RoFR Act, 2006 especially under section 3(1) (e) & 4 (5) in the Compt.No. 460 & 463 of Manchippa RF of Kamareddy Revenue Division.

No claims / objections have been made in the area which is proposed to be diverted for total extent of 26.6844 ha for diversion of forest land for Right Main Canal of Kaleshwaram Project - Package No.22 in. Compt.No. 460 & 463 of Manchippa RF of Kamareddy Revenue Division.

This proposal does not involve recognized rights of primitive Tribal Groups and Pre-Agricultural Communities in the above mentioned Reserve Forest Area.


Revenue Divisional Officer
Kamareddy Division

"Attested"

Executive Engineer, I&CAD,
Kaleshwaram Project,
Construction Division No. 4,
KAMAREDDY.



Date: -03-2017

This is to certify that, there are no cases which will attract the provisions of RoFR act, 2006 especially under section 3 (1) (e) and 4 (5) of in the Compt.No. 460 & 463 of Manchippa R.F. belongs to Sadashivnagar (M) of Kamareddy Revenue Division.

No claims have been given in the area which is proposed to be diverted for total extent of 26.6844 Ha. for diversion of forest land of Right Main Canal of Kaleshwaram Project – Package No. 22 in Compt. 460 & 463 of Manchippa R.F. belongs to Sadashivnagar (M) of Kamareddy Revenue Division in favour of Chief Engineer, Kaleshwaram Project, I&CAD Department, Hyderabad. *Yachanam village.*

This proposal does not involve recognized rights of primitive tribal groups and pre-agricultural communities in the above mentioned Reserve Forest area.

Date: 1-03-2017

T.C. Attended
[Signature] 2/3/17
Executive Engineer, I&CAD,
Kaleshwaram Project,
Construction Division No. 4,
KAMAREDDY.

[Signature] 1/3/17
Tahsildar
SADASHIVNAGAR (M),
KAMAREDDY (Dist)

దర్శనము - తీర్మానములు

[illegible]

T.C. Attended

2/2/12

五

Abraham Lincoln


Stacy
F. C.

Executive Engineer, I.C.C.A.D.
Kadachuram Project
Construction Division No. 4
KARNAREDDY.
5-8-54


Dy. Executive Engineer, G.P. Nellore
Kaleswaram Project, Md. Gardhari
Sub-Division No. 2, Channarayana
GANDHARI


తేదీ 25.10.2017


ఈ రోజు అనగా 25.10.2017 తేదీన, అటవీ (ఫారెస్ట్) అధికారులు, రెవెన్యూ అధికారులు మరియు నీటిపారుదల (Irrigation) అధికారుల సమక్షంలో గ్రామ సభ నిర్వహించుకొనినాము. సదరు గ్రామ సభ యందు కాళేశ్వరం ప్రాజెక్ట్-ప్యాకేజీ నెం.22-కుడి కాలువ నిర్మాణం వలన మా గ్రామంలోని అటవీ భూమి (ఫారెస్ట్ ల్యాండ్) ముంపునకు గురి అవుతున్నదని తెలిపినారు. సదరు కాలువ నిర్మాణము వలన తెలంగాణ రాష్ట్రములోని వివిధ ప్రాంతములలో సాగులోనికి వచ్చే ఆయకట్టు వివరాలు, అభివృద్ధి మరియు లాభాలు వివరించినారు. సదరు ప్యాకేజీ నెం.22-కుడి కాలువ నిర్మాణం వలన మా ఆస్తులకు ఎలాంటి నష్టము మరియు అటవీ హక్కులకు భంగము నాటిల్లదని తెలుసుకున్నాము. పై నిర్మాణములవలన మా జీవనాధారమునకు ఎటువంటి ఆటంకము లేదు. కావున సదరు కాలువ నిర్మాణమునకు మాకు ఎటువంటి అభ్యంతరము లేదు అని ధృవీకరించి తీర్మాణించడమైనది.



గ్రామ రెవెన్యూ అధికారి
గ్రామ పంచాయతీ కార్యదర్శి
Mdl: Gandhari


T.C. Attended


Executive Engineer, I&CAD,
Kaleshwaram Project,
Construction Division No. 4,
KAMAREDDY.


Panchayat Secretary
G.P. Yacharan
Mdl: Gandhari


TAHSILDAR
SADASHIVANAGAR


సర్పంచి
గ్రామ పంచాయతీ కార్యదర్శి
మం: గాంధారి


DEE/SD2/Gandhari
Dy. Executive Engineer
Kaleshwaram Project,
Sub-Division No. 2 of Const. Div. No. 4,
GANDHARI

Sub-Division Level Committee Meeting on ROFR, kamareddy Revenue Division.

Date: 28.2.2017

The Sub-Divisional Level Committee meeting held on 28.2.2017 @ 10.00 A.M. in the Chambers of Revenue Divisional Officer, Kamareddy under Chairmanship of Revenue Divisional Officer, Kamareddy.

Members Present:-

1. Forest Divisional Officer , Banswada - Member
2. Smt. Neela Rathod
M.P.T.C Yacharam - Member
3. District Tribal Development Officer, Kamareddy - Member-Secretary

The Details of Forest land required for Kaleshwaram Project – Package No. 22 are explained as follows;

S.NO	Village Name	Type of Canal	Chainage	Area Required in Hectares
<u>Sadasivanagar (M)</u>				
1	Yacharam	Link canal	From Km. 0.300 to Km.2.831	26.6844

Total: 26.6844 Ha

It is unanimously, resolved by the Committee that, there is no objection for diversion of above forest land **26.6844 Ha.** for the use of Link Canal of Kaleshwaram Project Package No. 22.

NEELA
M.P.T.C., Yacharam


Forest Divisional Officer,
Banswada


District Tribal Development
Officer, Kamareddy


Revenue Divisional Officer,
Kamareddy

"Attested"



Executive Engineer, I&CADD,
Kaleshwaram Project,
Construction Division No. 4,
KAMAREDDY.

MINUTES OF DISTRICT LEVEL COMMITTEE MEETING HELD ON 2.03.2017
UNDER RoFR IN THE CHAMBERS OF DIST. COLLECTOR, KAMAREDDY IN
CONNECTON WITH DIVERSION OF FOREST LAND FOR EXCAVATION OF LINK
CANAL IN MANCHIPPA RF FOR PACKAGE NO.22

No: E1/ 371 /2017

Date: 2 .03.2017.

The Dist level Committee for examining the issue of Form-II Certificate under RoFR has been convened on 2.03.2017 in the Chamber of District Collector, Kamareddy.

The following members have attended the meeting.

Sarvasri.

1. S.Sattaiah, Joint Collector/RDO, Kamareddy. - Member
2. Ch. Balamani, S.F.S., District Forest Officer, Kamareddy - Member
3. Sri.G. Gangadhar District Tribal Development Officer , Kamareddy – Member / Secretary

At the outset the District Collector & Chairman, Kamareddy asked the members how much forest land is being diverted in the District under Package No. 22 in Manchippa RF. The Members and Executive Engineer, Kaleshwaram Project Construction Division, Kamareddy have explained village wise and mandal wise details as below;

S.NO	Village Name	Type of Canal	Chainage	Area Required in Hectares
<u>Sadasivanagar (M)</u>				
1	Yacharam	Link canal	From Km. 0.300 to Km.2.831	26.6844


Total: 26.6844 Ha

It is noted that the village of Yacharam of Sadasivanagar (M) has given consent for diversion of forest land totaling to 26.6844 Ha. duly conducting gramasabha in Yacharam village similarly, concerned divisional level committee of RoFR are also resolved accordingly.

On the strength of Resolutions of Sub-divisional Level committees, the District Level committee unanimously resolved to divert 26.6844 Ha. of Forest land as enlisted above of Kamareddy District for Execution of Link Canal in Manchippa RF for Package – 22.

With the above resolutions the meeting on this issue is concluded with thanks Chairperson.


Joint Collector,
Kamareddy


District Forest Officer
Kamareddy.


Revenue Divisional Officer
Kamareddy


District Tribal Development Officer,
Kamareddy.


District Collector & Chairperson,
Dist. Level Committee RoFR.,
Kamareddy

"Attested"


Executive Engineer, I&CADD,
Kaleshwaram Project,
Construction Division No. 4,
KAMAREDDY.