

Undertaking

to Pay cost of raising and maintenance of Compensatory Afforestation


We hereby undertake to pay the cost of raising and maintenance of compensatory afforestation (including raising and maintenance of plantations, aided natural regeneration, SMC works etc.,) over non-forest land offered to forest department, as and when demanded by the forest authorities and also undertake to pay the additional amount if any due to escalation or any other charges at a later date as per the demand raised by the forest authorities in respect of "proposed diversion of **3168.1315** ha of Forest Land in various divisions of Jayashanker Bhupalpally, Medak, Kamareddy, Nizamabad, Nirmal, Rajanna Siricilla, Siddipet & Yadadri Bhongir Districts for the purpose of components such as canals, tunnels, lift systems, reservoirs, and distributory network for Kaleshwaram Project – Medigadda Barrage & Lift system and Packages- 9,10,12(Mallannasagar),14,15,18,21,22,27".


District-wise and Package-wise Break up of forest land required:


District	Division	Package no	Area (ha)
Jayashanker bhupalpally	Mahadevpur	Medigadda barrage & lift system	338.4826
Rajanna siricilla	Karimnagar + siricilla	9,10	445.9565
Siddipet	Siddipet	10, 12, 14, 15	1407.439
Yadadri bhongir	Yadadri	14, 15	109.5738
Medak	Medak	18	194.0711
Nizamabad	Nizamabad	21, 22	323.3667
Kamareddy	(✓) Banswada	22	26.6844
Nirmal	Nirmal	27	322.5574
Total			3168.1315



Dy. Executive Engineer
I&CADD



Executive Engineer
I&CADD


Superintending Engineer
I&CADD


Chief Engineer
Kaleshwaram Project,
LMD Colony,
Karimnagar.


Commissioner
P & D of Godavari Basin,
Jalasoudha, Hyderabad.


Administrator - cum Chief Engineer
Sriramasagar Project,
Camp Office,
Jalasoudha, Hyderabad.


Chief Engineer
Kaleshwaram Project,
Jalasoudha, Hyderabad.

Undertaking for unqualified commitment from project authority

to Pay cost of extraction of tree growth

We hereby undertake to pay the cost of exploitation of tree growth of the forest land proposed for diversion under the project as and when demanded by the forest authorities and also undertake to pay the additional amount if any due to escalation or any other charges at a later date as per the demand raised by the forest authorities in respect of in respect of "proposed diversion of **3168.1315 ha** of Forest Land in various divisions of Jayashanker Bhupalpally, Medak, Kamareddy, Nizamabad, Nirmal, Rajanna Siricilla, Siddipet & Yadadri Bhongir Districts for the purpose of components such as canals, tunnels, lift systems, reservoirs, and distributory network for Kaleshwaram Project – Medigadda Barrage & Lift system and Packages- 9,10,12(Mallannasagar),14,15,18,21,22,27".


District-wise and Package-wise Break up of forest land required:


District	Division	Package no	Area (ha)
Jayashanker bhupalpally	Mahadevpur	Medigadda barrage & lift system	338.4826
Rajanna siricilla	Karimnagar + siricilla	9,10	445.9565
Siddipet	Siddipet	10, 12, 14, 15	1407.439
Yadadri bhongir	Yadadri	14, 15	109.5738
Medak	Medak	18	194.0711
Nizamabad	Nizamabad	21, 22	323.3667
Kamareddy	(✓) Banswada	22	26.6844
Nirmal	Nirmal	27	322.5574
Total			3168.1315



Dy. Executive Engineer
I&CADD



Executive Engineer
I&CADD


Superintending Engineer
I&CADD


Chief Engineer
Kaleshwaram Project,
LMD Colony,
Karimnagar.


Commissioner
P & D of Godavari Basin,
Jalasoudha, Hyderabad.


Administrator - cum Chief Engineer
Sriramasagar Project,
Camp Office,
Jalasoudha, Hyderabad.


Chief Engineer
Kaleshwaram Project,
Jalasoudha, Hyderabad.


Undertaking
to Pay Net Present Value

We hereby undertake to pay Net Present Value (NPV) as per guidelines under Forest (Conservation) Act, 1980 and Wildlife (Protection) Act, 1972 in accordance with the orders of the Hon'ble Supreme Court of India/ State Govt and MoEF in respect of "**3168.1315** ha of Forest Land in various divisions of Jayashanker Bhupalpally, Medak, Kamareddy, Nizamabad, Nirmal, Rajanna Siricilla, Siddipet & Yadadri Bhongir Districts for the purpose of components such as canals, tunnels, lift systems, reservoirs, and distributory network for Kaleshwaram Project – Medigadda Barrage & Lift system and Packages- 9,10,12(Mallannasagar),14,15,18,21,22,27". We also hereby undertake to pay differential NPV amount, if any, due to escalation or revision of NPV, as and when demanded by the Forest Department.

District-wise and Package-wise Break up of forest land required:

District	Division	Package no	Area (ha)
Jayashanker bhupalpally	Mahadevpur	Medigadda barrage & lift system	338.4826
Rajanna siricilla	Karimnagar + siricilla	9,10	445.9565
Siddipet	Siddipet	10, 12, 14, 15	1407.439
Yadadri bhongir	Yadadri	14, 15	109.5738
Medak	Medak	18	194.0711
Nizamabad	Nizamabad	21, 22	323.3667
Kamareddy	(✓) Banswada	22	26.6844
Nirmal	Nirmal	27	322.5574
Total			3168.1315


Dy. Executive Engineer
I&CADD



Executive Engineer
I&CADD


Superintending Engineer
I&CADD


Chief Engineer
Kaleshwaram Project,
LMD Colony,
Karimnagar.


Commissioner
P & D of Godavari Basin,
Jalasoudha, Hyderabad.


Administrator - cum Chief Engineer
Sriramasagar Project,
Camp Office,
Jalasoudha, Hyderabad.


Chief Engineer
Kaleshwaram Project,
Jalasoudha, Hyderabad.

Undertaking


to pay Addl. Cost of Net Present value (NPV)


We hereby undertake to pay Addl. Cost of Net Present Value (NPV) as per guidelines under Forest (Conservation) Act, 1980 and Wildlife (Protection) Act, 1972 in accordance with the orders of the Hon'ble Supreme Court of India/ State Govt. and MoEF in respect of "3168.1315 ha of Forest Land in various divisions of Jayashanker Bhupalpally, Medak, Kamareddy, Nizamabad, Nirmal, Rajanna Siricilla, Siddipet & Yadadri Bhongir Districts for the purpose of components such as canals, tunnels, lift systems, reservoirs, and distributory network for Kaleshwaram Project – Medigadda Barrage & Lift system and Packages- 9,10,12(Mallannasagar),14,15,18,21,22,27". We also hereby undertake to pay differential additional NPV amount, if any, due to escalation or revision of NPV, as and when demanded by the Forest Department.

District-wise and Package-wise Break up of forest land required:

District	Division	Package no	Area (ha)
Jayashanker bhupalpally	Mahadevpur	Medigadda barrage & lift system	338.4826
Rajanna siricilla	Karimnagar + siricilla	9,10	445.9565
Siddipet	Siddipet	10, 12, 14, 15	1407.439
Yadadri bhongir	Yadadri	14, 15	109.5738
Medak	Medak	18	194.0711
Nizamabad	Nizamabad	21, 22	323.3667
Kamareddy	(✓) Banswada	22	26.6844
Nirmal	Nirmal	27	322.5574
Total			3168.1315



Dy. Executive Engineer
I&CADD



Executive Engineer
I&CADD


Superintending Engineer
I&CADD


Chief Engineer
Kaleshwaram Project,
LMD Colony,
Karimnagar.


Commissioner
P & D of Godavari Basin,
Jalasoudha, Hyderabad.


Administrator - cum Chief Engineer
Sriramasagar Project,
Camp Office,
Jalasoudha, Hyderabad.


Chief Engineer
Kaleshwaram Project,
Jalasoudha, Hyderabad.

AREA MINIMUM CERTIFICATE

Certified that the proposed **3168.1315 ha** of Forest Land in various divisions of Jayashanker Bhupalpally, Medak, Kamareddy, Nizamabad, Nirmal, Rajanna Siricilla, Siddipet & Yadadri Bhongir Districts for the purpose of components such as canals, tunnels, lift systems, reservoirs, and distributory network for Kaleshwaram Project – Medigadda Barrage & Lift system and Packages- 9, 10, 12 (Mallannasagar), 14, 15, 18, 21, 22, 27". Also certified that any other forest land has not taken for this project. We also hereby undertake that no taking of fresh forest land shall be carried out during execution of the Project.


The details of the Forest Lands required are as follows:


Package	District	Division	RF name	Compt no.	Area in ha
Medigadda barrage & lift system	Jayashankar - bhupalapally	Mahadevpur	Mahadevpur	248	0.3223
				249	7.9273
				247	18.0393
				248	14.0381
				249	1.5471
				248	1.7826
				247	2.6908
				253	5.8289
				254	1.0050
				252	9.2216
				251	2.8034
				248	2.6331
				249	2.8540
				253	40.7921
				254	2.2408
				252	67.4293
				251	23.7442
				250	18.8204
				248	41.1644
				246	7.3772
				245	16.7510
				249	19.5208
				235	29.9489
	Total				338.4826
9	Rajanna siricilla	Karimnagar + siricilla	Siricilla R.F.	175/1	8.6617
				175/2	1.5113
				176/1	5.0342
				176/2	5.8000
				177	3.6995
				178/1	4.7115
				178/2	45.9532

Package	District	Division	RF name	Compt no.	Area in ha
				179/1	52.2055
				179/3	136.1968
				180/1	11.3786
				180/2	18.2248
			Sircilla extension	179/3	35.7614
	Total				329.1385
10	Rajanna - sircilla	Karimnagar + sircilla	Anantharam - iii	429	13.3692
				430	43.4961
			Anantharam - v	433	59.9527
	Siddipet	Siddipet	Allipur	234	14.4112
	Total				131.2292
12	Siddipet	Siddipet	Kistapur	249	70.0620
			Sirsaingandla ext	254	100.5328
			Sirsaingandla	255	59.6371
				257	137.2416
				256	30.2242
				258	77.7737
			Vemulaghat	247	245.7590
				248	89.4317
				246	221.1714
				245	137.4771
			Vemulaghat ext iii	252	17.1790
			Vemulaghat ext iv	253	40.5930
			Vemulaghat ext i	250	36.0821
			Vemulaghat ext ii	251	33.3529
			Yerraipally	244	20.0597
				242	10.8755
			Total		1327.4528
14	Siddipet	Siddipet	Bailampur	278	23.7598
			Narasampalli	279	2.3301
			Narasampalli	281	1.9355
			Thanedarpalli	277	26.6230
			Godugupalli	203	4.0553
	Yadadri - bhonagir	Yadadri	Vasalarri	243 & 245	5.2324
			Srinivasapuram	246	3.7643
	Total				67.7004
15	Siddipet	Siddipet	Pirlapalli	269	6.8711
	Yadadri - bhonagir	Yadadri	Veerareddipally	248	96.7957
			Narsapuram	268	3.7814
	Total				107.4482


Package	District	Division	RF name	Compt no.	Area in ha
18	Medak	Medak	Mangalparthy	49,51 & 52	70.1413
			Yeldurthy RF	41,42 & 44	30.1656
			Pillutla RF	315	45.5127
			Hasthlapur - i	45	15.1635
			Manoharabad	46	31.5324
			Kottapet RF	53	1.5556
			Total		194.0711
21	Nizamabad	Nizamabad	Manchippa	158, 157, 150, 151, 149, 140 & 147	318.1238
			Ansanpally	417	1.0620
	Total				319.1858
22	Kamareddy	Banswada	Manichippa	0	0
			Manichippa	463 & 460	26.6844
			Gandhary iv	751	0
			Gandhary iv	753	0
			Manchippa	461	0
			Gandhary iv	752	0
			Gandhary i	766	0
	Nizamabad	Nizamabad	Manichippa	743,144,463	4.1809
	Total				30.8653
27	Nirmal	Nirmal	Chincholi	971,972,973,974,975 & 976	63.5139
			Golmadag	1049, 1050, 1051, 1056 & 1057	19.0978
			Jam	1007, 1013, 1024 & 1039	21.8948
			Mamda	938 & 940	19.7041
			Narsapur	1072, 1073, 1075, 1076 & 1077	111.6393

Package	District	Division	RF name	Compt no.	Area in ha
			Parimandal	852, 853, 939, 984, 988, 989, 990, 992, 993, 994, 996 & 1000	61.2299
			Payarmur	1066, 1067, 1068, 1070, 1071 & 1090	25.4776
			Total		322.5574
Grand total					3168.1315



Dy. Executive Engineer
I&CADD



Executive Engineer
I&CADD


Superintending Engineer
I&CADD


Chief Engineer
Kaleshwaram Project,
LMD Colony,
Karimnagar.


Commissioner
P & D of Godavari Basin,
Jalasoudha, Hyderabad.


Administrator - cum Chief Engineer
Sriramasagar Project,
Camp Office,
Jalasoudha, Hyderabad.


Chief Engineer
Kaleshwaram Project,
Jalasoudha, Hyderabad.

NON VIOLATION CERTIFICATE

Certified that no work has been carried out in violation of F©Act,1980 and W(P)Act,1972 in the proposed forest area for diversion for the purpose of **3168.1315 ha** of Forest Land in various divisions of Jayashanker Bhupalpally, Medak, Kamareddy, Nizamabad, Nirmal, Rajanna Siricilla, Siddipet & Yadadri Bhongir Districts for the purpose of components such as canals, tunnels, lift systems, reservoirs, and distributory network for Kaleshwaram Project – Medigadda Barrage & Lift system and Packages- 9,10,12(Mallannasagar),14,15,18,21,22,27”.


District-wise and Package-wise Break up of forest land required:


District	Division	Package no	Area (ha)
Jayashanker bhupalpally	Mahadevpur	Medigadda barrage & lift system	338.4826
Rajanna siricilla	Karimnagar + siricilla	9,10	445.9565
Siddipet	Siddipet	10, 12, 14, 15	1407.439
Yadadri bhongir	Yadadri	14, 15	109.5738
Medak	Medak	18	194.0711
Nizamabad	Nizamabad	21, 22	323.3667
Kamareddy	(✓) Banswada	22	26.6844
Nirmal	Nirmal	27	322.5574
Total			3168.1315



Dy. Executive Engineer
I&CADD



Executive Engineer
I&CADD


Superintending Engineer
I&CADD


Chief Engineer
Kaleshwaram Project,
LMD Colony,
Karimnagar.


Commissioner
P & D of Godavari Basin,
Jalasoudha, Hyderabad.


Administrator - cum Chief Engineer
Sriramasagar Project,
Camp Office,
Jalasoudha, Hyderabad.


Chief Engineer
Kaleshwaram Project,
Jalasoudha, Hyderabad.

CERTIFICATE

It is certified that, all the possibilities to avoid forest land for the project have been explored and it is found that no alternative suitable non-forestland is technically feasible and viable to that part of the work for which diversion has been proposed for the purpose of **3168.1315 ha** of Forest Land in various divisions of Jayashanker Bhupalpally, Medak, Kamareddy, Nizamabad, Nirmal, Rajanna Siricilla, Siddipet & Yadadri Bhongir Districts for the purpose of components such as canals, tunnels, lift systems, reservoirs, and distributory network for Kaleshwaram Project – Medigadda Barrage & Lift system and Packages- 9,10,12(Mallannasagar),14,15,18,21,22,27".


District-wise and Package-wise Break up of forest land required:


District	Division	Package no	Area (ha)
Jayashanker bhupalpally	Mahadevpur	Medigadda barrage & lift system	338.4826
Rajanna siricilla	Karimnagar + siricilla	9,10	445.9565
Siddipet	Siddipet	10, 12, 14, 15	1407.439
Yadadri bhongir	Yadadri	14, 15	109.5738
Medak	Medak	18	194.0711
Nizamabad	Nizamabad	21, 22	323.3667
Kamareddy	Banswada	22	26.6844
Nirmal	Nirmal	27	322.5574
Total			3168.1315



Dy. Executive Engineer
I&CADD



Executive Engineer
I&CADD


Superintending Engineer
I&CADD


Chief Engineer
Kaleshwaram Project,
LMD Colony,
Karimnagar.


Commissioner
P & D of Godavari Basin,
Jalasoudha, Hyderabad.


Administrator - cum Chief Engineer
Sriramasagar Project,
Camp Office,
Jalasoudha, Hyderabad.


Chief Engineer
Kaleshwaram Project,
Jalasoudha, Hyderabad.

Undertaking
to provide non-forest CA land

We hereby give an un-conditional and irreversible undertaking to provide non-forest Compensatory Afforestation lands equivalent to forest land proposed for diversion for the purpose of **3168.1315** ha of Forest Land in various divisions of Jayashanker Bhupalpally, Medak, Kamareddy, Nizamabad, Nirmal, Rajanna Siricilla, Siddipet & Yadadri Bhongir Forest Districts for the purpose of components such as canals, tunnels, lift systems, reservoirs, and distributory network for Kaleshwaram Project – Medigadda Barrage & Lift system and Packages- 9,10,12(Mallannasagar),14,15,18,21,22,27". We also hereby give an un-conditional and irreversible undertaking to provide additional non-forest Compensatory Afforestation lands, if any, due to deviations in surveys and demarcation found at later date as per the demand raised by the Forest authorities. The details of the non-forest CA lands for an area of 2218.785 Ha identified and ETS & DGPS/ GNSS Survey conducted by I&CADD and same authenticated by forest department for balance CA lands survey is under progress. The details will be submitted within 15 days.

List of CA lands identified and ETS/DGPS/DGNSS Data authenticated by PCCF.

S.No	District	Division	Old Mandal	New Mandal	Village	Survey No	Area in ha		Remarks	
							Surveyed by UA	Accepted by FD		
1	Warangal (urban)	Warangal (urban)	BheemadeveraPally	Bheemadeverapally	Mulukanoor/ Mutharam	197/124	50.443	50.443	ETS & DGPS/ DGNSS is Authenticated by PCCF	
2	Siddipeta	Siddipeta	Koheda	Koheda	Shanigaram (Bit - 2)	1348	20.978	20.978		
3	Sircilla	Karimnagar-Sircilla	Sircilla	Yellareddypeta	Bonala - 1	164	49.223	49.223		
					Bonala - 2	164	24.293	24.293		
					Bonala - 3	164	101.948	101.948		
					Bonala - 4	164	26.235	26.235		
				Thangalapalle	Obulapur (Mandapally)	237	32.430	32.430		
					Kasbakatkur	172 & 182	357.204	357.204		
					Venugopalapuram	69 & 76				
					Gandilachipet	82				
					Potangul	630 & 631				
					Musthabad	Ellanthakunta	Dacharm	433		109.600
EllanthaKunta	Sirikonda	125								
	Lingapur	481								
	6			Chendurthy	Rudrangi	Rudrangi	428	47.936		47.936
Chandurthy					Thimmapur	137 & 145				
	7			Vemulawada	Mudapally	127				
					Nukalamarri	171				
Thimmapur Bit -1						83.451	83.451			
Thimmapur Bit -3						22.442	22.442			
Thimmapur Bit -4						25.419	25.419			
						Total	951.602	951.602		
Phase - I						Or	950.000			

S.No	District	Division	Old Mandal	New Mandal	Village	Survey No	Area in ha		Remarks
							Surveyed by UA	Accepted by FD	
8	Sircilla Rajanna	Sircilla Rajanna	Boinpally	Boinpally	Ananthapally	64/1	53.808	53.808	ETS & DGPS/ DGNSS is Authenticated by PCCF
9					Malkapur	326	44.549	44.549	
10	Jagtiyal	Jagtiyal	Kodimial	Kodimial	Thippaipally	247/1	68.774	68.774	
11					Nallagonda	27/2	26.042	26.042	
12	Siricilla Rajanna	Siricilla Rajanna	Siricilla	Musthabad + Thangallapalle	Sarampally	338/1	101.186	101.186	
13					Obulapur	368/1	82.578	82.578	
14			Musthabad	Thangallapalle	Therlamaddhi	175/1	72.100	72.100	
						169/1	5.815	5.815	
15	Jagtiyal	Jagtiyal	Velgatur	Velgatur	Gullakota	593	31.671	31.671	
16					Yendapally	591	65.994	65.994	
17					Kondapur	512	21.218	21.218	
						153	61.497	61.497	
18					Kothapeta	70	39.531	39.531	
19					Godiselapeta	209	13.861	13.861	
20					Suraram	119	43.298	43.298	
21					Godiselapeta	92	40.020	40.020	
						97	78.114	78.114	
23	Warangal Urban	Warangal Urban	Bheemadevarapally	Bheema devarapally	Gatlanarsingapur	340	12.278	12.278	
						353	75.042	75.042	
						355	40.012	40.012	
24	Siddipet	Siddipet	Husnabad	Husnabad	Mirzapur	171	9.377	9.377	
25					Keshavapur	154	21.080	21.080	
26			Koheda	Koheda	Shanigaram	1348	31.590	31.590	
27	Peddapalle	Peddapalle	Dharmaram	Dharmaram	Dongathurthy	61	34.270	34.270	
28						294	69.190	69.190	
29			Julapally	Julapally	Kummarikunta	225	58.090	58.090	
30			Velagtoor	Palakurthy	Shanabanda	48	10.900	10.900	
31					Maredupally	309	41.700	41.700	

S.No	District	Division	Old Mandal	New Mandal	Village	Survey No	Area in ha		Remarks
							Surveyed by UA	Accepted by FD	
						Sub Total Phase - II	1268.785	1268.785	
						Grand Total	2220.387	2220.387	



Dy. Executive Engineer
I&CADD



Executive Engineer
I&CADD


Superintending Engineer
I&CADD


Chief Engineer
Kaleshwaram Project,
LMD Colony,
Karimnagar.


Commissioner
P & D of Godavari Basin,
Jalasoudha, Hyderabad.


Administrator - cum Chief Engineer
Sriramasagar Project,
Camp Office,
Jalasoudha, Hyderabad.


Chief Engineer
Kaleshwaram Project,
Jalasoudha, Hyderabad.

UNDERTAKING

The user agency is hereby undertake that no labour camp shall be established on the forest lands during the construction of the work for Forest Land in various divisions of Jayashanker Bhupalpally, Medak, Kamareddy, Nizamabad, Nirmal, Rajanna Siricilla, Siddipet & Yadadri Bhongir Districts for the purpose of components such as canals, tunnels, lift systems, reservoirs, and distributory network for Kaleshwaram Project – Medigadda Barrage & Lift system and Packages- 9,10,12(Mallannasagar),14,15,18,21,22,27”.


District-wise and Package-wise Break up of forest land required:


District	Division	Package no	Area (ha)
Jayashanker bhupalpally	Mahadevpur	Medigadda barrage & lift system	338.4826
Rajanna siricilla	Karimnagar + siricilla	9,10	445.9565
Siddipet	Siddipet	10, 12, 14, 15	1407.439
Yadadri bhongir	Yadadri	14, 15	109.5738
Medak	Medak	18	194.0711
Nizamabad	Nizamabad	21, 22	323.3667
Kamareddy	(✓) Banswada	22	26.6844
Nirmal	Nirmal	27	322.5574
Total			3168.1315



Dy. Executive Engineer
I&CADD



Executive Engineer
I&CADD


Superintending Engineer
I&CADD


Chief Engineer
Kaleshwaram Project,
LMD Colony,
Karimnagar.


Commissioner
P & D of Godavari Basin,
Jalasoudha, Hyderabad.


Administrator - cum Chief Engineer
Sriramasagar Project,
Camp Office,
Jalasoudha, Hyderabad.


Chief Engineer
Kaleshwaram Project,
Jalasoudha, Hyderabad.


Model and Make of the ETS & DGPS/ GNSS Instruments


It is certified that the ETS & DGPS/ GNSS Survey was carried out through an outsourcing agency. Make and Model of the ETS Instruments are Topcon and Leica. The make and model of the DGPS/ GNSS instruments are Trimble, Topcon and South Precision. The Team Leaders were M.Sasank and M.Santosh. The ETS & DGPS/ GNSS data was verified and authenticated by the Forest Department.



Dy. Executive Engineer
I&CADD



Executive Engineer
I&CADD


Superintending Engineer
I&CADD


Chief Engineer
Kaleshwaram Project,
LMD Colony,
Karimnagar.


Commissioner
P & D of Godavari Basin,
Jalasoudha, Hyderabad.


Administrator - cum Chief Engineer
Sriramasagar Project,
Camp Office,
Jalasoudha, Hyderabad.


Chief Engineer
Kaleshwaram Project,
Jalasoudha, Hyderabad.