

**FORM-I**

(for linear projects)

Government of Telangana

Office of the District Collector, Khammam

\*\*\*\*


RC.No A6/ROFR/1776/2015Dated 25-02-2016**TO WHOWSOEVER IT MAY CONCERN**

AS  
In compliance of the Ministry of Environment and Forests (MoEF), Government of India's Letter No.11-9/98-FC(pt) dated 3<sup>rd</sup> August 2009 wherein the MoEF issued guidelines on submission of evidences for having initiated and completed the process of settlement of rights under the Scheduled Tribes and Other Traditional Forest Dwellers (Recognition of Forest Rights) Act, 2006 (FRA for short) on the forest land proposed to be diverted for non-forest purposes read with MoEF's letter dated 5<sup>th</sup> February-2013 wherein MoEF issued certain relaxation in respect of linear projects, it is certified that 37.743 HA (19.2096 HA & 18.5334 HA of forest land Chatakonda RF of forest land for construction of 400KV QMDC line from the 4 X 270 MW Bhadradi TPP Manuguru to 400/200KV SS Julurupadu and construction of 400KV QMDC line from the 800MW KTPS – VII Stage (Palvancha) to the proposed to be diverted in favour of Superintending Engineer, 400KV construction circle TS-Transco Warangal of Khammam District falls within jurisdiction Regalla Village of Kothagudem Mandal.

It is further certified that:

- The complete process for identification and settlement of rights under the FRA has been carried out for the entire 37.743 Hectares of forest land in Chatakonda RF of forest area proposed for diversion. A copy of records of all consultations and meetings of the forest rights committee(s), Grama Sabha(s), Sub-Divisional Level Committee(s) and the District Level Committee are enclosed.
- The diversion of forest land for facilities managed by the Government as required under section 3(2) of the FRA have been completed and the Gram Sabhas have given their consent to it:
- The proposal does not involve recognized rights of Primitive Tribal Groups and Pre-Agricultural communities.

Encl: As above

  
Signature  
DISTRICT COLLECTOR  
(Full name and official seal of the District Collector)  
KHAMMAM

**FORM-I**  
(for linear projects)  
Government of Telangana  
Office of the District Collector, Bhadradri  
\*\*\*\*

No.A6/RoFR/ITDA/1776/2015

Dated. 11.11.2016


**TO WHOMSOEVER IT MAY CONCERN**

In compliance of the Ministry of Environment and Forests (MoEF), Government of India's Letter No.11-9/98-FC(pt) dated 3<sup>rd</sup> August 2009 wherein the MoEF issued guidelines on submission of evidences for having initiated and completed the process of settlement of rights under the Scheduled Tribes and Other Traditional Forest Dwellers (Recognition of Forest Rights) Act, 2006 (FRA for short) on the forest land proposed to be diverted for non-forest purposes read with MoEF's letter dated 5<sup>th</sup> February-2013 wherein MoEF issued certain relaxation in respect of linear projects, it is certified that 12.80 HA of forest land Chathakonda RF of forest land for construction of 400KV QMDC line from the 4 X 270 MW Bhadradri TPP Manuguru to 400/220KV SS Julurupadu to the proposed to be diverted in favour of Superintending Engineer, 400KV construction circle TS-Transco Warangal of Bhadradri District falls within Jurisdiction of Regalla Village of Kothagudem Mandal.

It is further certified that:

- (a) The complete process for identification and settlement of rights under the FRA has been carried out for the entire 12.80 Hectares of forest area proposed for diversion. A copy of records of all consultations and meetings of the forest rights committee(s), Grama Sabha(s), Sub-Divisional Level Committee(s) and the District Level Committee are enclosed.
- (b) The diversion of forest land for facilities managed by the Government as required under section 3(2) of the FRA have been completed and the Gram Sabhas have given their consent to it:
- (c) The proposal does not involve recognized rights of Primitive Tribal Groups and Pre-Agricultural communities.

**Encl: As above**

  
Collector & District Magistrate,  
Bhadradri  
11/11/16  
11/14



**FORM-I**  
*(for linear projects)*  
Government of Telangana  
Office of the District Collector, Bhadradi  
\*\*\*\*\*

No.A6/RoFR/ITDA/1776/2015

Dated.11.11.2016

**TO WHOMSOEVER IT MAY CONCERN**

In compliance of the Ministry of Environment and Forests (MoEF), Government of India's Letter No.11-9/98-FC(pt) dated 3<sup>rd</sup> August 2009 wherein the MoEF issued guidelines on submission of evidences for having initiated and completed the process of settlement of rights under the Scheduled Tribes and Other Traditional Forest Dwellers (Recognition of Forest Rights) Act, 2006 (FRA for short) on the forest land proposed to be diverted for non-forest purposes read with MoEF's letter dated 5<sup>th</sup> February-2013 wherein MoEF issued certain relaxation in respect of linear projects, it is certified that 0.77 HA of forest land Chathakonda RF & Punukula RF of forest land for construction of 400KV QMDC line from the 4 X 270 MW Bhadradi TPP Manuguru to 400/220KV SS Julurupadu to the proposed to be diverted in favour of Superintending Engineer, 400KV construction circle TS-Transco Warangal of Bhadradi District falls within Jurisdiction Punukula village of Palvanha Mandal of Kothagudem Revenue Division.

It is further certified that:

- (a) The complete process for identification and settlement of rights under the FRA has been carried out for the entire 0.77 Hectares of forest area proposed for diversion. A copy of records of all consultations and meetings of the forest rights committee(s), Grama Sabha(s), Sub-Divisional Level Committee(s) and the District Level Committee are enclosed.
- (b) The diversion of forest land for facilities managed by the Government as required under section 3(2) of the FRA have been completed and the Gram Sabhas have given their consent to it:
- (c) The proposal does not involve recognized rights of Primitive Tribal Groups and Pre-Agricultural communities.

**Encl: As above**

Collector & District Magistrate,  
Bhadradi

14  
14

## FORM-I

(for linear projects)

Government of Telangana

Office of the District Collector, Khammam

\*\*\*\*


RC-No. AdROFAP 1776 2015Dated 25-02-16TO WHOWSOEVER IT MAY CONCERN

In compliance of the Ministry of Environment and Forests (MoEF), Government of India's Letter No.11-9/98-FC(pt) dated 3<sup>rd</sup> August 2009 wherein the MoEF issued guidelines on submission of evidences for having initiated and completed the process of settlement of rights under the Scheduled Tribes and Other Traditional Forest Dwellers (Recognition of Forest Rights) Act, 2006 (FRA for short) on the forest land proposed to be diverted for non-forest purposes read with MoEF's letter dated 5<sup>th</sup> February-2013 wherein MoEF issued certain relaxation in respect of linear projects, it is certified that 4.9358 Hectares of forest land in Chintiryala RF and Rathangutta RF of Pamulapalli village of forest land proposed to be diverted in favour of Superintending Engineer, 400KV construction circle TS-Transco Warangal for construction of 400KV QMDC line from the 4 X 270 MW Bhadradri TPP Manuguru to 400/220KV SS Julurupadu of Khammam District falls within jurisdiction Pamulapalli Village of Aswapuram Mandal.

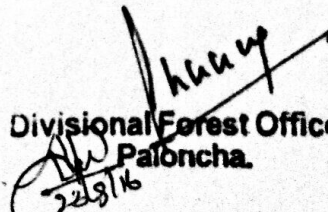
It is further certified that:

- The complete process for identification and settlement of rights under the FRA has been carried out for the entire 4.9358 Hectares of forest land in Chintiryala RF and Rathangutta RF of Pamulapalli village of forest area proposed for diversion. A copy of records of all consultations and meetings of the forest rights committee(s), Grama Sabha(s), Sub-Divisional Level Committee(s) and the District Level Committee are enclosed.
- The diversion of forest land for facilities managed by the Government as required under section 3(2) of the FRA have been completed and the Gram Sabhas have given their consent to it:
- The proposal does not involve recognized rights of Primitive Tribal Groups and Pre-Agricultural communities.

Encl: As above

  
DISTRICT COLLECTOR

(Full name and official seal of the District Collector)

  
Divisional Forest Officer.

Paloncha.

22/2/16



**FORM-I**  
(for linear projects)  
Government of Telangana  
Office of the District Collector, Bhadradri

\*\*\*\*

No.A6/RoFR/ITDA/1776/2015

Dated. 11.11.2016


**TO WHOMSOEVER IT MAY CONCERN**

In compliance of the Ministry of Environment and Forests (MoEF), Government of India's Letter No.11-9/98-FC(pt) dated 3<sup>rd</sup> August 2009 wherein the MoEF issued guidelines on submission of evidences for having initiated and completed the process of settlement of rights under the Scheduled Tribes and Other Traditional Forest Dwellers (Recognition of Forest Rights) Act, 2006 (FRA for short) on the forest land proposed to be diverted for non-forest purposes read with MoEF's letter dated 5<sup>th</sup> February-2013 wherein MoEF issued certain relaxation in respect of linear projects, it is certified that 0.6526 HA of forest land Chathakonda RF forest land for construction of 400KV QMDC line from 800MW KTPS-VII Stage(palvancha) to proposed 400/220KV SS Julurupadu to the proposed to be diverted in favour of Superintending Engineer, 400KV construction circle TS-Transco Warangal of Bhadradri District falls within Jurisdiction of Regalla Village of Kothagudem Mandal.

It is further certified that:

- (a) The complete process for identification and settlement of rights under the FRA has been carried out for the entire 0.6526 Hectares of forest area proposed for diversion. A copy of records of all consultations and meetings of the forest rights committee(s), Grama Sabha(s), Sub-Divisional Level Committee(s) and the District Level Committee are enclosed.
- (b) The diversion of forest land for facilities managed by the Government as required under section 3(2) of the FRA have been completed and the Gram Sabhas have given their consent to it:
- (c) The proposal does not involve recognized rights of Primitive Tribal Groups and Pre-Agricultural communities.

**Encl: As above**

  
Collector & District Magistrate,  
Bhadradri

9  
14