

2016వ సంవత్సరము జనవరి 30వ తేది ఉదయం 10గంటలకు రేగళ్ళ గ్రామ పంచాయితీ కార్యాలయం నందు శ్రీ బాదావత్ రామకోటి సర్పంచ్ గారి అధ్యక్షతనన గ్రామ సభ జరిగినది.


ఇటీవలె కొత్తగూడెం రేంజ్ (అటవీ శాఖ) పరిధిలోని రేగళ్ళ గ్రా||, చాతకొండ రిజర్వ్డ్ ఫారెస్ట్ (R.F) లో (R.F)400 కెవి జూలూరుపాడు -కెటిపియస్ విద్యుత్ లైన్ కొరకు చీఫ్ ఇంజనీరు/400కెవి/ వరంగల్ వారు పెట్టుకున్న ధరఖాస్తు :

RC.No:CE/PROJ-II/SE/400KV/F.KTPS-SCH/D.NO.101/2015 Dt.09-11-2015.


తీర్మాణం రె.నెం :..... తేది : 30-01-2016


1. చీఫ్ ఇంజనీరు/400కెవి/ కనస్ట్రక్షన్/వరంగల్ చాతకొండ రిజర్వ్డ్ ఫారెస్ట్ నందు 400 కెవి జూలూరుపాడు -కెటిపియస్ విద్యుత్ లైన్ అటవీ భూమి కొరకు చేసుకున్న ధరఖాస్తులో తెలుపబడిన భూమి రిజర్వ్డ్ ఫారెస్ట్ లో ఉన్నది. ధరఖాస్తులో తెలుప బడిన సదరు అటవీ భూమి కమ్యూనిటీ ఫారెస్టు రిసోర్సెస్ పరిధిలోని దాని అభివృద్ధి లేదా సంరక్షణ మరియు వ్యాపార రిత్వా సంరక్షణ పరిధిలోనికి రాదు.
2. సదరు భూమిలో కొన్ని ROFR క్లెయిమ్స్ పరిశీలనో ఉన్నాయి అని గ్రామస్తులు తెలిపినారు.
3. సదరు అటవీ భూమి నిమ్మజాతులు, తెగలు మరియు ఇతరుల అక్రమణలో ఉన్నది.
4. సదరు చీఫ్ ఇంజనీర్/400కెవి / వరంగల్ వారు ఈ గ్రామ సభకు సమర్పించిన 400 కెవి జూలూరుపాడు -కెటిపియస్ విద్యుత్ లైన్ ప్రతిపాదనలను సభ్యులంతా పరిశీలించడమైనది.
5. అటవీ హక్కుల చట్టం 2006ను పరిగణలోకితీసుకొని పై విషయములను సభలో కూలంకుషంగా చర్చించి సదరు చీఫ్ ఇంజనీర్/400కెవి / వరంగల్, 400 కెవి జూలూరుపాడు -కెటిపియస్ విద్యుత్ లైన్ కొరకు పైన తెలిపిన అటవీభూమిని కేటాయించడంలో ఏవిధమైన అభ్యంతరము లేదని, అయితే వారియొక్క అభ్యర్థనలు పరిగణలోనికి తీసుకొని తదుపరి చర్య చేపట్ట వలసినదిగా తీర్మానించడమైనది.

11/10/16
EE/400kv/Transcol/wGL

N. 
Medlamadugu


B. Bhatu FBO
Beet medlamadugu


Tahsildar
Kothnagaram


గ్రామ సర్పంచ్
రేగళ్ళు

K. Sarinilla

K. diana maha


B. Bhatu

**MINUTES OF THE MEETING OF SUB DIVISIONAL LEVEL COMMITTEE (RoFR)
KOTHAGUDEM CONDUCTED ON 22.02.2016 AT 4.00 PM AT REVENUE
DIVISIONAL OFFICE::KOTHAGUDEM.**

**Present:: Sri M.V.Ravindranadh,
Revenue Divisional Officer, Kothagudem**

Rc.No.H/RoFR/4913/2015

Dt.22.02.2016

Officers Attended:

1. Sub-Divisional Forest Officer, Kothagudem
2. Forest Range Officer, Kothagudem
3. Assistant Tribal Welfare Officer, Paloncha
4. Representative of TS TRANSCO.
5. Tahsildar, Kothagudem

At an outset the Revenue Divisional Officer, Kothagudem has welcomed the above officers attended to day i.e. on 11.02.2016 at 4.00 PM in the chamber of Revenue Divisional Officer, Kothagudem for Sub Divisional Level Committee (RoFR) meeting.

The Revenue Divisional Officer, Kothagudem has explained the issue of Sub Divisional Level Committee (RoFR) meeting conducted that (i) diversion of 19.2096 HA of forest land at Chathakonda RF block for erecting of 400KV QMDC Line from 4X270MW Bhadradi TPP Manuguru to 400/220 KV QMDC SS Julurupad (ii) Extent of 18.5334 HA forest land in Chathakonda RF for erection of 400KV QMDC Line from 800MW KTPS-VII stage Paloncha to the proposed 400/220KV SS Julurupad.

The Tahsildar Kothagudem has informed that he has personally inspected the proposed forest land on 30.01.2016 along with Executive Engineer 400 KV TRANSCO Warangalk, Local Forest officers and it was found that there are no encroachments in said forest land, no cultivation or any occupation in the proposed forest land proposed for (i) diversion of 19.2096 HA of forest land at Chathakonda RF block for erecting of 400KV QMDC Line from 4X270MW Bhadradi TPP Manuguru to 400/220 KV QMDC SS Julurupad (ii) Extent of 18.5334 HA forest land in Chathakonda RF for erection of 400KV QMDC Line from 800MW KTPS-VII stage Paloncha to the proposed 400/220KV SS Julurupad.

The Tahsildar has convened the meeting of Grama Sabha on 30.01.2016 in Gram Panchayat office Regalla in which local forest officers, officers from user agency, Chairman Forest Rights Committee have present and the villagers have expressed that there are certain encroachments in the proposed extent of the land for (i) diversion of 19.2096 HA of forest land at Chathakonda RF block for erecting of 400KV QMDC Line from 4X270MW Bhadradi TPP Manuguru to 400/220 KV QMDC SS Julurupad (ii) Extent of 18.5334 HA forest land in Chathakonda RF for erection of 400KV QMDC Line from 800MW KTPS-VII stage Paloncha to the proposed 400/220KV SS Julurupad in which Transmission towers will be erected by user agency and the same issue was conveyed in the Grama Sabha Resolution.

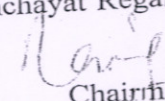
In order to examine their objections, the Dy.Tahsildar (RoFR) ITDA Bhadrachalam has taken the applications from the (30) applicants and survey of the land has been carried out in the presence of the applicants and forest officers. Finally, the claims of the individuals are rejected

as their encroachment of the land was took place after the year 2005 and the applicants have not furnished any evidence in support of their claims.

Accordingly notices have been served on the individuals duly informing their ineligibility.

Basing on the survey report, the Revenue Divisional Officer, Kothagudem & Chairman SDLC (RoFR) Kothagudem and the members of Sub Divisional Level Committee Kothagudem have passed the Resolution no objection regarding the diversion of proposed forest land for (i) diversion of 19.2096 HA of forest land at Chathakonda RF block for erecting of 400KV QMDC Line from 4X270MW Bhadradi TPP Manuguru to 400/220 KV QMDC SS Julurupad (ii) Extent of 18.5334 HA forest land in Chathakonda RF for erection of 400KV QMDC Line from 800MW KTPS-VII stage Paloncha to the proposed 400/220KV SS Julurupad in favour of in favour of TS TRANSCO and submitted before the District Level Committee (RoFR), Khammam for subsequent issue of certificate in Form - 1. The Resolution passed by the Sub Divisional Level Committee Kothagudem, Resolution passed by the Gram Panchayat Regalla and copy of notice along with survey report is herewith appended.

Encl:-As above.


Chairman
Sub Divisional Level Committee
(RoFR) Kothagudem &
Revenue Divisional Officer,
Kothagudem

Copy submitted to the Collector & District Magistrate and Chairman for District Level Committee (RoFR) Khammam.
Copy submitted to the Project Officer, ITDA Bhadrachalam for favour of information.
Copy to all the officers attended the Sub Divisional Level Committee meeting.
Copy to the Divisional Forest Officer, Kothagudem.
Copy to the Tahsildar, Kothagudem.

37.743

37.731

RESOLUTION OF THE SUB-DIVISIONAL LEVEL COMMITTEE OF RoFR ACT, 2006
UNDER THE CHAIRMANSHIP OF REVENUE DIVISIONAL OFFICER::
KOTHAGUDEM:: Dated: 22.02.2016 AT 4.00 PM IN REVENUE DIVISIONAL OFFICE,
KOTHAGUDEM

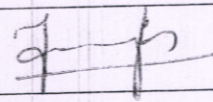

&&&

Chairman


:

Sri M.V.Ravindranadh
Revenue Divisional Officer,
Kothagudem

The following members are present

Sl.No	Members	Signature
1	Sub-Divisional Forest Officer Kothagudem	
2	Forest Range Officer, Kothagudem	
3	Smt. Angoth Kanthi, MPTC, Venkatrampuram village of Bayyaram Mandal	Absent
4	Sri Banoth Sakru, MPTC, Seetharampuram village of Singareni Mandal	Absent
5	Sri Mandla Rama Mahesh, MPTC, Sudimalla-VI village of Yellandu Mandal	Absent.
6	Assistant Tribal Welfare Officer, Paloncha	
7	Tahsildar, Kothagudem	

8. Hariteja Raju K
Representative of
TS TRANSCO.



FORM-I

(for linear projects)

Government of Telangana

Office of the District Collector, Khammam

RC No. AG/ROFR/1776/2015Dated 25-02-2016**TO WHOWSOEVER IT MAY CONCERN**

A-5

In compliance of the Ministry of Environment and Forests (MoEF), Government of India's Letter No.11-9/98-FC(pt) dated 3rd August 2009 wherein the MoEF issued guidelines on submission of evidences for having initiated and completed the process of settlement of rights under the Scheduled Tribes and Other Traditional Forest Dwellers (Recognition of Forest Rights) Act, 2006 (FRA for short) on the forest land proposed to be diverted for non-forest purposes read with MoEF's letter dated 5th February-2013 wherein MoEF issued certain relaxation in respect of linear projects, it is certified that 37.743 HA (19.2096 HA & 18.5334 HA of forest land Chatakonda RF of forest land for construction of 400KV QMDC line from the 4 X 270 MW Bhadradi TPP Manuguru to 400/200KV SS Julurupadu and construction of 400KV QMDC line from the 800MW KTPS - VII Stage (Palvancha) to the proposed to be diverted in favour of Superintending Engineer, 400KV construction circle TS-Transco Warangal of Khammam District falls within jurisdiction Regalla Village of Kothagudem Mandal.

It is further certified that:

- The complete process for identification and settlement of rights under the FRA has been carried out for the entire 37.743 Hectares of forest land in Chatakonda RF of forest area proposed for diversion. A copy of records of all consultations and meetings of the forest rights committee(s), Grama Sabha(s), Sub-Divisional Level Committee(s) and the District Level Committee are enclosed.
- The diversion of forest land for facilities managed by the Government as required under section 3(2) of the FRA have been completed and the Gram Sabhas have given their consent to it:
- The proposal does not involve recognized rights of Primitive Tribal Groups and Pre-Agricultural communities.

Encl: As above

Signature

(Full name and official seal of the District Collector)