

Diversion of 0.0244 ha of forest land permission for construction of approach
Access CNG Station IRM Energy Private Limited at Vill: Attewali Tehsil &
Distt: Fatehgarh Sahib on Sirhind-Chunni road 1-2 R/s under Forest division Patiala.

***FORM-'A'**

**Form For Seeking Prior Approval Under Section 2 Of The Proposals
By The State Govt. And Other Authorities .**

PART -I

(to be filled up by user agency)

(1) Project details :

- (i) Short narrative of the proposal and project/scheme for which the forest land is required :- Diversion of 0.0244 ha of forest land for construction of Approach Access to CNG Station of IRM Energy Private Limited at Vill: Attewali Tehsil & Distt: Fatehgarh Sahib on Sirhind-Chunni road Km 1 to 2 R/S under Forest division Patiala.
- Map showing the required forest land, boundary of adjoining forest on a 1:50,000 scale map. :- Attached
- (ii) Cost of the project. :- Rs. 50 Lacs
- (iii) Justification for locating the project in forest land. : The site has be located along the road side and there is no other alternative
- (iv) Cost-benefit analysis(to be enclosed) :-
- (v) Employment likely to be generated. :- 3 Person permanent 5 Temporary

(2) Purpose-wise break up of the total land required :

As per Annexure 'A'

(3) Detail of displacement of people due to the project, if any

- (i) Number of families = N.A.
- (ii) Number of schedule Castes/Schedule tribe families = N.A.
- (iii) Rehabilitation plain (to be enclosed) = N.A.

(4) Whether clearance under Environment (Protection) Act, 1986 required ?(Yes/No) -

(5) Undertaking to bear the cost of raising and maintenance of compensatory afforestation and /or penal compensatory afforestation as well as cost for protection and regeneration of Safety Zone, etc. as per the scheme prepared by the State Govt.(undertaking to be enclosed).

Attached

(6) Detail of certificate /documents enclosed as required under the instructions.

Date:

Place:



COUNTERSIGNED

D.F.O., PATIALA

07 APR 2022

FORM - A

Form for seeking prior approval of Central Government under section 2 of the Forest(Conservation) Act,1980 for
Diversion of fresh forest area

PART - I

(To be filled up by User Agency)

A. General Details**A-1. Project Details**

- (i). Proposal No. : FP/PB/Approach/151976/2022
- (ii). Name of Project for which Forest Land is required : permission for construction of approach Access
CNG Station of IRM Energy Private Limited at Vill: Attewali Tehsil & Distt: Fatehgarh Sahib
- (iii). Short narrative of the proposal and Project/scheme for which the forest land is required :
Diversion of 0.0244 ha of forest land permission for construction of approach Access CNG Station of IRM
Energy Private Limited at Vill: Attewali Tehsil & Distt: Fatehgarh Sahib
- (iv). State : Punjab
- (v). Category of the Proposal : Approach Access
- (vi). Shape of forest land proposed to be diverted : Linear
- (vii). Estimated cost of the Project(Rupees in lacs) : 50
- (viii). Area of forest land proposed for diversion(in ha.): 0.0244
- (ix). Non-forest land required for this project(in ha.): 0.18
- (x). Total period for which the forest land is proposed to be diverted(in years): 15

A-2. Details of User Agency

- (i). Name : IRM ENERGY PRIVATE LIMITED
- (ii). Address1 : IRM House, Kalpana Society, Nr. Sardar Sewa Samaj, Off. C.G. Road, Navrangpura,
Ahmedabad-380009
- (iii). Address2 : NIL
- (iv). State : Gujarat



COUNTERSIGNED
D.F.O. PATIALA
[Signature]

(v). District : Ahmedabad

(vi). Pin : 380009

(vii). Landmark : NIL

(viii). Email address : prashant.sagar@irmenergy.com

(ix). Landline Telephone No. : 79-26562615

(x). Fax No. : 79-

(xi). Mobile No. : 9512490051

(xii). Website (if any) : NIL

(xiii). Legal status of User Agency : Private

A-3. Details of Person Making Application

(i). First Name: Prashant

(ii). Middle Name: NIL

(iii). Last Name: Sagar

(iv). Gender: Male

(v). Designation: Assistant Vice President

(vi). Address 1: IRM House, Kalpana Society, Near Sardar Sewa Samaj, Off. C.G. Road, Navrangpura, Ahmedabad - 380009

(vii). Address 2: NIL

(viii). State: Gujarat

(ix). District: Ahmedabad

(x). Tehsil: Daskroi

(xi). Pin: 380009

(xii). Landmark: NIL

(xiii). Email Address: prashant.sagar@irmenergy.com




COUNTERSIGNED
D.F.O., PATIL

(xiv). Landline Telephone No.: 79-26562615

(xv). Fax No.: NIL

(xvi). Mobile No.: 9512490051

(xvii). Copy of documents in support of the competence/authority of the person making this application to make application on behalf of the User Agency: 

B. Details of land required for the Project

B-1. Details of proposal seeking prior approval of Central Government under the Act for diversion of forest land for the Project already submitted in the past

List of proposal submitted in Past							
S.no	Proposal Status.	Proposal No.	Moef File No.	Area Proposed for Diversion(Ha.)	Area Diverted(Ha.)	Date of In-Principle Approval	Date of Final Approval
NIL							

B-2. Details of forest land proposed to be diverted

B-2.1 Details of Divisions involved

Details of Divisions involved			
S.no	Division Name	Forest Land(ha.)	Non-Forest Land(ha.)
1.	Patiala	0.0244	0.18
Total		0.0244	0.18

B-2.2 Details of Districts involved

District wise breakup			
S.no	District Name	Forest Land(ha.)	Non-Forest Land(ha.)
1.	Fatehgarh Sahib	0.0244	0.18
Total		0.0244	0.18

B-2.3 Village wise breakup




Villages wise breakup			
S.no	Village	Forest Land(ha.)	Non-Forest Land(ha.)
1	Attewali	0.0244	0.18
Total		0.0244	0.18

B-2.4


Component wise breakup

Component wise breakup			
S.no	Component	Forest Land(ha.)	Non-Forest Land(ha.)
1	Construction of Approach road	0.0244	0
2	Construction of building	0	0.18
Total		0.0244	0.18

C. Maps of forest land proposed to be diverted

Division 1. : Patiala		
(i). Area of forest land proposed to be diverted(in ha.) : 0.0244		
(ii). Nature of the Project: Linear		
(b). No. of Segments : One		
Segment wise details		
Segments	Segment Area(in ha.)	Kml File of Segments (To view KML file on google the same may be downloaded and then open if in google earth install in your computer).
1.	0.0244	 View File
(iii). Copy of Survey of India Toposheet indicating boundary of forest land proposed to be diverted: 		
(iv). Scanned copy of the Geo-referenced map of the forest land proposed to be diverted prepared by using GPS or Total Station: 		

D. Justification for locating the Project in forest land and details of alternatives examined:

- (i). Copy of note containing justification for locating the Project in forest land: 
- (ii). Whether a copy of map indicating location of alternative examine is required to be provided: No

(a). Reason for not providing such map: No Other Alternate for Entry Exit

E. Employment likely to be generated

(i). Whether the Project is likely to generate employment ? : Yes

(ii). Permanent/Regular Employment(Number of persons): 3

COUNTERSIGNED
D.F.O. PATIALA

(iii). Temporary Employment(Number of person-days): 5

F. Displacement of People due to the Project, if any

(i). Whether Project involves displacement?: No

G. Details of Cost-Benefit analysis for the Project

(i). Whether the Project requires Cost-Benefit analysis?: No

H. Status of Environmental Clearance

(i). Whether the Project requires Clearance under the Environment (Protection) Act 1986 ? : No

I. Status of Wildlife Clearance

(i). Whether the Project or a part thereof is located in any Protected Area or their Eco sensitive zone? : No

J. Applicability of special provisions governing Scheduled Areas

(i). Whether the Project or a part thereof is located in a Scheduled Area? : No

K. Status of settlement of rights under the Forest Rights Act, 2006 on the forest land proposed to be diverted

(i). Whether the process for settlement of Rights under the Forest Rights Acts 2006 on the forest land proposed to be diverted has been completed? : No

L. Details of land identified for Compensatory Afforestation

(i). Whether non-forest or Revenue forest land is required to be provided by User Agency?: Not Applicable






























(ii). Whether the area of non-forest land or Revenue forest land required to be provided by User Agency for raising Compensatory Afforestation is less than area of forest land proposed to be diverted ? : Not Applicable

(iii) . Reason for not providing Non-Forest Land: Not Applicable

Additional information Details

Documents		
S.No	Documents	Remarks

Report Part 1

1		Form A
2		Anexure A
3		Authority Letter
4		Detail Note
5		Detail of Non Forest Area
6		Justification use for Forest Land
7		Minimum Use of forest Land
8		U/T CA, NPV, Addl CA, Addl NPV, Penal CA and Penal NPV
9		U/T Reserve Price of Trees
10		U/T Private Project
11		U/T Non Forest land
12		No LpG Godown
13		No Railway Over Bridge
14		No Toll Plaza and CNG Station
15		No High Tension Wire
16		Justification of Environment Clearance
17		Justification of PESO
18		Letter of Intent
19		NOC of Punjab Pollution Control Board
20		NOC of PWD Department
21		Undertaking CLU
22		Undertaking FRA
23		Jamabandi English
24		DGPS Map
25		Survey Of India
26		Approved Map
27		Lease Deed
28		Jamabandi Punjabi
29		NOC of PWD department is Valid please forward to my Case

Print page

COUNTERSIGNED

D.F.O., PATIALA