MAP SHOWING SURVEY OF INDIA TOPOSHEET MAP OF IDENTIFIED COMPENSATORY AFFORESTATION LAND((DFL) WITH COORDINATES

Project Name : Diversion of 466.592 ha. Forest land for Construction of New Green Field Airport Kota, District- Bundi in the State of Rajasthan

Proposal No. : FP/RJ/Others/150590/2021, Forest land Proposed for Diversion : 466.592 ha,

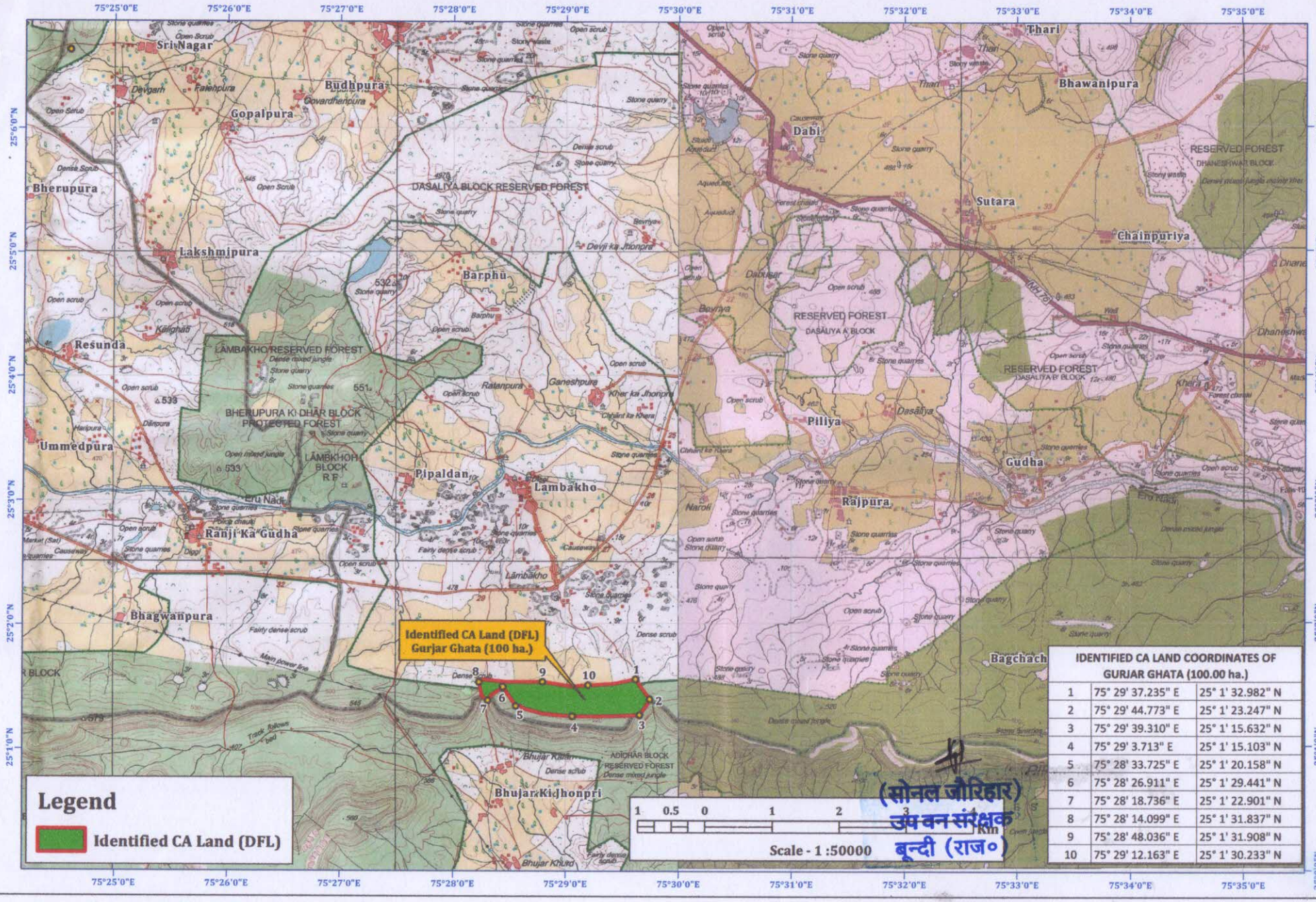

IDENTIFIED CA LAND COORDINATES OF GURJAR GHATA (100.00 ha.)		
1	75° 29' 37.235" E	25° 1' 32.982" N
2	75° 29' 44.773" E	25° 1' 23.247" N
3	75° 29' 39.310" E	25° 1' 15.632" N
4	75° 29' 3.713" E	25° 1' 15.103" N
5	75° 28' 33.725" E	25° 1' 20.158" N
6	75° 28' 26.911" E	25° 1' 29.441" N
7	75° 28' 18.736" E	25° 1' 22.901" N
8	75° 28' 14.099" E	25° 1' 31.837" N
9	75° 28' 48.036" E	25° 1' 31.908" N
10	75° 29' 12.163" E	25° 1' 30.233" N

(सोनल जौरिहार)
उप वन संरक्षक
बून्दी (राज०)

MAP SHOWING SURVEY OF INDIA TOPOSHEET MAP OF IDENTIFIED COMPENSATORY AFFORESTATION LAND((DFL) WITH COORDINATES

Project Name : Diversion of 466.592 ha. Forest land for Construction of New Green Field Airport Kota, District- Bundi in the State of Rajasthan

Proposal No. : FP/RJ/Others/150590/2021, Forest land Proposed for Diversion : 466.592 ha,

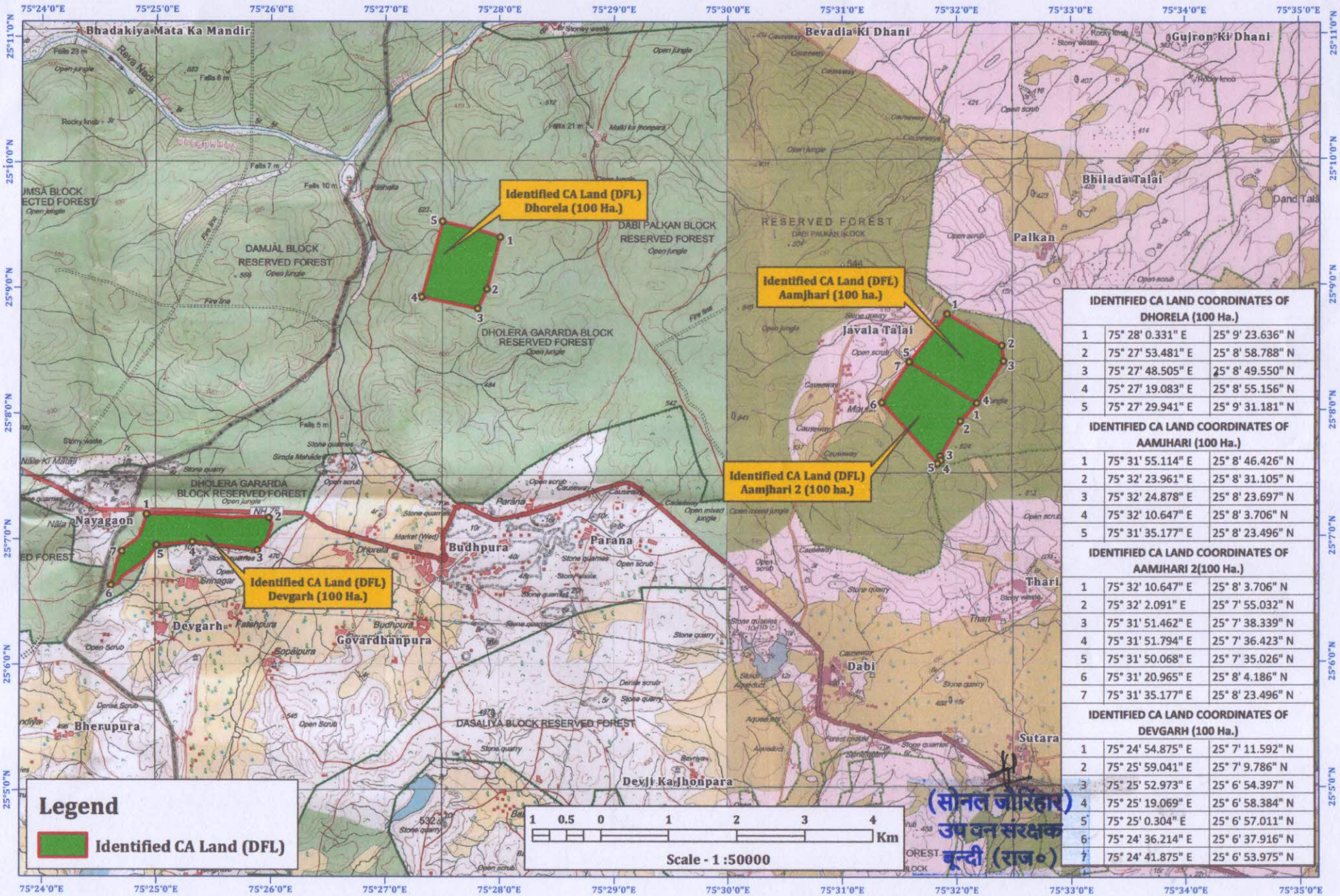

IDENTIFIED CA LAND COORDINATES OF DHORELA (100 Ha.)		
1	75° 28' 0.331" E	25° 9' 23.636" N
2	75° 27' 53.481" E	25° 8' 58.788" N
3	75° 27' 48.505" E	25° 8' 49.550" N
4	75° 27' 19.083" E	25° 8' 55.156" N
5	75° 27' 29.941" E	25° 9' 31.181" N
IDENTIFIED CA LAND COORDINATES OF AAMJHARI (100 Ha.)		
1	75° 31' 55.114" E	25° 8' 46.426" N
2	75° 32' 23.961" E	25° 8' 31.105" N
3	75° 32' 24.878" E	25° 8' 23.697" N
4	75° 32' 10.647" E	25° 8' 3.706" N
5	75° 31' 35.177" E	25° 8' 23.496" N
IDENTIFIED CA LAND COORDINATES OF AAMJHARI 2(100 Ha.)		
1	75° 32' 10.647" E	25° 8' 3.706" N
2	75° 32' 2.091" E	25° 7' 55.032" N
3	75° 31' 51.462" E	25° 7' 38.339" N
4	75° 31' 51.794" E	25° 7' 36.423" N
5	75° 31' 50.068" E	25° 7' 35.026" N
6	75° 31' 20.965" E	25° 8' 4.186" N
7	75° 31' 35.177" E	25° 8' 23.496" N
IDENTIFIED CA LAND COORDINATES OF DEVGARH (100 Ha.)		
1	75° 24' 54.875" E	25° 7' 11.592" N
2	75° 25' 59.041" E	25° 7' 9.786" N
3	75° 25' 52.973" E	25° 6' 54.397" N
4	75° 25' 19.069" E	25° 6' 58.384" N
5	75° 25' 0.304" E	25° 6' 57.011" N
6	75° 24' 36.214" E	25° 6' 37.916" N
7	75° 24' 41.875" E	25° 6' 53.975" N

(सोनल जौरिहार)
उप वन संरक्षक
बून्दी (राज०)

MAP SHOWING SURVEY OF INDIA TOPOSHEET MAP OF IDENTIFIED COMPENSATORY AFFORESTATION LAND((DFL) WITH COORDINATES

Project Name : Diversion of 466.592 ha. Forest land for Construction of New Green Field Airport Kota, District- Bundi in the State of Rajasthan

Proposal No. : FP/RJ/Others/150590/2021, Forest land Proposed for Diversion : 466.592 ha,

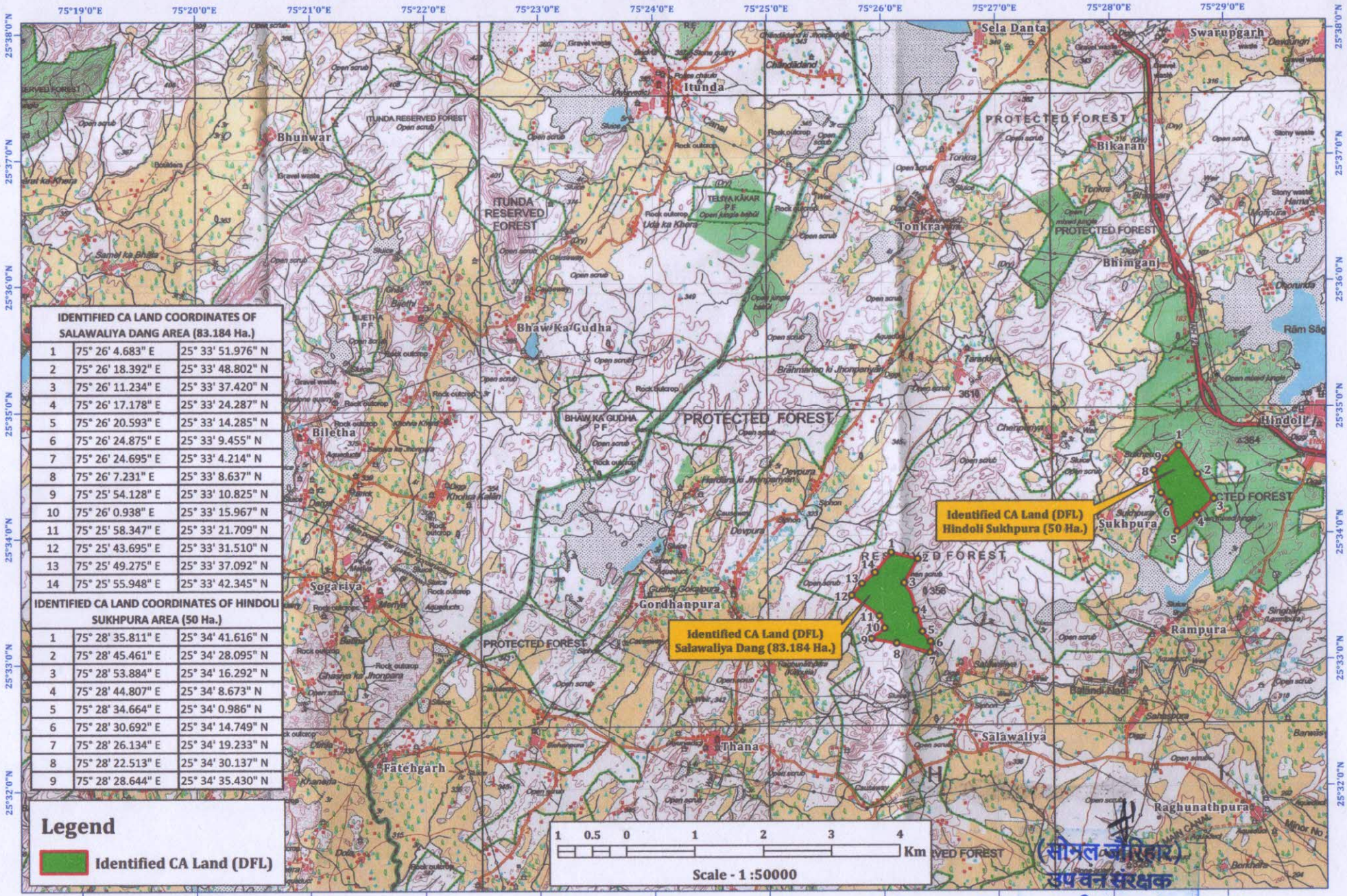

IDENTIFIED CA LAND COORDINATES OF SALAWALIYA DANG AREA (83.184 Ha.)		
1	75° 26' 4.683" E	25° 33' 51.976" N
2	75° 26' 18.392" E	25° 33' 48.802" N
3	75° 26' 11.234" E	25° 33' 37.420" N
4	75° 26' 17.178" E	25° 33' 24.287" N
5	75° 26' 20.593" E	25° 33' 14.285" N
6	75° 26' 24.875" E	25° 33' 9.455" N
7	75° 26' 24.695" E	25° 33' 4.214" N
8	75° 26' 7.231" E	25° 33' 8.637" N
9	75° 25' 54.128" E	25° 33' 10.825" N
10	75° 26' 0.938" E	25° 33' 15.967" N
11	75° 25' 58.347" E	25° 33' 21.709" N
12	75° 25' 43.695" E	25° 33' 31.510" N
13	75° 25' 49.275" E	25° 33' 37.092" N
14	75° 25' 55.948" E	25° 33' 42.345" N

IDENTIFIED CA LAND COORDINATES OF HINDOLI SUKHPURA AREA (50 Ha.)		
1	75° 28' 35.811" E	25° 34' 41.616" N
2	75° 28' 45.461" E	25° 34' 28.095" N
3	75° 28' 53.884" E	25° 34' 16.292" N
4	75° 28' 44.807" E	25° 34' 8.673" N
5	75° 28' 34.664" E	25° 34' 0.986" N
6	75° 28' 30.692" E	25° 34' 14.749" N
7	75° 28' 26.134" E	25° 34' 19.233" N
8	75° 28' 22.513" E	25° 34' 30.137" N
9	75° 28' 28.644" E	25° 34' 35.430" N

Legend

Identified CA Land (DFL)

(सोमल जौरिहार)
उप वन संरक्षक
बून्दी (राज०)

MAP SHOWING SURVEY OF INDIA TOPOSHEET MAP OF IDENTIFIED COMPENSATORY AFFORESTATION LAND((DFL) WITH COORDINATES

Project Name : Diversion of 466.592 ha. Forest land for Construction of New Green Field Airport Kota, District- Bundi in the State of Rajasthan

Proposal No. : FP/RJ/Others/150590/2021, Forest land Proposed for Diversion : 466.592 ha,

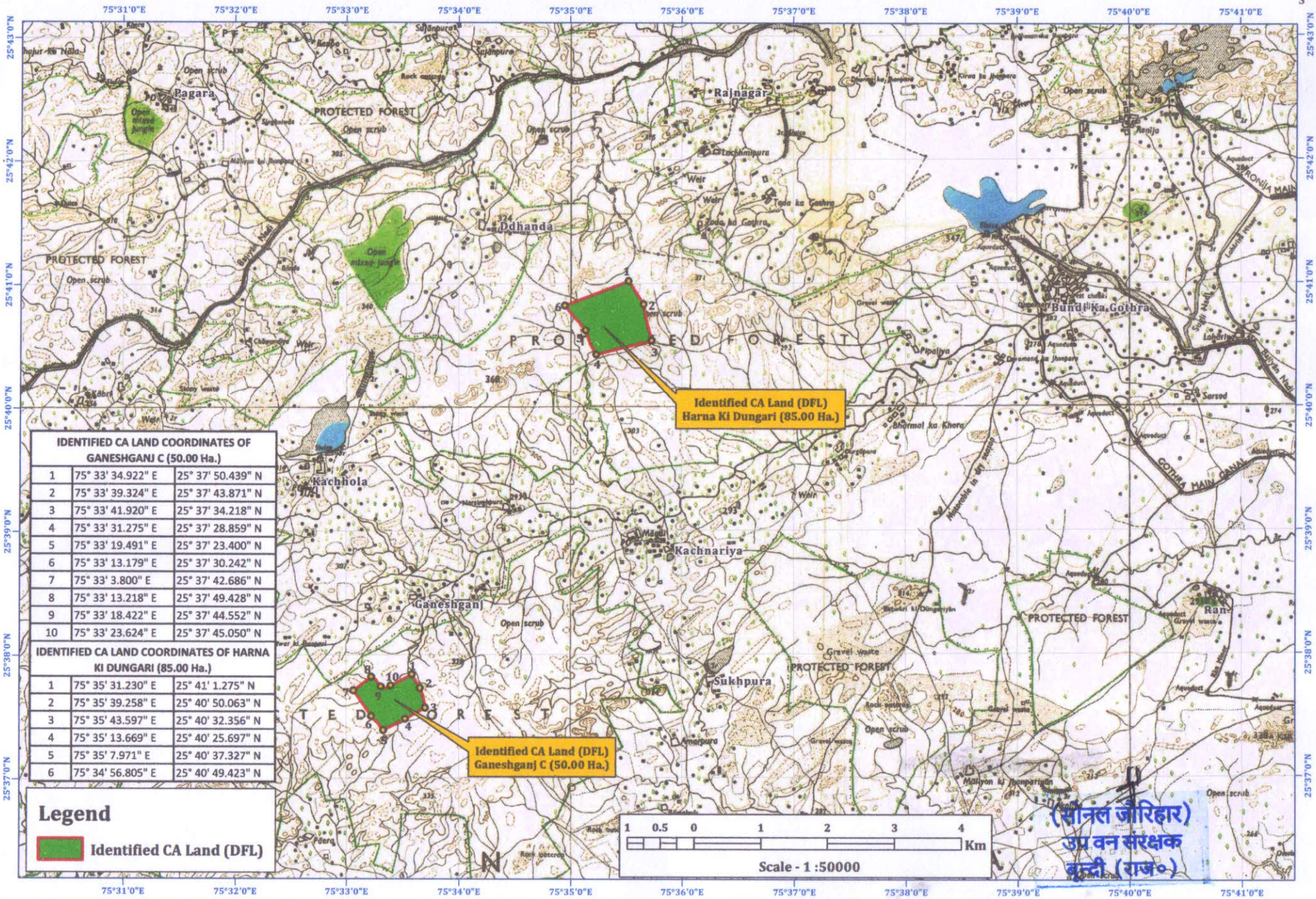

IDENTIFIED CA LAND COORDINATES OF GANESHGANJ C (50.00 Ha.)		
1	75° 33' 34.922" E	25° 37' 50.439" N
2	75° 33' 39.324" E	25° 37' 43.871" N
3	75° 33' 41.920" E	25° 37' 34.218" N
4	75° 33' 31.275" E	25° 37' 28.859" N
5	75° 33' 19.491" E	25° 37' 23.400" N
6	75° 33' 13.179" E	25° 37' 30.242" N
7	75° 33' 3.800" E	25° 37' 42.686" N
8	75° 33' 13.218" E	25° 37' 49.428" N
9	75° 33' 18.422" E	25° 37' 44.552" N
10	75° 33' 23.624" E	25° 37' 45.050" N

IDENTIFIED CA LAND COORDINATES OF HARNA KI DUNGARI (85.00 Ha.)		
1	75° 35' 31.230" E	25° 41' 1.275" N
2	75° 35' 39.258" E	25° 40' 50.063" N
3	75° 35' 43.597" E	25° 40' 32.356" N
4	75° 35' 13.669" E	25° 40' 25.697" N
5	75° 35' 7.971" E	25° 40' 37.327" N
6	75° 34' 56.805" E	25° 40' 49.423" N

(सोनल जौरिहार)
उप वन संरक्षक
बून्दी (राज०)

MAP SHOWING SURVEY OF INDIA TOPOSHEET MAP OF IDENTIFIED COMPENSATORY AFFORESTATION LAND((DFL) WITH COORDINATES

Project Name : Diversion of 466.592 ha. Forest land for Construction of New Green Field Airport Kota, District- Bundi in the State of Rajasthan

Proposal No. : FP/RJ/Others/150590/2021, Forest land Proposed for Diversion : 466.592 ha,

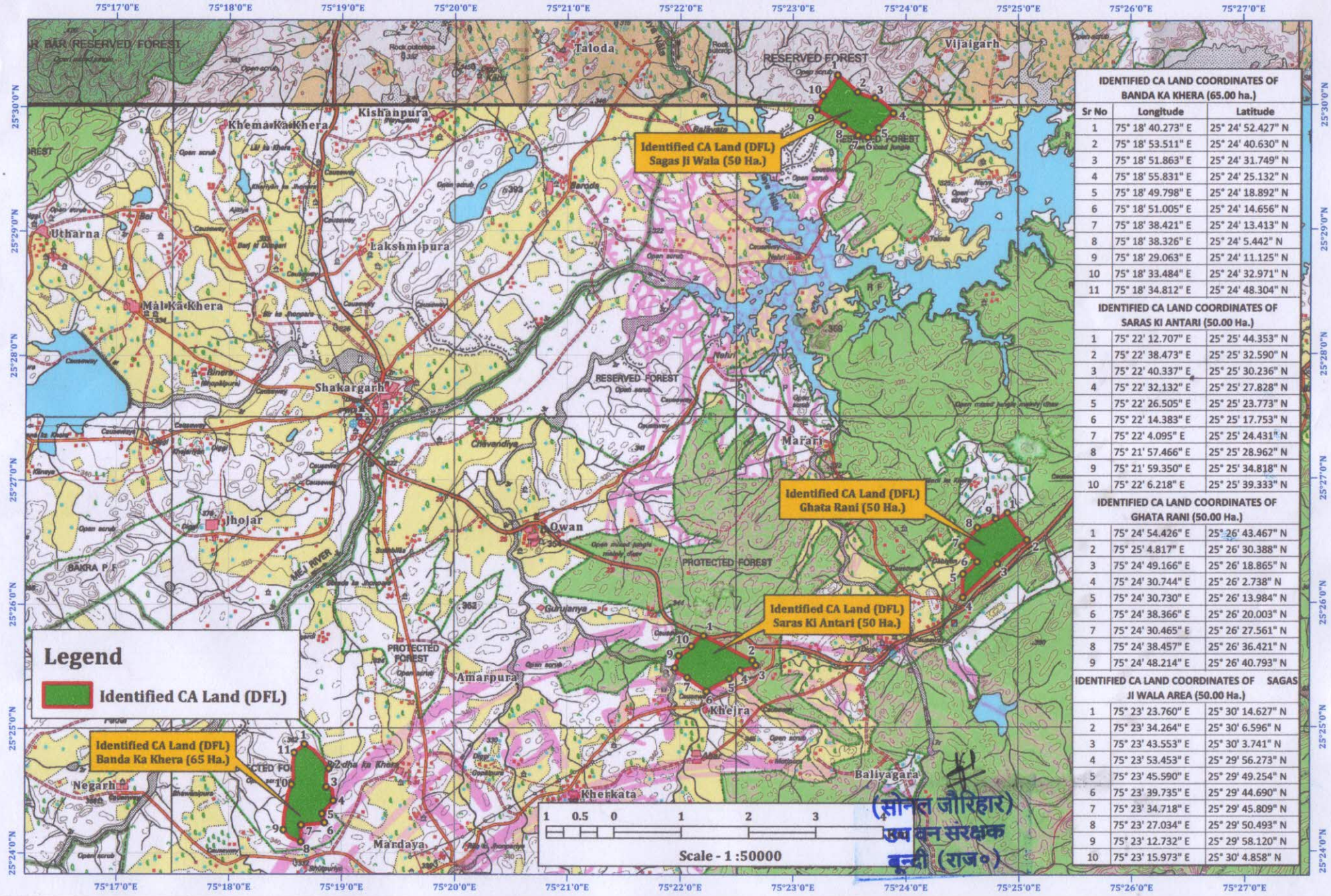

IDENTIFIED CA LAND COORDINATES OF BANDA KA KHERA (65.00 ha.)		
Sr No	Longitude	Latitude
1	75° 18' 40.273" E	25° 24' 52.427" N
2	75° 18' 53.511" E	25° 24' 40.630" N
3	75° 18' 51.863" E	25° 24' 31.749" N
4	75° 18' 55.831" E	25° 24' 25.132" N
5	75° 18' 49.798" E	25° 24' 18.892" N
6	75° 18' 51.005" E	25° 24' 14.656" N
7	75° 18' 38.421" E	25° 24' 13.413" N
8	75° 18' 38.326" E	25° 24' 5.442" N
9	75° 18' 29.063" E	25° 24' 11.125" N
10	75° 18' 33.484" E	25° 24' 32.971" N
11	75° 18' 34.812" E	25° 24' 48.304" N
IDENTIFIED CA LAND COORDINATES OF SARAS KI ANTARI (50.00 Ha.)		
1	75° 22' 12.707" E	25° 25' 44.353" N
2	75° 22' 38.473" E	25° 25' 32.590" N
3	75° 22' 40.337" E	25° 25' 30.236" N
4	75° 22' 32.132" E	25° 25' 27.828" N
5	75° 22' 26.505" E	25° 25' 23.773" N
6	75° 22' 14.383" E	25° 25' 17.753" N
7	75° 22' 4.095" E	25° 25' 24.431" N
8	75° 21' 57.466" E	25° 25' 28.962" N
9	75° 21' 59.350" E	25° 25' 34.818" N
10	75° 22' 6.218" E	25° 25' 39.333" N
IDENTIFIED CA LAND COORDINATES OF GHATA RANI (50.00 Ha.)		
1	75° 24' 54.426" E	25° 26' 43.467" N
2	75° 25' 4.817" E	25° 26' 30.388" N
3	75° 24' 49.166" E	25° 26' 18.865" N
4	75° 24' 30.744" E	25° 26' 2.738" N
5	75° 24' 30.730" E	25° 26' 13.984" N
6	75° 24' 38.366" E	25° 26' 20.003" N
7	75° 24' 30.465" E	25° 26' 27.561" N
8	75° 24' 38.457" E	25° 26' 36.421" N
9	75° 24' 48.214" E	25° 26' 40.793" N
IDENTIFIED CA LAND COORDINATES OF SAGAS JI WALA AREA (50.00 Ha.)		
1	75° 23' 23.760" E	25° 30' 14.627" N
2	75° 23' 34.264" E	25° 30' 6.596" N
3	75° 23' 43.553" E	25° 30' 3.741" N
4	75° 23' 53.453" E	25° 29' 56.273" N
5	75° 23' 45.590" E	25° 29' 49.254" N
6	75° 23' 39.735" E	25° 29' 44.690" N
7	75° 23' 34.718" E	25° 29' 45.809" N
8	75° 23' 27.034" E	25° 29' 50.493" N
9	75° 23' 12.732" E	25° 29' 58.120" N
10	75° 23' 15.973" E	25° 30' 4.858" N

(सोनल जौरिहार)
उप वन संरक्षक
बून्दी (राज०)