






FORMAT FOR JOINT INSPECTION REPORT FOR FOREST CONSERVATION ACT 1980 CLEARANCE

SL NO	PARTICULARS	REPORT
1	Name of Project	Construction of RCR from NSH via Samdoche to Upper Gaikhana
2	Brief Project Report	Joint inspection for the private and Forest land required for the construction of 4.350 KM Rural Connectivity Road from NSH via Samdoche to Upper Gaikhana was conducted on 03/08/2017 by the officials as under. The total land acquisition involves 3.806 Ha of private land and 0.9790 Ha of Forest land. However, the 0.9790 Ha of Reserve Forest land is disputed in respect to the survey record 1950-52 & 1979-80.
3	Date of Joint Inspection	03/08/2017
4	Participations A) Name B) Designation C) Department	<div style="display: flex; justify-content: space-around; align-items: flex-start;"> <div style="text-align: center;">  Range Officer (Phodong) Forest Department Phodong (T) Range FEWMD </div> <div style="text-align: center;">  N. D. Bhutia Block Officer (T) Kabi Forest, Eyn. And W.C. Met. Deptt. Forest Department Govt. of Sikkim </div> <div style="text-align: center;">  Assistant Surveyor LR&DD </div> </div> <div style="display: flex; justify-content: space-around; align-items: flex-start; margin-top: 20px;"> <div style="text-align: center;">  REVENUE SURVEYOR VILLAGE SURVEY OFFICE PHENSONG CIRCLE NORTH SIKKIM </div> <div style="text-align: center;">  Junior Engineer RM&DD </div> </div>
5	Details of Land a) Private Land b) Forest Land c) Total land involved d) Road Reserve	3.806 Ha 0.9790 Ha 4.785 Ha 11.0 mtr R.O.W with 2.5 mtr road reserve on each side along private holding. However, restricted R.O.W of 8.0 mtr proposed along the Reserve forest.
6	Enumeration List of forest crop and GPS Co-ordinates	Enclosed and detailed in the Enumeration List along with GPS.
7	Legal status of Land	

	a)Gaucharan b)Khasmal c)Reserve Forest d)Any other	Reserve Forest
8		
9	Itemwise breakup of forest land required as per project	0.9790 Ha (All proposed land required for road formation)
10	Whether any National park, W/L Sanctuary involved or not	No
11	Type of vegetation a. Top Canopy b. Middle Canopy c. Ground Canopy	Top & Middle Canopy
12	Density of crops (in %)	40%
13	No of felling of trees, poles and other forest produce involved or not	Details Enclosed.
14	Brief observation of inspecting team	The proposed road seems necessary for the local public of Upper Gaikhana as the existing footpath currently leading to the habitation is very venerable during the monsoons.
15	Sketch map of proposed project area showing detail alignment	Map No:193/GIS/WP17/FEWMD is enclosed

[Signature]
Divisional Engineer (PIU)
R.D. Department
North Sikkim
Mangan

[Signature]
Sachin Karki
Range Officer (T)
Phodong Range FEWMD
Govt. of Sikkim

[Signature]
Block Officer (T)
Kabi Block, Phodong (T) Range
Forest Env. & WIL. MGR. Deptt.

[Signature]
to (T) Kabi

[Signature]
Divisional Forest Officer
North Territorial Division
Forest & Environment Department

[Signature]
Assistant Conservator of Forest
Mangan Sub Division
North Territorial Division
Forest & Environment Department

[Signature]
Assistant Engineer
Rural Dev. Department
Mangan Sub-Division

