


FORMAT OF JOINT INSPECTION REPORT FOR FOREST CONSERVATION ACT, 1980 CLEARANCE

NO.	PARTICULARS	
	Name of the project	CONSTRUCTION OF ROR FROM RIWA TO LOWER GANGYAP
	Brief project report	THE ROAD WILL PROVIDE CONNECTIVITY TO LOWER GANGYAP, LOWER PARAKHA AND DACHAK AREA.
	Date of Joint Inspection	26/05/2017
	Participants	ASHISH SUBBA YOGEN SUJI AWAKASH RAI
	Name	BLOCK OFFICER REVENUE SURVEYOR JUNIOR ENGR.
	Designation	SURVEY & DEMARCATION LRDMO RMDD
	Department	
	Details of Land (in Ha)	
	Private Land	7.001 ha
	Forest Land	0.96 ha
	Total Land Involved	7.961 ha
	Legal Status of Forest Land	GOVT. KHAMMAL LAND BEARING PLOT NOS. 157 and 230 (AS PER 1950-51)
	Gaucharan	
	Khammal	
	Reserve Forest	GOVT. KHAMMAL LAND BEARING PLOT NOS. 449/875 and 450 (1978-80)
	Any Other	
	Legal Status of Private land as per 1951-52 record. (Details of private land to be attested and attested copy of Cadastral Map.	
	Item wise break up of Forest land required as per project.	TOTAL LENGTH = 870 M WIDTH = 11 M TOTAL = 0.96 Ha
	Whether any National Park, Wildlife Sanctuary involved or not.	NOT INVOLVED
	Type of Vegetation: Top Canopy, Middle Canopy	
	Ground Flora	
	Density of Crops (in%)	
	No. of felling of trees/poles and Forest produce involved or not, if yes indicate details of plot etc.	TOTAL NO. OF TREES = 106 TOTAL NO. OF POLE SIZE = 132


3	Topography of project area, soil type forest area	
4	Brief observation of inspection team	Total land/area required for construction of road is 1.012 ha or 2.5 acres.
5	Sketch map of proposed project area showing details alignments	ENCLOSED
6	Enumeration list of trees/poles/shrubs and medicinal herbs etc.	
7	Any other aspects related to project in Forest area	

Representatives of:


User Agency


JR ENGINEER
PAKYONG SUB-DIVISION
RM&DD

Land Revenue Department


Revenue Supervisor
Pakyong, Sub-Division
East Sikkim

Forest Department


BLOCK OFFICER
Survey & Demarcation Division
Deorali, Gangtok


SECRETARY
Planning & Dev. Deptt.
Govt. of Sikkim, Gangtok

Head of the Project Authority,