




JOINT INSPECTION REPORT


S.L.No	Particulars	Details
1	Name of Project	Construction of road from Upper Borong PWD road Upper Polok Dara(Kharka Gaon) in South Sikkim.
2	A brief of project	This project falls in the South district of Sikkim. The road will connect from Upper Borong to Upper Polok Dara Kharka village (which is approximately 20.5 km from Rabong towards the north direction) the proposed road is 3-km. Presently people has to come to Borong by foot. The majority of population are farmers and they depend on the agricultural products. The road on completion will act as the lifeline of the people of Upper Polok Dara Kharka to transport their basic household amenities. It will also help them to reach the District offices, centre/facilities provided by the Government.
3	Date of inspection	05-03-2019
4	Participants	
	a) Name	Chezing Bhutia, Passang Sherpa, Dorjee Tamang, Prem Bdr. Gurung and Pema Bhutia
	b) Designation	Junior Engineer, Block Officer, Head FG, Revenue Surveyor and concern Panchayat.
	c) Department	Forest, Roads & Bridges, LR&DM
5	Detail of land in hectares	
	a) Private land	2.816
	b) Forest land	0.8414
	c) Road reserve	-
	d) Total land involve	3.6574
6	Legal status of forest land	
	a) Gau charan	-
	b) Khasmal	0.8414
	c) Reserve forest	-
	d) Road reserve	-
7	Legal status of private land as per the 1951-51 records (Details of private land to be attested and attested copy of the cadastral map)	
8	Item wise breakup of forest land required as per project	Goucharan- nil Khasmal- 0.8414 Reserved forest- nil
9	Whether any national park wildlife sanctuary involved or not	NA
10	Types of vegetation	mix type
11	Category of density	
12	Number of trees , poles and forest produce or not, if yes indicate the detail of the plot	Enumeration list by Forest Deptt. Enclosed.


13	Topography of the project area soil type of forest area	
14	Brief observation of the inspection learn	49 nos.of trees whose girth 1ft.to 10 ft.are to be fell down
15	Sketch map of the proposed project area showing the details and alignment	Sketch map enclosed
16	Enumeration list of the trees	Enclosed
17	Any other noteworthy observations	NA
18	Certificate of DFO (T) concerned if tree felling is not involved	



Chezang Bhutia
 Junior Engineer
 Roads & Bridges, Rabong
 Ravangla



Ringo D. Chingapa
 Assistant Engineer
 Roads & Bridges, Rabong


Prem Bdr. Gurung
 Revenue Surveyor
 LR&DM Deptt.


PASSANG SHERPA
 B.O. (T) RALONG
 Passang Sherpa
 Block Officer
 Forest, Env & WL Management Deptt.


S.D. SHONGDERPA
 Assistant Conservator of Forest
 Territorial Sub-Division, Rabong


Nishant Karma Ugen Yonzor
 Range Officer (T)
 Rabong Range, South Sikkim
 FE&WMD


PEC cum Secretary
 Roads & Bridges Department
 Govt. of Sikkim
 Gangtok