

FORM - A

Form for seeking prior approval of Central Government under section 2 of the Forest(Conservation) Act,1980 for Diversion of fresh forest area

PART - I

(To be filled up by User Agency)

A. General Details

A-
1. Project Details

(i). Proposal No. : FP/OR/Others/9825/2015

(ii). Name of Project for which Forest Land is required : Barbil - Angul Iron Ore Slurry Pipeline Project

(iii). Short narrative of the proposal and Project/scheme for which the forest land is required : Laying of Iron Ore Slurry Pipeline from Barbil to Angul.

(iv). State : Orissa

(v). Category of the Project : Others

(vi). Shape of forest land proposed to be diverted : Linear

(vii). Estimated cost of the Project(Rupees in lacs) : 65300

(viii). Total Area of Forest Land proposed for diversion(in ha.): 2.075

(ix). Non-Forest Land required for this project(in ha.): 20.329

(x). Total period for which the forest land is proposed to be diverted(in years): NIL

A-
2. Details of User Agency

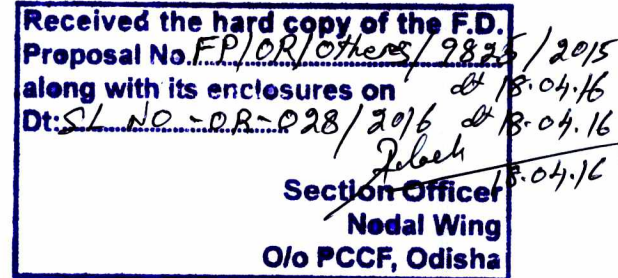
(i). Name : Jindal Steel & Power Ltd.

(ii). Address1 : O.P.Jindal Marg, Hisar

(iii). Address2 : NIL

(iv). State : Haryana

(v). District : Hisar




 Authorised Signatory
Anurag Tripathy
 AGM-Slurry Pipeline Project
 Jindal Steel & Power Limited
 Angul Odisha

(vi). Pin : 125005

(vii). Landmark : NIL

(viii). Email address : anurag.tripathi@angul.jspl.com

(ix). Landline Telephone No. : 224200

(x). Fax No. : NIL

(xi). Mobile No. : 9777444951

(xii). Website (if any) : www.jindalsteelpower.com

(xiii). Details of Proposals seeking prior approval of Central Government under the Act for diversion of forest land submitted by the User Agency in the past

List of proposal submitted in Past							
S.no	Proposal Status.	Proposal No.	Moef File No.	Area Proposed for Diversion(Ha.)	Area Diverted(Ha.)	Date of In-Principle Approval	Date of Final Approval
NIL							

(xiv). Legal status of User Agency : Private

A-
3. Details of Person Making Application

(i). First Name: Anurag

(ii). Middle Name: NIL

(iii). Last Name: Tripathi

(iv). Gender: Male

(v). Designation: Asst. General Manager

(vi). Address 1: Chhendipada Road, SH-63, At/Po-Jindal Nagar, Dist-Angul

(vii). Address 2: NIL

(viii). State: Orissa

(ix). District: Anugul


 Authorised Signatory
Anurag Tripathy
 AGM- Slurry Pipeline Project
 Jindal Steel & Power Limited
 Angul Odisha

(x). Tehsil: NIL

(xi). Pin: 759111


(xii). Landmark: NIL

(xiii). Email Address: anurag.tripathi@angul.jspl.com

(xiv). Landline Telephone No.: 224200

(xv). Fax No.: NIL

(xvi). Mobile No.: 9777444951

(xvii). Copy of documents in support of the competence/authority of the person making this application to make application on behalf of the User Agency: 

B. Details of land required for the Project

B- Details of proposal seeking prior approval of Central Government under the Act for
1. diversion of forest land for the Project already submitted in the past

(i). Whether any proposal seeking prior approval of Central Government under the Act for diversion of forest land required for the project has been submitted in the past? : No

B-
2. Details of forest land proposed to be diverted

B-2.1 Details of Divisions involved

Details of Divisions involved			
S.no	Division Name	Forest Land(ha.)	Non-Forest Land(ha.)
1.	Keonjhar	0.738	9.352
2.	Deogarh	1.337	7.315
3.	Angul	0	3.662

B-2.2 Details of Districts involved

District wise breakup			
S.no	District Name	Forest Land(ha.)	Non-Forest Land(ha.)
1.	Keonjhar	0.738	9.352
1.	Anugul	1.337	10.977

B-2.3 Village wise breakup

Villages wise breakup			
			Non-Forest


Authorised Signatory
Anurag Tripathy
 AGM-Slurry Pipeline Project
 Jindal Steel & Power Limited
 Angul Odisha

S.no	Village	Forest Land(ha.)	Land(ha.)
1	Kitabeda	0	0.135
2	Sialijoda	0	0.212
3	Bileipada	0	0.127
4	Bhagalpur	0	0.104
5	Lahanda	0	0.326
6	Thakurani Reserved Forest	0.099	0
7	Baneikala	0	1.062
8	Joda	0	0.136
9	Kamarjoda	0	0.355
10	Baunsapani	0	0.29
11	Khuntapani	0	0.031
12	Baitarani Reserved Forest	0.173	0
13	Jalahari	0.006	0.2
14	Jalori	0	0.109
15	Jajanga	0.03	0.209
16	Jadibahal	0	0.218
17	Palasa (Ka)	0	0.257
18	Kundapasi	0	0.126
19	Unchabali	0	0.045
20	Balada	0	0.267
21	Nayagada	0.034	0
22	Badakalimati	0.038	0.045
23	Dabuna	0	0.173
24	Purunadihi	0	0.112
25	Naibaga Reserved Forest	0.073	0
26	Naibaga	0.046	0.527
27	Basantapur	0	0.742
28	Kaijoda	0	0.074
29	Sundura	0	1.038
30	Kadakala	0	0.605
31	Bejidihi	0	0.311
32	Nayakote	0	0.227
33	Kalanda (Kha)	0	0.063
34	Jamirapasi	0	0.187
35	Kusakala	0.035	0.772
36	Taramakanta	0.172	0.267
37	Taramankata Reserved Forest	0.032	0
38	Sibida	0	0.292
39	Balibahala	0.067	0.267
40	Nagira	0.134	0.451
41	Rugudidiha	0.094	0.299
42	Paudi Reserved Forest	0.872	0
43	Dudipani	0	0.146
44	Jamardihi	0	0.143


 Authorised Signatory
Anurag Tripathy
 AGM-Slurry Pipeline Project
 Jindal Steel & Power Limited
 Angul Odisha

45	Jamaradiha	0	0.24
46	Saida	0	0.107
47	Kakharua Protected Forest	0.078	0
48	Dalo	0	0.235
49	Sarabeda	0	0.102
50	Kantala	0.02	0.381
51	Bankadhar Protected Forest	0.066	0
52	Muktapur	0.006	0.281
53	Pallahada	0	0.795
54	Khetrabasipur	0	0.075
55	Jhimiripali	0	0.278
56	Bagdari	0	0.083
57	Batishuan	0	0.392
58	Purunapani	0	0.185
59	Balipasi	0	0.295
60	Banar	0	0.341
61	Hatibindha	0	0.024
62	Barkotia	0	0.285
63	Badasara	0	0.292
64	Nimiribeda	0	0.142
65	Khamar	0	0.104
66	Sulia	0	0.081
67	Kumbharagadi	0	0.064
68	Nuthuripasi	0	0.096
69	Satyabandha	0	0.136
70	Kalanda	0	0.128
71	Nakatimunda	0	0.04
72	Godaramunda	0	0.221
73	Kantiapashi	0	0.043
74	Bankamunda	0	0.026
75	Bhaluki	0	0.245
76	Shipur	0	0.5
77	Shilingi	0	0.16
78	Parabil	0	0.279
79	Gaham	0	0.592
80	Baruan	0	0.182
81	Kateni	0	0.013
82	Bethiyabhoi	0	0.076
83	Kulei	0	0.52
84	Tipo	0	1.198
85	Bhaktipal	0	0.142









B-2.4 Component wise breakup









Component wise breakup		
		Non-Forest


 Authorised Signatory
 Anurag Tripathy
 AGM- Slurry Pipeline Project
 Jindal Steel & Power Limited
 Angul Odisha

S.no	Component	Forest Land(ha.)	Land(ha.)
1	Iron Ore Slurry Pipeline	2.075	20.329

C. Maps of forest land proposed to be diverted

Division 1. : Deogarh													
<p>(i). Area of forest land proposed to be diverted(in ha.) : 1.337</p> <p>(ii). : Linear</p> <p>(b). No. of Segments : Two</p> <table border="1" style="width: 100%; border-collapse: collapse; margin-top: 10px;"> <thead> <tr> <th colspan="3" style="text-align: center;">Segment wise details</th> </tr> <tr> <th style="width: 10%;">Segments</th> <th style="width: 40%;">Segment Area(in ha.)</th> <th style="width: 50%;">Kml File of Segments</th> </tr> </thead> <tbody> <tr> <td style="text-align: center;">1.</td> <td style="text-align: center;">1.016</td> <td style="text-align: center;">  View File </td> </tr> <tr> <td style="text-align: center;">2.</td> <td style="text-align: center;">0.321</td> <td style="text-align: center;">  View File </td> </tr> </tbody> </table> <p>(iii). Copy of Survey of India Toposheet indicating boundary of forest land proposed to be diverted: </p> <p>(iv). Scanned copy of the Geo-referenced map of the forest land proposed to be diverted prepared by using GPS or Total Station: </p>		Segment wise details			Segments	Segment Area(in ha.)	Kml File of Segments	1.	1.016	 View File	2.	0.321	 View File
Segment wise details													
Segments	Segment Area(in ha.)	Kml File of Segments											
1.	1.016	 View File											
2.	0.321	 View File											

Division 2. : Keonjhar													
<p>(i). Area of forest land proposed to be diverted(in ha.) : 0.738</p> <p>(ii). : Linear</p> <p>(b). No. of Segments : Two</p> <table border="1" style="width: 100%; border-collapse: collapse; margin-top: 10px;"> <thead> <tr> <th colspan="3" style="text-align: center;">Segment wise details</th> </tr> <tr> <th style="width: 10%;">Segments</th> <th style="width: 40%;">Segment Area(in ha.)</th> <th style="width: 50%;">Kml File of Segments</th> </tr> </thead> <tbody> <tr> <td style="text-align: center;">1.</td> <td style="text-align: center;">0.377</td> <td style="text-align: center;">  View File </td> </tr> <tr> <td style="text-align: center;">2.</td> <td style="text-align: center;">0.361</td> <td style="text-align: center;">  View File </td> </tr> </tbody> </table> <p>(iii). Copy of Survey of India Toposheet indicating boundary of forest land proposed to be diverted: </p> <p>(iv). Scanned copy of the Geo-referenced map of the forest land proposed to be diverted prepared by using GPS or Total Station: </p>		Segment wise details			Segments	Segment Area(in ha.)	Kml File of Segments	1.	0.377	 View File	2.	0.361	 View File
Segment wise details													
Segments	Segment Area(in ha.)	Kml File of Segments											
1.	0.377	 View File											
2.	0.361	 View File											

Justification for locating the Project in forest land and details of


 Authorised Signatory
Anurag Tripathy
 AGM-Slurry Pipeline Project
 Jindal Steel & Power Limited
 Angul Odisha

D. alternatives examined:

(i). Copy of note containing justification for locating the Project in forest land: 

(ii). Whether a copy of map indicating location of alternative examine is required to be provided: Yes

(a). Copy of map indicating location of alternative examined: 

E. Employment likely to be generated

(i). Whether the Project is likely to generate employment?: Yes

(ii). Permanent/Regular Employment(Number of persons): 50

(iii). Temporary Employment(Number of person-days): 250

F. Displacement of People due to the Project, if any

(i). Whether Project involves displacement?: No

G. Details of Cost-Benefit analysis for the Project

(i). Whether the Project requires Cost-Benefit analysis?: No

H. Status of Environmental Clearance

(i). Whether the Project requires Clearance under the Environment (Protection) Act 1986 ?
: No

I. Status of Wildelife Clearance


(i). Whether the Project or a part thereof is located in any Protected Area or their Eco sensitive zone? : No


J. Applicability of special provisions governing Scheduled Areas

(i). Whether the Project or a part thereof is located in a Scheduled Area? : No

K. Status of settlement of rights under the Forest Rights Act, 2006 on the forest land proposed to be diverted

(i). Whether the process for settlement of Rights under the Forest Rights Acts 2006 on the forest land proposed to be diverted has been completed? : Yes


Authorised Signatory
Anurag Tripathy
AGM-Slurry Pipeline Project
Jindal Steel & Power Limited
Angul Odisha

(a). Copy of documentry evidence in support of settlement of rights under the Forest Rights Act,2006 on the forest land proposed to be diverted: 





L. Details of land identified for Compensatory Afforestation


(i). Whether non-forest or Revenue forest land is required to be provided by User Agency?:
Yes

(ii). Whether the area of non-forest land or Revenue forest land required to be provided by User Agency for raising Compensatory Afforestation is less than area of forest land proposed to be diverted?: No

(iii). No. of districts involved for raising Compensatory Afforestation: 1

(iv). No. of patches: One


District 1. : Anugul
(a). Village: Barakerajanga Jangal
(b). Area(in ha.): 2.165
(c). Copy of KML file of the patch:  View File
(d). Khasra details: 49/1969
(e). Present owner: Others
(f). Copy of ownership proof: 
(g). Copy of Mou/agreement executed between the Present owner and the User Agency: 
(h). Copy of non encumbrance certificate for the forest land: 





























(v). Scanned copy of the map of the land identified for creation of Compensatory Afforestation prepared by using GPS or Total Station: 

(vi). Copy of Survey of India Toposheet in 1:50,000 scale indicating location of the land identified for creation of Compensatory Afforestation: 



















Additional information Details

Documents


 Authorised Signatory
Anurag Tripathy
 AGM-Slurry Pipeline Project
 Jindal Steel & Power Limited
 Angul Odisha

S.No	Documents	Remarks
1		Keonjhar Division Route map
2		Deogarh Division Route map
3		Angul Division Route map
4		CA Land Topo map
5		Route Map showing Alternates (01 of 08)
6		Route Map showing Alternates (02 of 08)
7		Route Map showing Alternates (03 of 08)
8		Route Map showing Alternates (04 of 08)
9		Route Map showing Alternates (05 of 08)
10		Route Map showing Alternates (06 of 08)
11		Route Map showing Alternates (07 of 08)
12		Route Map showing Alternates (08 of 08)
13		DGPS Maps of Keonjhar Division (01 of 13)
14		DGPS Maps of Keonjhar Division (02 of 13)
15		DGPS Maps of Keonjhar Division (03 of 13)
16		DGPS Maps of Keonjhar Division (04 of 13)
17		DGPS Maps of Keonjhar Division (05 of 13)
18		DGPS Maps of Keonjhar Division (06 of 13)
19		DGPS Maps of Keonjhar Division (07 of 13)
20		DGPS Maps of Keonjhar Division (08 of 13)
21		DGPS Maps of Keonjhar Division (09 of 13)
22		DGPS Maps of Keonjhar Division (10 of 13)
23		DGPS Maps of Keonjhar Division (11 of 13)
24		DGPS Maps of Keonjhar Division (12 of 13)
25		DGPS Maps of Keonjhar Division (13 of 13)
26		DGPS Maps of Deogarh Division (1 of 12)
27		DGPS Maps of Deogarh Division (2 of 12)
28		DGPS Maps of Deogarh Division (3 of 12)


 Authorised Signatory
Anurag Tripathy
 AGM-Slurry Pipeline Project
 Jindal Steel & Power Limited
 Angul Odisha

29		DGPS Maps of Deogarh Division (4 of 12)
30		DGPS Maps of Deogarh Division (5 of 12)
31		DGPS Maps of Deogarh Division (6 of 12)
32		DGPS Maps of Deogarh Division (7 of 12)
33		DGPS Maps of Deogarh Division (8 of 12)
34		DGPS Maps of Deogarh Division (9 of 12)
35		DGPS Maps of Deogarh Division (10 of 12)
36		DGPS Maps of Deogarh Division (11 of 12)
37		DGPS Maps of Deogarh Division (12 of 12)
38		Pipeline Route in 1:50000 Survey of India Toposheet (01 of 08)
39		Pipeline Route in 1:50000 Survey of India Toposheet (02 of 08)
40		Pipeline Route in 1:50000 Survey of India Toposheet (03 of 08)
41		Pipeline Route in 1:50000 Survey of India Toposheet (04 of 08)
42		Pipeline Route in 1:50000 Survey of India Toposheet (05 of 08)
43		Pipeline Route in 1:50000 Survey of India Toposheet (06 of 08)
44		Pipeline Route in 1:50000 Survey of India Toposheet (07 of 08)
45		Pipeline Route in 1:50000 Survey of India Toposheet (08 of 08)
46		FRA Certificate of Keonjhar and Angul Districts

[Print page](#)


 Authorised Signatory
Anurag Tripathy
 AGM-Slurry Pipeline Project
 Jindal Steel & Power Limited
 Angul Odisha