

**PART-II**


**(To be filled by the concerned Deputy Conservator of Forests)**

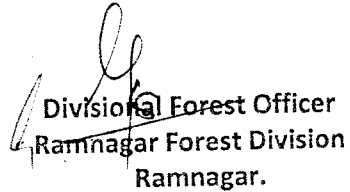
State Serial No. of proposal: FP/JK/WATER/100420/2020

7	Location of the project/scheme	
i	State/Union Territory	Jammu & Kashmir U.T.
ii	District	Udhampur
iii	Forest Division	Ramnagar Forest Division
iv	Area of forest land proposed for diversion (in ha)	0.10 ha
v	Legal status of forest land	Reserved forests
vi	Density of vegetation	<40%
vii	Species-wise (scientific names) and diameter class-wise enumeration of trees	No tree involved
viii	Brief note on vulnerability of the forest area to erosion.	Nil
ix	Approximate distance of proposed site for diversion from boundary of forests	The Proposed site falls in comptt. No. 57/S (0.50 Km distance from the boundary of forests)
x	Whether forms part of National Park, wildlife sanctuary, biosphere reserve, tiger reserve, elephant corridor, etc. (if so, the details of the area and comments of the Chief Wildlife Warden to be annexed).	Nil.
xi	Whether any rare/endangered/unique species of flora and fauna found in the area if so, details thereof.	Nil
xii	Whether any protected archaeological/heritage site/defence establishment or any other important monument is located in the area. If so, the details thereof with NOC from competent authority, if required.	Nil
8	Whether the requirement of forest land as proposed by the user agency in col. 2 of Part-I is unavoidable and barest minimum for the project. If no, recommended area item-wise with details of alternatives examined.	Unavoidable and barest minimum for the project.
9	Whether any work in violation of the Act has been carried out (yes/No). If yes, details of the same including period of work done, action on erring officials. Whether work in violation is still in progress.	No
10	Details of compensatory Afforestation scheme:	
i	Details of non-forest area/degraded forest area identified for Compensatory Afforestation and adjoining forest boundaries.	Reserved Forest degraded area has been identified.
ii	Map showing non-forest/degraded forest area identified for Compensatory Afforestation and adjoining forest boundaries.	Enclosed.
iii	Detailed compensatory Afforestation scheme including species to be planted implementing agency, time schedule, cost structure, etc.	Enclosed
iv	Total financial outlay for compensatory Afforestation scheme.	Rs. 313652.00
v	Certificates from competent authority regarding suitability of area identified for compensatory Afforestation and from	Enclosed

01/02

	management point of view (To be signed by the concerned Deputy Conservator of Forests).	
11	Site inspection report of the DCF (to be enclosed) especially highlighting facts asked in col. 7(xi, xii), 8 and 9 above.	Enclosed
12	Division/District profile:	
i	Geographical area of the district.	2380 Sq. Km geographical area in Udhampur District.
ii	Forest area of the district.	107079 ha.
iii	Total forest area diverted since 1980 with number of cases.	154.830085 ha in 63 cases under J&K Forest (Conservation) Act, 1997.
iv	Total compensatory Afforestation stipulated in the district/division since 1980 upto now.	
	a) forest land including penal compensatory afforestation.	276.80 ha. Rs. 33046016.00 (Double the area involved)
	b) non-forest land.	5.55 ha. Rs. 465000.00
v	Progress of compensatory afforestation as on (date) upto ending 01/2021.	
	a) forest land.	1180 ha under CAMPA bifurcation for CA is not available.
	b) non-forest land.	Nil.
13	Specific recommendations of the DCF for acceptance or otherwise of the proposal with reasons.	The main objective of the scheme is to provide Water Supply to the Rural people which is a key component of rural development. Hence, it is recommended that the case may kindly be accepted under the ambit of Indian Forest (Conservation) Act, 1980.

  
**Forest Range Officer**  
 South Range  
 Ramnagar

  
**Divisional Forest Officer**  
 Ramnagar Forest Division  
 Ramnagar.

02-8/02


## PART-II

(To be filled by the concerned Deputy Conservator of Forests)

State Serial No. of proposal: FP/JK/Water/100420/2020

5	Location of the project/scheme	
i	State/Union Territory	Jammu & Kashmir U.T.
ii	District	Udhampur.
iii	Forest Division	Ramnagar Forest Division.
iv	Area of forest land proposed for diversion (in ha)	0.10 ha.
v	Legal status of forest land	Reserved forests.
vi	Density of vegetation	<40%
vii	Species-wise (scientific names) and diameter class-wise enumeration of trees.	No tree involved
viii	Whether forms part of National Park, wildlife sanctuary, biosphere reserve, tiger reserve, elephant corridor, etc. (if so, the details of the area and comments of the Chief Wildlife Warden to be annexed).	Nil
6	Whether any work in violation of the Act has been carried out (yes/No). If yes, details of the same including period of work done, action taken on erring officials. Whether work in violation is still in progress.	
7	Site inspection report of the DCF (to be enclosed) in respect to status of compliance of conditions stipulated during earlier approval.	
8	Division/District Profile:	
i)	Geographical area of the district.	2380 Sq. Km.
ii)	Forest area of the district.	107079 ha.
iii)	Total forest area diverted since 1980 with number of cases.	154.830085 ha in 63 cases under J&K Forest (conservation) Act, 1997.
iv)	Total Compensatory Afforestation stipulated in the district/division since 1980 on _____	
	a) Forest land including penal compensatory afforestation.	276.80 ha Rs. 33046016.00 (Double the area involved)
	b) Non-forest land.	5.55 ha Rs. 465000.00
v)	Progress of compensatory Afforestation as on (date) up to ending 1/2021.	
	a) Forest land	1180 ha under CAMPA Scheme bifurcation for CA is not available.
	b) Non-forest land.	Nil.
9	Specific recommendations of the DCF for acceptance or otherwise of the proposal with reasons.	
	The main objective of the scheme is to provide Water Supply to the Rural People which is a key component of rural development. Hence, it is recommended that the case may kindly be accepted under the ambit of Indian Forest (Conservation) Act, 1980.	

  
**Forest Range Officer**  
 South Range  
 Ramnagar

  
**Divisional Forest Officer**  
 Ramnagar Forest Division  
 Ramnagar.