

6		
7		
8		
9		

Division 11. : Saraikela

3. District wise area to be diverted in the division :

S. No.	District	Area(ha.)
1	Seraikela	7.5425

4. Details of Vegetation available in the forest land proposed for diversion :

(i) Density of vegetation

S. No.	Area(in ha.)	Density	Eco-Class
1	7.5425	0.4	Eco 3

(ii) Species-wise local/scientific names and girth-wise enumeration of trees at FRL :

S. No.	Scientific Name	Local Name	(31-60)cm.	(61-90)cm.	(91-120)cm.	(121-150)cm.	(>150)cm.
1	Mangifera Indica	Aam	0	0	0	0	2
2	Acacia Arabica	Akasiya	44	19	2	1	0
3	Cassia Fistula	Amlatas	2	1	0	0	0
4	Terminalia Arjuna	Arjun	4	6	0	0	0
5	Others	Asan	0	0	0	0	1
6	Others	Asgalko	0	0	0	0	0
7	Others	Ashone	1	0	0	0	0
8	Others	Badkhori	0	0	0	0	0
9	Others	Baegad	0	0	0	0	1
10	Bamboo	Bamboo	0	0	0	0	0
11	Others	Banchi	0	1	0	0	0
12	Aegle Marmelos	Bel	7	7	4	0	0
13	Zizyphus Jujuba	Bair	0	1	0	0	0
14	Others	Bhela	0	0	0	0	0
15	Others	Bhela	2	0	0	0	0
16	Others	Bihad	0	0	0	0	0
17	Others	Chechihi	1	0	0	0	0
18	Others	Chil	0	0	0	0	0
19	Others	Chkudi	0	0	0	0	0
20	Others	Chukdi	1	0	0	0	0
21	Others	Dha	2	1	0	0	0
22	Others	Dhamer	1	0	0	0	0
23	Others	Doka	8	4	2	2	0
24	Others	Dumar	1	0	0	0	0
25	Others	Eco Liptus	6	3	1	0	0
26	Others	Gamhar	1	0	1	0	0
27	Others	Gular	1	0	0	0	0
28	Others	Jalal	1	1	0	0	0
29	Others	Jali	0	0	0	0	0
30	Syzigium Cumini	Jamun	17	10	3	0	1

32	Others	Karam	6	9	2	1	1
33	Others	Karchi	0	0	0	0	0
34	Others	Katsagwan	5	0	1	0	2
35	Misc. Species	Kend	0	1	0	0	0
36	Diasporus Melanoxylon	Kendu	3	0	0	2	2
37	Others	Khajur	2	0	5	3	0
38	Acacia Catechu	Khair	0	0	0	0	0
39	Others	Kundro	0	0	0	0	0
40	Others	Kurchi	0	0	0	0	0
41	Others	Kusum	1	0	0	0	0
42	Others	Mahaneem	1	0	0	0	0
43	Madhuca indica	Mahua	2	0	0	0	9
44	Azadirachta Indica	Neem	5	2	1	0	0
45	Butea Monosperma	Palash	113	40	12	1	4
46	Others	Palasia	3	0	0	0	0
47	Others	Papra	1	0	0	0	0
48	Others	Parash	1	0	0	0	0
49	Others	Parashi	49	0	0	0	1
50	Others	Peyal	22	9	2	0	0
51	Others	Peysal	2	0	0	0	0
52	Others	Pipro	1	0	0	0	0
53	Others	Plashi	0	0	0	0	0
54	Others	Pletofarm	0	0	0	0	0
55	Others	Pufla	0	1	0	0	0
56	Others	Sada	1	0	0	0	0
57	Tectona Grandis	Sagwan	0	0	0	0	0
58	Shorea Robusta	Sakhua	2	31	7	0	1
59	Shorea Robusta	Sal	26	23	9	0	7
60	Misc. Species	Sarifha	0	0	0	0	0
61	Misc. Species	Sehri	1	1	0	0	0
62	Others	Shinda	2	0	0	0	0
63	Others	Shindvra	2	0	0	0	0
64	Lagerstroemia Parviflora	Sidha	7	0	0	0	0
65	Others	Simar	5	3	1	1	1
66	Others	Siris	0	1	1	0	0
67	Others	Sonala	1	0	0	0	0
68	Others	Tar	0	0	0	0	3
69	Others	Vallk sukhi	0	1	0	0	0

5. Working plan prescription for the forest land proposed for diversion :

Rehabilitation cum soil Conservation WC, Plantation WC, Coppice Selection WC

6. Brief note on vulnerability of the forest area to erosion :

The Proposed forest land undulating and needs soil and moisture conservation works to control soil erosion.

7. Approximate distance of the proposed site for diversion from boundary of forest(in km.) : 0

8. Significance of the forest land proposed for diversion from wildlife point of view :

- (i). Details of wildlife present in and around the forest land proposed for diversion : Elephant, Monkey, Indian Hare, Jackal , Wild Boar, Wild Bear.

- (ii). Whether forms part of national park, wildlife sanctuary, biosphere reserve, tiger reserve, elephant corridor, wildlife migration corridor etc. : No
- (iii). Whether the forest land proposed for diversion is located within eco-sensitive zone(ESZ) of the Protected Area notified under Wildlife(Protection) Act, 1972 (Note: In case, ESZ of a Protected Area is not notified, then, 10kms distance from boundary of the Protected Area should be treated as ESZ): No
- (iv). Whether any national park, wildlife sanctuary, biosphere reserve, tiger reserve, elephant corridor, wildlife migration corridor etc., is located within 1 Km. from boundary of the forest land proposed for diversion : No
- (v). Whether any rare/endangered/unique species of flora and fauna found in the area : No

9.

Details of any protected archaeological/heritage site/defence establishment or any other important monument located in the area, if any :

- (i). Whether any protected archaeological/heritage site/defence establishment or any other important monument is located in the area : No

10. Comment as to the reasonability of the extent of the forest land proposed for diversion :

- (i). Whether the requirement of forest land as proposed by the user agency is unavoidable and bare minimum for the project : Yes

11. Details of violation(s), if any ,committed :






- (i). Whether any work in violation of the Act or guidelines issued under the Act has been carried out : No




12. Whether work in violation is still in progres(Yes/No) : No Data

13. Details of compensatory afforestation scheme :



- (i). Patch wise details for Degraded Area (To be earmarked by DFO)

- (i). Total Financial Outlay for C.A(lacs): 433.99532

Patch Wise Details						
S.no	Patch No.	Area(ha.)	Name of PF/RF	Range	Compartment No	Uploaded KML file of patch
1	1	55.305	BARKITAND	KHUCHUTTA FOREST RANGE	140, 169, 212, 237, 261	 View file
2	2	42.252	MEHABANK	KHUCHUTTA FOREST RANGE	2, 6, 418, 439	 View file
3	3	30.493	DWARPAHARI	GAWAN FOREST RANGE	8	 View file
4	4	40.522	TETARIYA	GAWAN FOREST RANGE	29	 View file
5	5	62.621	MALUKCHAL	GAWAN FOREST RANGE	9, 67, 115, 116, 123, 186, 187	 View file

- (ii). Copy of CA scheme details: 
- (iii). Scanned copy of the Geo-referenced map of the forest land proposed for C.A. prepared by using DGPS or Total Station: 
- (iv). Copy of Survey of India Toposheet indicating boundary of forest land proposed for C.A.: 

Additional information Details :

S. No.	Documents	Remarks
1		
2		DC NOC

Division 12. : Simdega

3. District wise area to be diverted in the division :

S. No.	District	Area(ha.)
1	Simdega	7 7987