



कार्यालय अधिशासी अभियन्ता,  
प्रान्तीय खण्ड लोक निर्माण विभाग अल्मोड़ा



Office of the Executive Engineer, PWD, Almora Uttarakhand

Phone/ Fax:- 05962-23003

E-mail: eepdalmora@rediff.com

Web-http://govt.ua.nic.in/pwd

पत्रांक 329 / 50 सी०

दिनांक 7/3 / फरवरी 2019

सेवा में,

प्रभागीय वनाधिकारी,  
अल्मोड़ा वन प्रभाग,  
अल्मोड़ा।

**विषय:** जनपद अल्मोड़ा में कठपुड़िया-बंगसर मोटर मार्ग का निर्माण लम्बाई 3.00 कि०मी० में प्रभावित 2.0985 है० वन भूमि का लो०नि०वि० को प्रत्यावर्तन।(प्रस्ताव सं० 11278/2015)

**संदर्भ:-** ऑनलाईन ई०डी०एस० 01/03/2019

महोदय,

उपरोक्त विषयक सन्दर्भित पत्र के क्रम बिन्दु सं० 01 से 03 तक की सूचना तैयार कर प्रेषित की जा रही है।

Objection	निराकरण
1-VLC meeting proceeding for gram Channa RF is not submitted.	प्रपत्र की हार्ड कॉपी संलग्न कर इस कार्यालय के पत्र सं० 222/50सी० दिनांक 07 फरवरी 2019 से आपको प्रेषित की गयी है। उक्त हार्ड कॉपी अपने स्तर से नोडल अधिकारी देहरादून को उपलब्ध कराने की कृपा करें।
2-User agency may review Employment generation details at section E in FormA, part I.	रोजगार से सम्बन्धित सूचना ऑनलाईन पार्ट I के E बिन्दु में अंकित कर लिया गया है। (ऑनलाईन पार्ट I की प्रति संलग्न )
3-Muck Disposal area is not mentioned in component wise breakup.	Component wise breakup. ऑनलाईन पार्ट I में कर लिया गया है (ऑनलाईन पार्ट I की प्रति संलग्न )।

अतः अनुरोध है कि उक्त संलग्नकों को अपने स्तर से नोडल अधिकारी देहरादून को उपलब्ध करा देने की कृपा करेंगे।

संलग्न-उपरोक्तानुसार

भवदीय

*(Signature)*

अधिशासी अभियन्ता,  
प्रान्तीय खण्ड, लो०नि०वि०,  
अल्मोड़ा।

## **FORM - A**

Form for seeking prior approval of Central Government under section 2 of the Forest(Conservation) Act, 1980 for  
Diversion of fresh forest area

### **PART - I**

(To be filled up by User Agency)

#### **A. General Details**

##### **A-1. Project Details**

(i). Proposal No. : FP/UK/ROAD/11278/2015

(ii). Name of Project for which Forest Land is required : kathpuriya bangsar motor road (length 3.00 km)

(iii). Short narrative of the proposal and Project/scheme for which the forest land is required : construction of Kathpuriya To Bangsar motor road length 3.00 km is proposed as a existing SKD motor road the sention length of proposed motor road is 3.00 km. The benifited village of this Road are Lodh pahar, Bangsar.

(iv). State : Uttarakhand

(v). Category of the Project : Road

(vi). Shape of forest land proposed to be diverted : Linear

(vii). Estimated cost of the Project(Rupees in lacs) : 105

(viii). Total Area of Forest Land proposed for diversion(in ha.): 2.095

(ix). Non-Forest Land required for this project(in ha.): 0.605

(x). Total period for which the forest land is proposed to be diverted(in years): 1000

##### **A-2. Details of User Agency**

(i). Name : EXECUTIVE ENGINEER

(ii). Address1 : Provincial Division P.W.D., Almora

(iii). Address2 : Mall Raod Almora

(iv). State : Uttarakhand

(v). District : Almora

(vi). Pin : 263601

(vii). Landmark : Chaughan Pata, Almora

(viii). Email address : eepdalmora@rediffmail.com

(ix). Landline Telephone No. : 5962-2320033

(x). Fax No. : 5962-5962

(xi). Mobile No. : 7533877888

(xii). Website (if any) : NIL

(xiii). Legal status of User Agency : State Government

A-3. Details of Person Making Application

(i). First Name: Vijay

(ii). Middle Name: NIL

(iii). Last Name: Kumar

(iv). Gender: Male

(v). Designation: Executive Engineer

(vi). Address 1: Executive Engineer, Provincial Division, Public works Department, Almora

(vii). Address 2: Mall Road Almora

(viii). State: Uttarakhand

(ix). District: Almora

(x). Tehsil: Almora

(xi). Pin: 263601

(xii). Landmark: Chaughan Pata, Almora

(xiii). Email Address: eepdalmora@rediffmail.com

(xiv). Landline Telephone No.: 5962-230033

(xv). Fax No.: 059622320033

(xvi). Mobile No.: 9456104668

(xvii). Copy of documents in support of the competence/authority of the person making this application to make application on behalf of the User Agency: 



## B. Details of land required for the Project

B-1. Details of proposal seeking prior approval of Central Government under the Act for diversion of forest land for the Project already submitted in the past

List of proposal submitted in Past							
S.no	Proposal Status.	Proposal No.	Moef File No.	Area Proposed for Diversion(Ha.)	Area Diverted(Ha.)	Date of In-Principle Approval	Date of Final Approval
NIL							

B-2. Details of forest land proposed to be diverted

B-2.1 Details of Divisions involved

Details of Divisions involved			
S.no	Division Name	Forest Land(ha.)	Non-Forest Land(ha.)
1.	Almora	2.095	0.605

B-2.2 Details of Districts involved

District wise breakup			
S.no	District Name	Forest Land(ha.)	Non-Forest Land(ha.)
1.	Almora	2.095	0.605

B-2.3 Village wise breakup

Villages wise breakup			
S.no	Village	Forest Land(ha.)	Non-Forest Land(ha.)
1	LOD PAHAR	0.239	0.135
2	Bangsar	0.506	0.47
3	Chana RF	1.35	0


B-2.4 Component wise breakup


Component wise breakup			
S.no	Component	Forest Land(ha.)	Non-Forest Land(ha.)
1	Motor road	2.095	0.45495
2	Muck Disposal	0	0.15


## C. Maps of forest land proposed to be diverted

Division 1. : Almora	
(i). Area of forest land proposed to be diverted(in ha.) : 2.095	
(ii). : Linear	

(b). No. of Segments : One

Segment wise details		
Segments	Segment Area(in ha.)	Kml File of Segments
1.	2.095	 <a href="#">View File</a>

(iii). Copy of Survey of India Toposheet indicating boundary of forest land proposed to be diverted: 

(iv). Scanned copy of the Geo-referenced map of the forest land proposed to be diverted prepared by using GPS or Total Station: 

D. Justification for locating the Project in forest land and details of alternatives examined:

(i). Copy of note containing justification for locating the Project in forest land: 

(ii). Whether a copy of map indicating location of alternative examine is required to be provided: Yes

(a). Copy of map indicating location of alternative examined: 

E. Employment likely to be generated

(i). Whether the Project is likely to generate employment?: Yes

(ii). Permanent/Regular Employment(Number of persons): 0

(iii). Temporary Employment(Number of person-days): 9600

F. Displacement of People due to the Project, if any

(i). Whether Project involves displacement?: No

G. Details of Cost-Benefit analysis for the Project

(i). Whether the Project requires Cost-Benefit analysis?: No

H. Status of Environmental Clearance

(i). Whether the Project requires Clearance under the Environment (Protection) Act 1986 ? : No

I. Status of Wildlife Clearance


(i). Whether the Project or a part thereof is located in any Protected Area or their Eco sensitive zone? : No

J. Applicability of special provisions governing Scheduled Areas

(i). Whether the Project or a part thereof is located in a Scheduled Area? : No

K. Status of settlement of rights under the Forest Rights Act, 2006 on the forest land proposed to be diverted

(i). Whether the process for settlement of Rights under the Forest Rights Acts 2006 on the forest land proposed to be diverted has been completed? : Yes

(a). Copy of documentry evidence in support of settlement of rights under the Forest Rights Act, 2006 on the forest land proposed to be diverted: 





L. Details of land identified for Compensatory Afforestation


(i). Whether non-forest or Revenue forest land is required to be provided by User Agency?: Yes


(ii). Whether the area of non-forest land or Revenue forest land required to be provided by User Agency for raising Compensatory Afforestation is less than area of forest land proposed to be diverted?: No

(iii). No. of districts involved for raising Compensatory Afforestation: 1

(iv). No. of patches: One


















District 1. : Almora	
(a). Village:	thana matena
(b). Area(in ha.):	5
(c). Copy of KML file of the patch:	 <a href="#">View File</a>
(d). Khasra details:	99,100,1034,1058,1103,1104,1105,1106,1107,1075,1087,1179,1178,1177,1141,1124,1123,1110,1109,1108
(e). Present owner:	Others
(f). Copy of ownership proof:	
(g). Copy of Mou/agreement executed between the Present owner and the User Agency:	
(h). Copy of non encumbrance certificate for the forest land:	






















(v). Scanned copy of the map of the land identified for creation of Compensatory Afforestation prepared by using GPS or Total Station: 

(vi). Copy of Survey of India Toposheet in 1:50,000 scale indicating location of the land identified for creation of Compensatory Afforestation: 

















Additional information Details



Documents		
S.No	Documents	Remarks
1		EDS 24.03.2017
2		A short narrative and importance of the project..
3		Administrative and Financial sanction
4		Preliminary Joint Inspection report (by user agency, forest department, revenue department etc.)
5		Comperative chart showing statement of both alignment or alternate site explored for the proposed project and reasons for their rejection duly countersigned by DFO
6		Certificate from the DM that no alternative suitable non-forest land is available for the project in question and the demand of the forest land for the project is barest minimum.
7		Land schedule (for RF signed by DFO and civil soyam, Van panchayat and private nap land signed by DM).
8		Category wise (RF,civil soyam, Van panchayat and private nap land, Notified forest land etc.) land length, width and area in Ha
9		Bar Chart with index (counter signed by DFO
10		Compensatory afforestation scheme in Civil and Soyam land
11		Certificate Regarding. suitability of indentified land for Comensatory Afforestation by DFO
12		Undertaking by the User Agency to bear the cost of compensatory afforestation duly counter signed by the DFO
13		Road side/gap filling plantation estimate
14		Undertaking by the User Agency to bear the cost of Road side /gap filling plantation
15		Estimate of 100 trees plantation by DFO
16		Details of the trees with their scientific name in RF, Civil Soyam, Van Panchayat, Private Notified land and in Nap Land should be mentioned (with valuation of the trees to be felled ) (0-10 dia trees will be mentioned as saplings).
17		Felling of Oak trees (if involves, inspection report of

		the concerning CF has to be provided).
18		If felling of trees is not involved, certificate by DFO in this regard
19		Certificate of felling minimum trees during the project work
20		Whether project area is a part of National Park or sanctuary and airtal distance of the project from National Park or sanctuary signed by DFO.
21		If the project area is within 10 Km radius of N/P or Centuary, Comments/No objection certificate of CCF Wild Life has to be provided
22		If the Project falling within the National park or Sanctuary, needs recommendation of State Wild Life Board, National Board of Wild Life (NBWL) and permission of Hon'ble Supreme Court/MoEF GoI
23		No violation has taken place, FC Act. 1980 reg
24		NOC from local Gram Sabhas
25		Approved general lay out plan/alignment and estimate from competent authority with name and designation
26		Component wise details of construction work
27		Certificate- work has not been started reg.
28		Geologist Report (Govt. approved Geologist).
29		Task Force report
30		Item wise details of works.
31		Certificate by user agency for complying the condition imposed in Manak Shartain
32		Certificate by user agency for complying the condition imposed in geologist report/Task forcex recommendation in hill areas
33		No historical/monumental or relegeous place will be effected certificate reg.
34		Undertaking regarding no animal will be effected adversely by the project
35		Undertaking to provide alternative fuelwood, kerosene or LPG to labours involved in project
36		Benefited villages/Families/Population Certificate
37		NPV calculation certificate as per Hon'ble Supreme Court /MoEF orders by DFO
38		Undertaking of payment of NPV, if Hon'ble Supreme



		Court increases the rates of NPV
39		Cost of the forest land and lease rent certificate by DM
40		Certificate of Lease period by user agency
41		Demarcation of land to be diverted
42		Undertaking of user agency to bear the cost for demarcation work
43		eds 25.09.2017
44		Muck disposal scheme (in prescribed format)
45		EDS 21.09.2016
46		As per instruction hard copy submitted Nodal office.
47		EDS Dt. 22.07.2017
48		Non-availability of non-forest land for compensatory afforestation certificate by Chief secretary
49		Check list/Fact sheet
50		EDS 11.05.2017
51		eds letter
52		29.12.2018
53		hard copy send to dfo office
54		eds 30.01.2019

Print page

*Handwritten signature*  
**अधिसूचक अभियन्ता,  
राष्ट्रीय लण्ड, लो. नि. बि.  
अमोडा.**