



OFFICE OF THE COLLECTOR AND DISTRICT MAGISTRATE, KEONJHAR
AT/PO-KEONJHAR, DISTRICT: KEONJHAR, ODISHA, PIN-758001
(REVENUE SECTION)

e-mail: revenue.kjr@gmail.com

No 505 /Rev/Dt. 27 / 02 /2023
XIX-24/2023

To

The Divisional Forest Officer,
Keonjhar Division, Keonjhar

Sub:- Identification/allotment of non-forest Govt. land measuring 13.319 Ha. in village-Talabarada under Banspal Tahasil for raising Compensatory Afforestation in lieu of forest land to be diverted for construction of approach road from Jumkaposi-Pathiriposhi Pahar Iron Ore Block of M/s. Rungta Mines Ltd. to the existing Koira-Pathamunda Road.

Ref:- This Office Memo No. 92/Rev dt.16.01.2023

Sir,

With reference to the letter on the subject cited above, I am to say that, the following schedule of non-forest Govt. land measuring 13.319 Ha. in village- Talabarada under Banspal Tahasil has been identified for raising Compensatory Afforestation in lieu of forest land to be diverted for construction of approach road from Jumkaposi-Pathiriposhi Pahar Iron Ore Block of M/s. Rungta Mines Ltd. to the existing Koira-Pathamunda Road.

Land Schedule
Tahasil-Banspal

Talasii-Banspal					
Sl.No	Khata No	Plot No	Total Area (in Ha.)	Area identified (in Ha)	Kisam
Talabarada	24 (AAA)	02(P)	9.2800	0.028	Parbat-I
		07(P)	15.0000	5.453	Parbat-I
		08(P)	9.6000	0.554	Parbat-I
		09(P)	16.0000	5.592	Parbat-I
		14(P)	16.0000	1.692	Parbat-I
Total			13.319		
The land has been initiated					


The land has been jointly verified by the R.I. Taramakanta, Tahasildar, Banspal, Forest Section Officer, Suakati and Range Officer, B.J.P.Range as reported by the Tahasildar, Banspal.(copy of the joint verification report is enclosed for reference)

Hence, in pursuance of guideline issued vide letter F.No.11-306/2014-FC dated 07.10.2014 of MOEF & CC Govt. of India, I am to say that, the above schedule of non-forest Govt. land identified for the purpose stated above will be transferred and mutated in favour of the State Forest & Environment Department for creation of C.A. against the project indicated in the 1st para on payment of premium of the non-forest Govt. land by the project proponent immediately on receipt of stage-1 approval under FC Act for diversion of forest land required by the project proponent as the guideline issued vide letter F.No.11-306/2014-FC dated 07.10.2014 of MOEF & CC Govt. of India.

Contd...P/2


You are requested to file requisition before the Tahasildar, Banspal for sanction of alienation of the Govt. land in favour of the State Forest, Environment & Climate Change Department after receipt of Stage-1 approval under F.C. Act.

Yours faithfully,


Collector, Keonjhar

Memo No. No 506 /Dt. 27-02-2023/

Copy submitted to Joint Secretary to Government, Revenue & Disaster Management Department, Odisha, Bhubaneswar for information.


Collector, Keonjhar


Memo No. No 507 /Dt. 27-02-2023/

Copy forwarded to the Sub-Collector, Keonjhar for information and necessary action.

Copy forwarded to the Tahasildar, Banspal for information and necessary action with reference to his L.No.475/Rev dt. 21.02.2023.


Copy forwarded to the Dy. Director of Mines, Keonjhar for information.

Copy to Guard File (Lease Branch)


Addl. District Magistrate,
Keonjhar

Memo No. No 508 /Dt. 27-02-2023 /

Copy forwarded to the Director, Rungta Mines Ltd. Main Road, Barbil, Keonjhar-758035 for information and necessary action with reference to his L.No.RML/BBL/GEO/2022-23/522 dt. 28.12.2022.


Addl. District Magistrate,
Keonjhar

**JOINT VERIFICATION OF NON-FOREST GOVT. LAND FOR COMPENSATORY AFFORESTATION
IN FAVOUR OF M/s RUNGTA MINES LIMITED.**

Range:- B/P Range				Date:-		Tahasil:- Banspal				
Sl No.	Name of Village	Khata No	Plot No	Kissam	Area (in Ha.)	Plantation(in Ha.)			Area (in Ha.)Found for Unsuitable with Reason	Remarks
						Block	RDF	Total		
1	2	3	4	5	6	7	8	9	10	11
2			2(P)	PARBATA-1	1.2800			0.028		
3			7(P)	PARBATA-1	15.0000			5.453		
4	Talabarada	24 (AAA)	8(P)	PARBATA-1	7.6000			0.554		
5			9(P)	PARBATA-1	16.0000			5.592		
6			14(P)	PARBATA-1	16.0000			1.692		
						TOTAL		13.319		

- 1- Certified that the above non-forest Government land as mentioned in column 7, 8 & 9 is a compact patches of 4.00 Ha. Or more having adequate soil depth suitable for plantation from management point of view.
- 2- Certified that the above Government land found suitable for plantation is free from encroachment and encumbrances.
- 3- Certified that the above Government land is not covered under 4(1) notification.
- 4- Certified that the above Government land is not covered under DLC.
- 5- Certified that the above Government land is not allotted previously.
- 6- Certified that the above Government land is not covered under any M.L/P.L area.
- 7- Certified that the above Government land is not settled in favour of individual/community under F.R Act,2006.
- 8- Certified that the status of the above plots was non forest as on 25.10.1980.
- 9- Certified that the above plots are not covered under any proposed reserve forest.
- 10- Certified that the above plots are unfit not only for agriculture, but also for other developmental requirements.
- 11- Certified that the above plots have no future potential for agrarian or industrial use.
- 12- Certified that the above identified area contains sparse vegetation with density of 0.02 and scrubby forest growth fit for compensatory afforestation.

**Signature & Seal of
Revenue Inspector A T A**

Signature & Seal of Tahasildar.

**Tahasildar
Banspal**

Signature & Seal of

**Forest Section Officer,
Guntakal**

Signature & Seal of

**Range Officer,
R. I. P. Range**