



गेल (इंडिया) लिमिटेड

(भारत सरकार का उपक्रम - महारत्न कंपनी)

GAIL (India) Limited

(A Government of India Undertaking - A Maharatna Company)

Jagdishpur-Haldia-Bokaro-Dhamra
Gas Pipeline Project office
612, Utkal Signature, Pahala
NH-5, Bhubaneswar-752101
Phone : 0674-2972116

GAIL/ABPL-TRL/Forest/DFO/2022/01

Dated: 28/ 02 /2022

To,
The Divisional Forest Officer (DFO)
Jharsuguda Forest Division,
Dist: Jharsuguda, Odisha

Sub:- Compliance to EDS raised by Jharsuguda Forest Division
Proposal for Diversion of 2.0234 Ha. of forest land (1.6578 Ha. in Jharsuguda Forest Division) for construction of Natural Gas Pipeline for supply of Natural Gas to Aditya Birla Plant (ABPL) & Tata Refractories Limited (TRL) under Bokaro-Angul Pipeline Project of JHBDPL Phase-II Project in Sambalpur & Jharsuguda Districts.

Ref.:-

1. Proposal for diversion of 2.0234 ha.
2. State Serial No. OR-092/2021 dt. 18/11/2021
3. Our letter no.: GAIL/ABPL-TRL/Forest/DFO/2021/01 dt. 30/11/2021
4. EDS letter no.: 6421/4F(Misc.) dt. 03/12/2021

Dear Sir,

With reference to the above subject, compliance to the EDS raised by Jharsuguda forest division is mentioned below.

Sr. No.	Discrepancy	Compliance	Page No.
1	Content shall be furnished with proposal	Complied	
2	Check list provided with the DP is not as per the prescribed format of MoEF & CC, Govt. of India	Enclosed	1-6
3	Date/Place have not filled up in Check list and undertakings	Complied	
4	The UA i.e. General Manager (Construction), GAIL India, Bhubaneswar has not signed in every page of the DP. The same may be authenticated.	Complied	

पंजीकृत कार्यालय:

गैस भवन, 16 भीकाजी कामा प्लेस
नई दिल्ली-110066 इंडिया

REGD. OFFICE:

GAIL BHAWAN, 16, BHIKAIJI CAMA PLACE
NEW DELHI 110066, INDIA

सीआईएन/CIN
L40200DL1984GOI018976
www.gailonline.com

Sr. No.	Discrepancy	Compliance	Page No.
5	The land schedules of Sabik Kisam land out of forest land (as on 25.10.1980)	Enclosed	239-331
6	List of flora & fauna shall be enclosed with the proposals.	Enclosed	353-354
7	All maps provided in the DP should be authenticated by the concerned Range Officer and Tahsildar.	Complied	
8	Land schedules of forest, Govt. & Private land may be prepared separately and enclosed in the DP	Enclosed	20-120
9	Land schedules should be authenticated by the concerned Range Officer & Tahasildar.	Complied	
10	Tree enumeration list with botanical name species wise and girth wise (proposed to be felled) has not been enclosed in the DP. (Forest land, Non-Forest Govt. Land and Private land)	Enclosed	129-216
11	Area of the project being plotted on the village map along with details of pillar posted (i.e Forward bearing, Back bearing) should be attached.	Enclosed	332-350
12	A certificate from DWO, Jharsuguda that no title has been issued under the ST & Other Traditional Forest Dwellers (Recognition of Forest Rights) Act, 2006 to any person to avoid any problems in future.	Copy of Application Enclosed Under Progress	352
13	KML file of proposed area has not been enclosed in the DP. The same may be enclosed in the DP.	CD Enclosed	
14	Soft copy of the FDP has not been enclosed. The same may be enclosed in the DP (CD/Pen drive)	CD Enclosed	
15	Details of CA land has not attached in the DP (DGPS Map, KML file).	Enclosed	355

SKD

Sr. No.	Discrepancy	Compliance	Page No.
16	State Serial No. and Proposal No. has not mentioned in the undertakings and check list. The same may be mentioned.	<i>Complied</i>	
17	Check list Serial No. 7, 8 & 11 has not furnished with the DP.	<i>Enclosed</i>	
18	Map (topo sheet) showing distance of National Park, Wildlife Sanctuary, Biosphere Reserve, Tiger Reserve, Elephant Corridor etc. falling within 10 Km from the proposed area.	<i>Enclosed</i>	351
19	NOC is respect to Check list SI No.22 has not been furnished with DP.	<i>Not Applicable</i>	
20	Any other requirement found if any will be intimated after field verification		

We are hereby submitting 6(six) sets of FDP along with EDS compliance for your kind consideration and further action at your end.

Yours sincerely,

 28.02.22

Subrat Kumar Mandal
Sr.Manager(Const.)
GAIL(India)Ltd.



ବନ ବିଭାଗ, , ଓଡ଼ିଶା ସରକାର ।

ଖଣ୍ଡଗୁଡ଼ା ବନାୟକାରୀଙ୍କ କାର୍ଯ୍ୟାଳୟ ଝାରସୁଗୁଡ଼ା ବନଖଣ୍ଡ ।

ଇମେଲ୍-.dfo.jharsuguda@gov.in, ଦୂର ଭାଷ/ଫା.ନଂ-୦୭୭୪୫-୨୯୫୦୪୦ ।

No. ୫୧୭ /4F (Misc.),

Dated Jharsuguda the ୦୩rd December, 2021.

To,

The General Manager (Construction),
Gas Pipeline Project Office,
GAIL India, Bhubaneswar

Sub: - Proposal for diversion of 2.0234 ha. of forest land (1.6578 ha. in Jharsuguda Forest Division) for construction of Natural Gas Pipeline for supply of Natural Gas to Aditya Birla Plant (ABPL) & Tata Refractories Limited (TRL) under Bokaro Angul Pipeline Project of JHBDPL Phase-II Project in Sambalpur & Jharsuguda District.

Ref: - Proposal No. FP/OR/Pipelines/148855/2021, State Serial No.OR-092/2021 dt.18.11.2021 & Your Letter No.GAIL/ABPL-TRL/PL/Forest/DFO/2021/01 dt.30.11.2021.


Sir,

On scrutiny of the above proposal, the following shortfall/discrepancies are noticed. In this connection, you are requested to depute a responsible person to receive the proposals in 6 (six) copies for necessary compliance at your level and resubmit the same at an early date for further action at this end.

1. Content shall be furnished with the proposal.
2. Check list provided with the DP is not as per the prescribed format of MoEF & CC, Govt. of India.
3. Date/ Place have not filled up in Check list and undertakings.
4. The UA i.e. General Manager (Construction), GAIL India, Bhubaneswar has not signed in every page of the DP. The same may be authenticated.
5. The land schedules of Sabik Kisam land out of forest land (as on 25.10.1980) proposed to be involved in this project should be enclosed with the proposals.
6. List of flora & fauna shall be enclosed with the proposals.
7. All maps provided in the DP should be authenticated by the concerned Range Officer and Tahsildar.
8. Land schedules of Forest, Govt. & Private land may be prepared separately and enclosed in the DP
9. Land schedules should be authenticated by the concerned Range Officer & Tahasildar.
10. Tree enumeration list with botanical name species wise and girth wise (proposed to be felled) has not been enclosed in the DP. (Forest Land, Non-Forest Govt. Land and Private Land).


11. Area of the project being plotted on the village map along with the details of pillar posted (i.e. Forward bearing, Back bearing) should be attached.
12. A certificate from DWO, Jharsuguda that no title has been issued under the ST & Other Traditional Forest Dwellers (Recognition of Forest Rights) Act, 2006 to any person to avoid any problems in future.
13. KML file of proposed area has not been enclosed in the DP. The same may be enclosed in the DP.
14. Soft Copy of the FDP has not been enclosed. The same may be enclosed in the DP(CD/ Pen drive)
15. Details of CA land has not attached in the DP (DGPS Map, KML file).
16. State Serial No. and Proposal No. has not mentioned in the undertakings and check list. The same may be mentioned.
17. Check list Serial No.7, 8 & 11 has not furnished with the DP.
18. Map (topo sheet) showing distance of National Park, Wildlife Sanctuary, Biosphere Reserve, Tiger Reserve, Elephant Corridor etc. falling within 10 KM from the proposed area.
19. NOC in respect to Check List Sl No.22 has not furnished with the DP.
20. Any other requirement found if any will be intimated after field verification.

Yours faithfully,


Divisional Forest Officer
Jharsuguda Forest Division.


Memo No. 6422 /Dated. 03.12.2021.

Copy forwarded to the Chief Conservator of Forests, Forest Diversion & Nodal Officer, FC Act, O/O the PCCF & HoFF, Odisha for favour of kind information and necessary action with reference to the Proposal No. FP/OR/Pipelines/148855/2021.


Divisional Forest Officer
Jharsuguda Forest Division.

Memo No. 6423 /Dated. 03.12.2021.

Copy forwarded to the Regional Chief Conservator of Forests, Sambalpur for favour of kind information and necessary action with reference to the Proposal No. FP /OR /Pipelines /148855 /2021.


Divisional Forest Officer
Jharsuguda Forest Division.