

CERTIFICATE FOR COMPENSATORY AFFORESTATION

We undertake to bear the cost of raising and maintenance of Compensatory Afforestation in any of the degraded forest land if any as per the Scheme prepared by the Forest department in connection with **“Diversion of 0.0468 Ha of Forest Land for Execution of T-Fiber Project towards laying of Optical Fiber Cable along the road within the existing ROW in Forest Land in Medchal District, Telangana State in favour of Telangana Fiber Grid Corporation Ltd”** and escalation charges, if any.

The extent of forest land is as follows:

Division Name	Block Name	Length in meters	Width in meters	Area in Ha
Medchal	Kandlakoya	1040.53	0.45	0.0468

"Authorized Signatory"



Telangana Fiber Grid Corporation Ltd

CERTIFICATE OF BARE MINIMUM

We hereby certify that the forest land proposed for "**Diversion of 0.0468 Ha of Forest Land for Execution of T-Fiber Project towards laying of Optical Fiber Cable along the road within the existing ROW in Forest Land in Medchal District, Telangana State in favour of Telangana Fiber Grid Corporation Ltd**" is the barest minimum area for the purpose for which it is proposed. I also certify that we will not shift to any area other than the area as mentioned in the proposal. Further, I also certify that no suitable private or Government non forest land is available at the site, if any.

The extent of forest land is as follows:

Division Name	Block Name	Length in meters	Width in meters	Area in Ha
Medchal	Kandlakoya	1040.53	0.45	0.0468

"Authorized Signatory"

A handwritten signature in blue ink is written over a circular purple stamp. The stamp contains the text "TELANGANA FIBER GRID CORPORATION LTD" around the perimeter and "HYD" in the center.

Telangana Fiber Grid Corporation Ltd


CERTIFICATE FOR PAYMENT OF NET PRESENT VALUE

We hereby undertake to pay the cost of Net Present Value/Addl.Net Present Value of the Forest Land to be diverted as per orders of the State Government /Government of India and Hon'ble Supreme Court in this regard, as and when the demand is raised by the Forest Department, if any.

The extent of forest land is as follows:

Division Name	Block Name	Length in meters	Width in meters	Area in Ha
Medchal	Kandlakoya	1040.53	0.45	0.0468

"Authorized Signatory"

A handwritten signature in blue ink is written over a circular purple stamp. The stamp contains the text "TELANGANA FIBER GRID CORPORATION LTD" around the perimeter and "HYD" in the center.

Telangana Fiber Grid Corporation Ltd

CERTIFICATE FOR PAYMENT OF EXTRACTION CHARGES

We hereby undertake that we are willing to bear the cost of Extraction charges of Tree Growth to be felled in the area proposed for diversion, **"Diversion of 0.0468 Ha of Forest Land for Execution of T-Fiber Project towards laying of Optical Fiber Cable along the road within the existing ROW in Forest Land in Medchal District, Telangana State in favour of Telangana Fiber Grid Corporation Ltd",** as and when demanded by State Forest Department and escalation charges, if any.

The extent of forest land is as follows:

Division Name	Block Name	Length in meters	Width in meters	Area in Ha
Medchal	Kandlakoya	1040.53	0.45	0.0468

"Authorized Signatory"

A handwritten signature in blue ink is written over a circular purple stamp. The stamp contains the text "TELANGANA FIBER GRID CORPORATION" around the perimeter and "HYD" in the center.

Telangana Fiber Grid Corporation Ltd


NON VIOLATION CERTIFICATE

Certified that no work has been carried out in violation of FCA Act1980 and W(P)Act,1972 in the proposed forest area for diversion for the **"Diversion of 0.0468 Ha of Forest Land for Execution of T-Fiber Project towards laying of Optical Fiber Cable along the road within the existing ROW in Forest Land in Medchal District, Telangana State in favour of Telangana Fiber Grid Corporation Ltd"**.

The extent of forest land is as follows:

Division Name	Block Name	Length in meters	Width in meters	Area in Ha
Medchal	Kandlakoya	1040.53	0.45	0.0468

"Authorized Signatory"



Telangana Fiber Grid Corporation Ltd

CERTIFICATE

It is certified that, all the possibilities to avoid forest land for the project have been explored and it is found that no alternative suitable non-forestland is technically feasible and viable to that part of the work for which diversion has been proposed for the purpose of **"Diversion of 0.0468 Ha of Forest Land for Execution of T-Fiber Project towards laying of Optical Fiber Cable along the road within the existing ROW in Forest Land in Medchal District, Telangana State in favour of Telangana Fiber Grid Corporation Ltd"**.

The extent of forest land is as follows:

Division Name	Block Name	Length in meters	Width in meters	Area in Ha
Medchal	Kandlakoya	1040.53	0.45	0.0468

"Authorized Signatory"



Telangana Fiber Grid Corporation Ltd

UNDERTAKING

The user agency is hereby undertake that no labour camp shall be established on the forest lands during the construction of the work "Diversion of 0.0468 Ha of Forest Land for Execution of T-Fiber Project towards laying of Optical Fiber Cable along the road within the existing ROW in Forest Land in Medchal District, Telangana State in favour of Telangana Fiber Grid Corporation Ltd".

The extent of forest land is as follows:

Division Name	Block Name	Length in meters	Width in meters	Area in Ha
Medchal	Kandlakoya	1040.53	0.45	0.0468

"Authorized Signatory"




Telangana Fiber Grid Corporation Ltd

Model and Make of the ETS & DGPS/ GNSS Instruments

It is certified that the ETS & DGPS/ GNSS Survey was carried out through an outsourcing agency. Make and Model of the ETS Instruments are Topcon and Leica. The make and model of the DGPS/ GNSS instruments are Trimble, Topcon and South Precision. The ETS & DGPS/ GNSS data was verified and authenticated by the Forest Department.

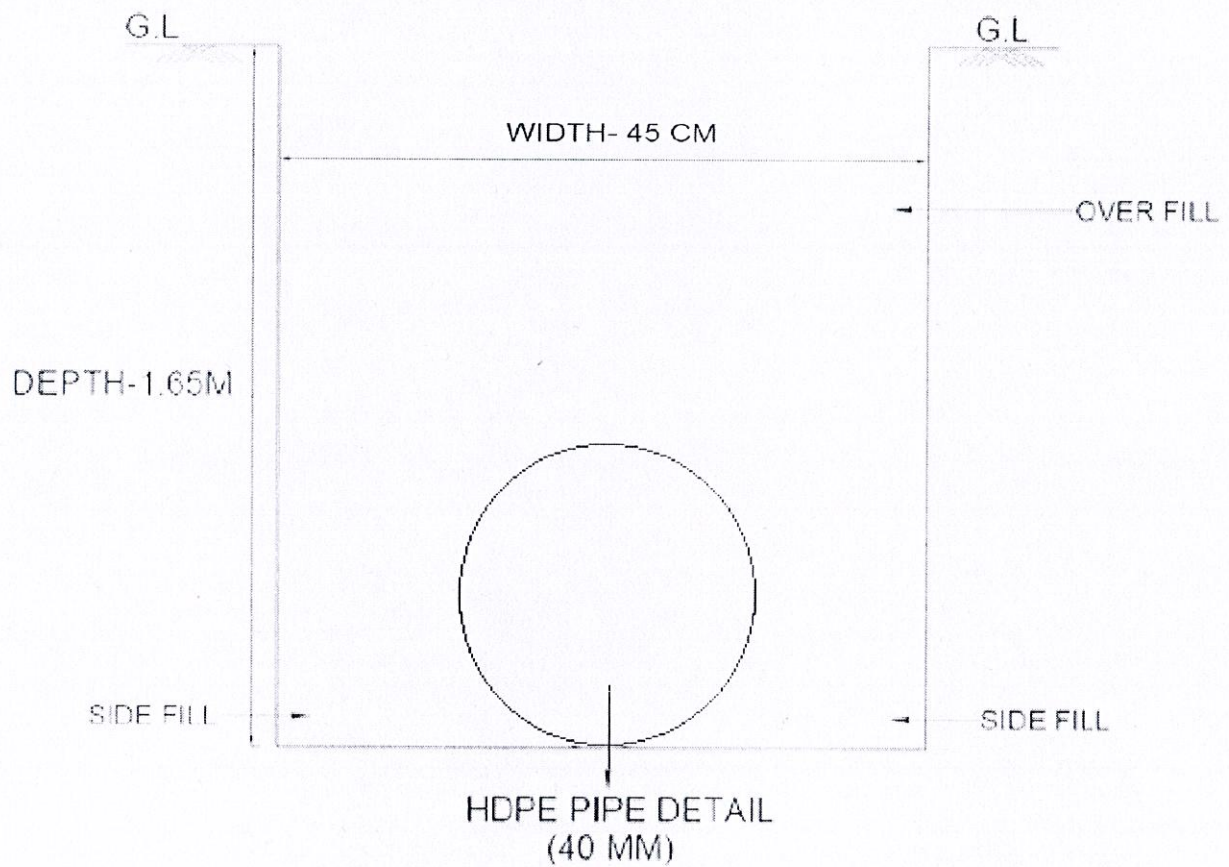
"Authorized Signatory"

A handwritten signature in blue ink is written over a circular purple stamp. The stamp contains the text "TELANGANA FIBER GRID CORPORATION LTD" around the perimeter and "HYD" in the center.

Telangana Fiber Grid Corporation Ltd

CROSS SECTION PLAN WITH DIMENSIONS

**"DIVERSION OF FOREST LAND FOR EXECUTION OF T-FIBER PROJECT TOWARDS
LAYING OF OPTICAL FIBER CABLE ALONG THE ROAD WITHIN THE EXISTING
ROW IN FOREST LAND IN MEDCHAL DISTRICT, TELANGANA STATE"**



"Authorized Signatory"



Telangana Fiber Grid Corporation Ltd