

PART-II

(To be filled by the concerned Deputy Conservator of Forest)

State Serial No. of proposal : UK-0260/2016

1. Location of the project/Scheme : Uttarakhand

- (i) State / Union Territory : Uttarakhand
- (ii) District : Almora
- (iii) Forest Division : Almora
- (iv) Area of forest land proposed for diversion (in ha.) : 0.536
- (v) Category : Road

2. Legal status of forest land proposed for diversion :

S. No.	Division	Forest Land(ha.)	Legal Status
1	Almora	0.536	Civil Soyam land

Division 1. : Almora

3. District wise area to be diverted in the division :

S. No.	District	Area(ha.)
1	Almora	0.536

4. Details of Vegetation available in the forest land proposed for diversion :**(i) Density of vegetation**

S. No.	Area(in ha.)	Density	Eco-Class
1	0.536	0.4	Eco 5

(ii) Species-wise local/scientific names and girth-wise enumeration of trees at FRL :

S. No.	Scientific Name	Local Name	(31-60)cm.	(61-90)cm.	(91-120)cm.	(121-150)cm.	(>150)cm.
1	Pinus roxburghii	chir	25	36	17	6	0
2	Myrica esculenta	kafal	4	7	0	0	0

5. Working plan prescription for the forest land proposed for diversion : No data**6. Brief note on vulnerability of the forest area to erosion : There is no possibility on soil erosion****7. Approximate distance of the proposed site for diversion from boundary of forest(in km.) : 2.0****8. Significance of the forest land proposed for diversion from wildlife point of view :**

- (i). **Details of wildlife present in and around the forest land proposed for diversion : no wild life exist in the area**
- (ii). **Whether forms part of national park, wildlife sanctuary, biosphere reserve, tiger reserve, elephant corridor, wildlife migration corridor etc. : No**
- (iii). **Whether the forest land proposed for diversion is located within eco-sensitive zone(ESZ) of the Protected Area notified under Wildlife(Protection) Act, 1972 (Note: In case, ESZ of a Protected Area is not notified, then, 10kms distance from boundary of the Protected Area should be treated as ESZ): No**
- (iv). **Whether any national park, wildlife sanctuary, biosphere reserve, tiger reserve, elephant corridor, wildlife migration corridor etc., is located within 1 Km. from boundary of the forest land proposed for diversion : No**
- (v). **Whether any rare/endangered/unique species of flora and fauna found in the area : No**

9. Details of any protected archaeological/heritage site/defence establishment or any other important monument located in the area, if any :

- (i). Whether any protected archaeological/heritage site/defence establishment or any other important monument is located in the area : No

10. Comment as to the reasonability of the extent of the forest land proposed for diversion :

- (i). Whether the requirement of forest land as proposed by the user agency is unavoidable and bare minimum for the project : Yes

11. Details of violation(s), if any ,committed :

- (i). Whether any work in violation of the Act or guidelines issued under the Act has been carried out : No

12. Whether work in violation is still in progres(Yes/No) : No Data

13. Details of compensatory afforestation scheme :

(i). Total Financial Outlay for C.A(lacs):

Patch Wise Details						
S.no	Patch No.	Area(ha.)	Name of PF/RF	Range	Compartment No	Uploaded KML file of patch
NO Data						

(ii). Copy of CA scheme details: NA

(iii). Copy of Survey of India Toposheet indicating boundary of forest land proposed for C.A.: 

(iv). Copy of Survey of India Toposheet indicating boundary of forest land proposed for C.A.: 


Additional information Details :

S. No.	Documents	Remarks
1		

14. District Profile :


S.no	District Name	Geographical area of the district (in ha.)	Forest area of the district (in ha.)	Total forest area diverted since 1980 (in ha.)	No. of Approved Cases	Forest Land including penal C.A. (in ha.)	Progress of compensatory afforestation as on(date)	A) Forest land (in ha.)	B) Non-forest land (in ha.)
1	Almora	313900	236184.110	1015.1339	552	2030.2506	24/08/2016	1342.642	0



15. Site inspection report of the DFO/CCF/Nodal Officer highlighting important facts pertaining to the forest land :

Division Name	Circle	Site inspected By	Whether site inspected	No. of times site visited	Site inspection report	Date of visit
Almora	North Kumaun	DFO	Yes	One		08/08/2016
	North Kumaun	CF	No		No Data	

(Specific recommendation of the DFO/CCF/Nodal Officer with(Part II,III & Part IV))

16. Specific recommendation of the DFO/CCF/Nodal Officer for acceptance or otherwise of the proposal with reason :

Division	Circle	Recommendation By	Recommendation	Reason	Letter	Whether CF agreed
Almora	North Kumaun	DFO	Recommended	The project will benefited to 2 villages 42 families 201 population		

	North Kumaun	CF	Recommended	The Proposal is in Public Interest. As per Proposal families 201 of 2 villages will be benefited, hence recommended.		Yes
		Nodal Officer	Recommended	As per file attached		

Specific recommendation of the State Government(Part V)

17. Specific recommendation of the State Government for acceptance or otherwise of the proposal with reason (Part V) :

State	Recommendation By	Recommendation	Recommendation Date	Remarks	Signing Authority	Notification	Recommendation Letter
Uttarakhand	State Secretary	Recommended	23/09/2016		State Govt. Officer	No Data	

Print page

□