

FORM - A

Form for seeking prior approval of Central Government under section 2 of the Forest(Conservation) Act, 1980 for
Diversion of fresh forest area

PART - I

(To be filled up by User Agency)

A. General Details**A-1. Project Details**

(i). Proposal No. : FP/UK/REHAB/40824/2019

(ii). Name of Project for which Forest Land is required : REHABILITATION OF REMAINING FAMILIES OF
KHANDGAON RAJAJI CORRIDOR.

(iii). Short narrative of the proposal and Project/scheme for which the forest land is required :
REHABILITATION OF REMAINING FAMILIES OF KHANDGAON RAJAJI CORRIDOR. AFTER REHABILITATION
THIS AREA WILL ACT AS AN IMPORTANT WILDLIFE CORRIDOR LINKING WESTERN PART TO EASTERN PART
OF RAJAJI NATIONAL PARK & TIGER RESERVE.

(iv). State : Uttarakhand

(v). Category of the Project : Rehabilitation

(vi). Shape of forest land proposed to be diverted : Non Linear

(vii). Estimated cost of the Project(Rupees in lacs) : 200

(viii). Total Area of Forest Land proposed for diversion(in ha.): 2.4

(ix). Non-Forest Land required for this project(in ha.): 0

(x). Total period for which the forest land is proposed to be diverted(in years): 99

A-2. Details of User Agency

(i). Name : RAJAJI TIGER RESERVE

(ii). Address1 : DIRECTOR, RAJAJI TIGER RESERVE, DEHRADUN

(iii). Address2 : NIL

(iv). State : Uttarakhand

(v). District : Dehradun

(vi). Pin : 248001

(vii). Landmark : 5/1-ANSARI MARG

(viii). Email address : prasana03ifs@gmail.com

(ix). Landline Telephone No. : 135-2621669

(x). Fax No. : 135-

(xi). Mobile No. : 9412085077

(xii). Website (if any) : -

(xiii). Legal status of User Agency : State Government

A-3. Details of Person Making Application

(i). First Name: P

(ii). Middle Name: K

(iii). Last Name: PATRO

(iv). Gender: Male

(v). Designation: DIRECTOR

(vi). Address 1: Rajaji Tiger Reserve, 6-ansari marg dehradun

(vii). Address 2: NIL

(viii). State: Uttarakhand

(ix). District: Dehradun

(x). Tehsil: Dehradun

(xi). Pin: 248001

(xii). Landmark: 6-Ansari Marg

(xiii). Email Address: director.rajaji@gmail.com

(xiv). Landline Telephone No.: 0-000000

(xv). Fax No.: NIL

(xvi). Mobile No.: 9412085077

(xvii). Copy of documents in support of the competence/authority of the person making this application to make application on behalf of the User Agency:

B. Details of land required for the Project

B-1. Details of proposal seeking prior approval of Central Government under the Act for diversion of forest land for the Project already submitted in the past

| List of proposal submitted in Past | | | | | | | |
|------------------------------------|------------------|--------------|---------------|----------------------------------|--------------------|-------------------------------|------------------------|
| S.no | Proposal Status. | Proposal No. | Moef File No. | Area Proposed for Diversion(Ha.) | Area Diverted(Ha.) | Date of In-Principle Approval | Date of Final Approval |
| NIL | | | | | | | |

B-2. Details of forest land proposed to be diverted

B-2.1 Details of Divisions involved

| Details of Divisions involved | | | |
|-------------------------------|---------------|------------------|----------------------|
| S.no | Division Name | Forest Land(ha.) | Non-Forest Land(ha.) |
| 1. | Dehradun | 2.4 | 0 |

B-2.2 Details of Districts involved

| District wise breakup | | | |
|-----------------------|---------------|------------------|----------------------|
| S.no | District Name | Forest Land(ha.) | Non-Forest Land(ha.) |
| 1. | Dehradun | 2.4 | 0 |

B-2.3 Village wise breakup

| Villages wise breakup | | | |
|-----------------------|---------------------|------------------|----------------------|
| S.no | Village | Forest Land(ha.) | Non-Forest Land(ha.) |
| 1 | KHANDGAON (LALPANI) | 2.4 | 0 |

B-2.4 Component wise breakup


| Component wise breakup | | | |
|------------------------|--|------------------|----------------------|
| S.no | Component | Forest Land(ha.) | Non-Forest Land(ha.) |
| 1 | Lalpani compartment-2 for Rehabilitation | 1.885 | 0 |
| 2 | Lalpani compartment-2 for Community Facilities,Roa | 0.515 | 0 |

C. Maps of forest land proposed to be diverted


| Division 1. : Dehradun | |
|--|--|
| (i). Area of forest land proposed to be diverted(in ha.) : 2.4 | |

(ii). : Non Linear


(a). No. of patches : One

| Patch wise details | | |
|--------------------|-----------------------|---|
| Patch No. | Area of Patch(in ha.) | Kml File of Patches |
| 1. | 2.4 |  View File |

(iii). Copy of Survey of India Toposheet indicating boundary of forest land proposed to be diverted: 

(iv). Scanned copy of the Geo-referenced map of the forest land proposed to be diverted prepared by using GPS or Total Station: 

D. Justification for locating the Project in forest land and details of alternatives examined:

(i). Copy of note containing justification for locating the Project in forest land: 

E. Employment likely to be generated

(i). Whether the Project is likely to generate employment?: Yes

(ii). Permanent/Regular Employment(Number of persons): 0

(iii). Temporary Employment(Number of person-days): 150

F. Displacement of People due to the Project, if any.

(i). Whether Project involves displacement?: No

G. Details of Cost-Benefit analysis for the Project

(i). Whether the Project requires Cost-Benefit analysis?: No

H. Status of Environmental Clearance

(i). Whether the Project requires Clearance under the Environment (Protection) Act 1986?: No

I. Status of Wildlife Clearance


(i). Whether the Project or a part thereof is located in any Protected Area or their Eco sensitive zone?: No

J. Applicability of special provisions governing Scheduled Areas

(i). Whether the Project or a part thereof is located in a Scheduled Area? : No

K. Status of settlement of rights under the Forest Rights Act, 2006 on the forest land proposed to be diverted

(i). Whether the process for settlement of Rights under the Forest Rights Acts 2006 on the forest land proposed to be diverted has been completed? : Yes

(a). Copy of documentry evidence in support of settlement of rights under the Forest Rights Act, 2006 on the forest land proposed to be diverted: 















L. Details of land identified for Compensatory Afforestation


































(i). Whether non-forest or Revenue forest land is required to be provided by User Agency?: No





(ii). Whether the area of non-forest land or Revenue forest land required to be provided by User Agency for raising Compensatory Afforestation is less than area of forest land proposed to be diverted?: Not Applicable

(iii) . Reason for not providing Non-Forest Land: Others

Additional information Details

| Documents | | |
|-----------|---|---|
| S.No | Documents | Remarks |
| 1 |  | JUSTIFICATION |
| 2 |  | ADMINISTRATIVE & FINANCIAL SANCTION |
| 3 |  | JOINT INSPECTION REPORT |
| 4 |  | LAND SCHEDULE |
| 5 |  | TREE FALLING CERTIFICATE & EFFECTED TREES LIST |
| 6 |  | TREE EVALUATION |
| 7 |  | BANJ SPECIES REGARDING |
| 8 |  | NOT A PART OF NATIONAL PARK OR WILDLIFE SANCTUARY |
| 9 |  | SOI TOPOSHEET |
| 10 |  | GEO REFERENCE MAP |
| 11 |  | COMPENSATORY PLANTATION SITE SUITABILITY |
| 12 |  | TREE EFFECTED CERTIFICATE |
| 13 |  | 10 TIMES PLANTATION AGAINST EFFECTED TREES |
| 14 |  | PROJECT LENGTH & WIDTH |

| | | |
|----|---|--|
| 15 |  | ALTERNATE ALIGNMENT TERMINATED |
| 16 |  | WORK NOT STARTED |
| 17 |  | COMPLIANCE OF GEOLOGIST & TASK FORCE RECOMMENDATION |
| 18 |  | TASK FORCE CERTIFICATE |
| 19 |  | WILDLIFE & VEGETATION REGARDING |
| 20 |  | BENEFICIARIES FAMILIES |
| 21 |  | ANY OTHER ALTERNATE LAND NOT AVAILABLE |
| 22 |  | RELIGIOUS & HISTORICAL PLACE REGARDING |
| 23 |  | COMPENSATORY PLANTATION AMOUNT |
| 24 |  | ENVIRONMENTAL SANCTION REGARDING |
| 25 |  | NPV REGARDING |
| 26 |  | SPECIFIC SITE REGARDING |
| 27 |  | MUCK DUMPING REGARDING |
| 28 |  | TERMS & CONDITION |
| 29 |  | RCC PILLAR REGARDING |
| 30 |  | LEASE PERIOD REGARDING |
| 31 |  | LEAYOUT PLAN |
| 32 |  | AERIAL DISTANCE |
| 33 |  | JUSTIFIED REASON FOR PROPOSED FOREST LAND |
| 34 |  | NO DEMAND FOR EXCESS FOREST LAND |
| 35 |  | related G O |
| 36 |  | Authority Letter |
| 37 |  | Land Schdule |
| 38 |  | Bar Chart |
| 39 |  | EDS Reply |
| 40 |  | No Other Bacpik Land for this Project -Certificate |
| 41 |  | Incloser I |
| 42 |  | Incloser-II |
| 43 |  | EDS Letter |
| 44 |  | EDS Reply 20-11-2020 |
| 45 |  | Digital Map(New) |
| 46 |  | EDS reply letter by UA |
| 47 |  | Geo Refrence Map(New) |

| | | |
|----|---|----------------------------|
| 48 |  | Layout Plan(New) |
| 49 |  | Layout Plan(New) |
| 50 |  | Tree List with Layout Plan |
| 51 |  | FRA |

[Print page](#)

निदेशक
राजाजी टाइगर रिजर्व
मन्तरावन, उत्तराखण्ड