

# HIMACHAL PRADESH PUBLIC WORKS DEPARTMENT

## CASE FOR DIVERSION OF FOREST LAND FOR CONSTRUCTION OF ROAD

Name of Work	Construction of link road Bassi to Ghawandal km. 0/0 to 6/0 in Distt. Bilaspur (H.P)
Forest Area	3.3438 Hectare
Name of Circle	10 <sup>th</sup> Circle, HP.PWD, Bilaspur,
Proposal No.	FP/HP/ROAD/39140/2019
Name of Division	Bilaspur Division No.2 HP.PWD, Bilaspur.
Name of Sub-division	HPPWD Sub-Division Shri Naina Devi Ji

## CHECK-LIST

OF

DOCUMENTS/INFORMATION REQUIRED FOR PROPOSAL FOR  
DIVERSION OF FOREST LAND FOR NON FORESTRY USE UNDER FOREST  
(CONSERVATION) ACT, 1980

## FOR STAGE-I APPROVALS

## I Documents/Information Required for All Proposals

S. No.	Name of the Document (s)	Provided or Not	If not Provided Why?	Page Number
1	Check-list of the project proposal	Yes		1-8
2	Demand letter of the project authority/ applicant, if submitted.	Yes		9-10
3	Main application form from Part-I to V as prescribed in the Rules under the FCA with all its columns duly filled up and signed by the competent authority with date, place and official seal. All the information in <b>Part-I of Form-A</b> including item-wise breakup of the forest area required, must be given in the form itself by expanding the columns	Yes		11-19
4	Detailed note on the project. It must include the information regarding the number of villages and number of persons to be benefited from the project including employment generation.	Attached		20-21
5	Map of the project site/forest area required clearly showing forest boundaries and adjoining areas with their land use in distinct colours in 1:50000 or any suitable scale on original Survey of India topo sheet. If the area is very small, in addition to above, an index map may be submitted showing forest boundaries and a location map on a larger scale with land use of the area required duly signed by DFO/CF concerned.	Map attached		22-24
6	Layout plan of project site approved by competent authority. In case of linear diversion of forest land, linear map or a	Attached		25-27

	diagrammatic map of the project site should be enclosed.			
7	Statement showing the details of forest area involved i.e. Survey No./Coupe No./Compartment No., etc., and item-wise break up of the forest area proposed for diversion duly signed by DFO ( <i>in the prescribed format</i> ).	Attached		28
8	Statement showing the details of non-forest area involved in the proposal ( <i>in the prescribed format</i> ).	Attached		29
9	Certificate from the Collector/Deputy Commissioner that no alternative suitable non-forest land is available for the project in question.	Attached		30
10	Justification for locating the project in forest area to be submitted by User Agency and countersigned by DFO.	The project located to provide road facility village Bassi, Ranni & Ajnol		31
11	Certificate for minimum use of forest land to be submitted by the User Agency, giving details of area and trees involved in the alternatives examined and reasons for their rejection duly countersigned by DFO ( <i>in the prescribed format</i> ).	Attached		32
12	Undertaking by the User Agency to bear the cost of compensatory afforestation duly counter signed by the DFO ( <i>in the prescribed format</i> ).	Attached		33-34
13	Undertaking by the User Agency to pay the Net Present Value (NPV) of the forest land involved duly countersigned by DFO ( <i>in the prescribed format</i> ).	Attached		35-36
	Undertaking by the User Agency to pay the Additional Net Present Value (NPV), if any, of the forest land involved duly countersigned by DFO ( <i>in the prescribed format</i> ) as decided at a later date as per the decision of the Supreme Court.	Attached		37
14	A certificate from the competent authority in the State in the prescribed ( <i>vide MoEF letter No. 11-9/98-FC (pt.) dated 5<sup>th</sup> July 2013</i> ) format that all forest rights under the Forest Rights Act, 2006 have been settled in respect	Attached		38-79

	<p>of the forest area proposed for diversion, wherever applicable.</p> <p>In case, the process for settlement of rights under FRA has not been initiated, grant of stage-I approval under the FCA to the proposal will be considered only if a certificate from the competent authority concerned, clearly stating that the process for settlement of rights under the FRA has not been initiated along with evidences supporting that settlement of rights under the FRA will be initiated and completed before the final approval, is enclosed with the proposal (vide F. No. 11-179/2012-FC Dated: December 20, 2013).</p>			
15	Species-wise and girth class-wise enumeration list and abstract of trees ( <i>abstract to be given at the end of the list</i> ) standing on the forest area in question neatly typed or computerized and duly signed by DFO.	Attached		83-92A —
16	Site inspection report of the forest area involved in the project proposal by the DFO concerned or higher level forest officer in prescribed format ( <i>in the prescribed format</i> ).	Attached		80
17	Details of non-forest land/degraded forest area identified for compensatory afforestation viz. Survey No./ Compartment No./Khasra No./Khatoni No., Village, Tehsil, District, etc., along with map in appropriate scale showing the boundaries of adjoining forest areas with their use in distinct colours ( <i>in the prescribed format</i> ).	Attached		81
18	Detailed scheme for compensatory afforestation on identified non-forest area/ degraded forest area, as the case may be, at prevalent wage rates duly signed by DFO and countersigned by the CF concerned. The CA scheme must include all the technical details, details of work schedule, total financial outlay and proposed monitoring mechanism ( <i>in the prescribed format</i> ).	Attached		82-83
19	Certificate from the DFO, that non-forest land selected for compensatory afforestation is in a compact block and contiguous to forest area or in close proximity of forest area and suitable from the management and protection point of view.			—
20	Suitability certificate from the Divisional Forest Officer that the land identified for	Attached		83C

	compensatory afforestation is suitable for raising plantation ( <i>in the prescribed format</i> ).			
21	Certificate from the Chief Secretary regarding non-availability of non-forest land in the state for raising compensatory afforestation, wherever applicable. This certificate will be based on the certificate signed by the DFO and Deputy Commissioner/Collector of the district concerned about non-availability of such non-forest land.			
22	In case of proposal which requires entry/exit through Protected Forest strips along roads/railway lines/canals, the following information/documents must be given :-  a) No Objection Certificate (NOC) of the land owning agency i.e. NHAI/PWD, Railways or Canal/ Irrigation Department b) Change of Land Use certificate from Town and Country Planning/ any other competent authority.	N.A		
23	For the projects involving forest land for construction of buildings/right of way for buildings, the built-up area, details of DG sets to be installed, and raw materials to be used ( <i>in case of industries</i> ) should be clearly mentioned.	N.A		
24	Status of clearance under Environment (Protection) Act, 1986, wherever required.	N.A		
25	NOC of the State Pollution Control Board for establishment of the project, wherever required.	N.A		
26	Detailed scheme for rehabilitation of project affected persons, wherever required.	N.A		
27	Detailed Catchments Area Treatment Plan, wherever required. The CAT Plan should be prepared on the basis of actual survey of area and its classification in various categories requiring different engineering/ afforestation and other treatments in phased manner.	N.A		
28	Detailed Reclamation Plan, wherever required. It should be realistic exhaustive and complete in all respects along with relevant maps in distinct colours. It should also include the details of back fillings, afforestation and execution of such works, wherever required.	N.A		
29	Cost benefit analysis as per the guidelines issued under forest (Conservation) Act, 1980 in prescribed format, wherever required.	N.A		

30	Any other information/documents necessary for giving clarifications on the project, may be specified and attached.			84-108
----	--	--	--	--------

<b>II Documents/Information Required for Proposals for Roads, Railway Lines, Canals and Transmission Lines</b>				
31	The following information/documents must be given :- a) Length and width of Road/Railway line/ Canal/ Transmission line passing through forest and non forest area. b) In case of expansion of already existing road/railway line/canal, linear plan clearly showing in distinct colours the already existing road ( <i>from beginning to end</i> ), the width of the proposed road/railway line/canal to be expanded, and the remaining width of the Protect Forest strip, if any, which would be left after expansion. c) In case of transmission line, the following details <b>may also</b> be given :- i) Number of towers to be erected both in forest and non forest area. ii) Width of the right of way for transmission line.	Attached		yes
		N.A		
		N.A		

<b>III Documents/Information Required for Proposals for Hydro Electric Projects</b>				
32	The following information/document must be given :- a) Component-wise total area requirement b) Copy of Memorandum of Understanding c) Copy of Techno-Economic Clearance d) Copy of Implementation Agreement e) NOC from Irrigation and Public Health Department f) NOC from Fisheries Department g) Authorization to the applicant by the Project Authority	N.A		
<b>IV Documents/Information Required for Proposals for Mining</b>				

33	<p>The following information/documents must be given :-</p> <p><b>I New Proposals</b></p> <ol style="list-style-type: none"> <li>a) Certificate from the competent authority like District Mining Officer/Geologist, regarding non-availability of the same mineral/ore in the nearly non-forest area.</li> <li>b) Estimated reserve of each mineral/ore in the forest area and non-forest area.</li> <li>c) Total area demanded and extent of forest area involved in the proposed mining lease shown in distinct colours on relevant maps</li> <li>d) Proposed period of mining lease.</li> <li>e) Minimum distance of the proposed site from Wildlife Sanctuary and National Park.</li> <li>f) A copy of the mining plan duly approved by IBM, Nagpur.</li> <li>g) Phased reclamation plan of the project area.</li> <li>h) Copy of lease deed/agreement entered into with the district authorities.</li> <li>i) The details of Safety Zone Area for the mining as per para 4.7 of the guidelines. The undertaking from the project authority to bear the cost of fencing of safety zone area and afforestation over one and half times of degraded forest area. The details of safety zone to be ascertained by the competent authority viz. Indian Bureau of Mines/ Deptt., of Geology and Mining of the State Government.</li> </ol> <p><b>II) In case of renewal of Mining Lease</b></p> <ol style="list-style-type: none"> <li>a) A brief profile of the lessee/ company should be submitted</li> </ol>	N.A		
----	---	-----	--	--

	<p>giving details of their existing mining leases in the State with their capacity of production, the present level of average annual production, location of these pits and the status of reclamation of forest land that are exhausted of minerals.</p> <p>b) Complete details of existing or proposed leases in that particular forest area with their present status should be indicated on the Survey of India Topo-sheet in appropriate scale</p> <p>c) The State Government shall forward the complete proposal to the RO/MoEF at least six months prior to the expiry of the existing lease. In case of any delay, a details report elaborating the causes of delay shall be forwarded along with the proposal.</p> <p>d) A resolution of Gram Panchayat/ Local Body of the area endorsing the proposal that the project is in the interest of the people living in and around the proposed forest land.</p>			
<b>V Documents/Information Required for Proposals for Retail Outlets of an Oil Companies</b>				
34	<p><i>The following information/ documents must be given :-</i></p> <p>a) Copy of letter of intent issued by the oil Company.</p> <p>b) Site selection certificate as per Govt. of India guidelines. The DFO should certify the distance between two retail outlets on either side of the outlet in question.</p> <p>c) <span style="margin-left: 100px;">Layout</span> plan showing dimensions of proposed approach road for entry and exit with clear area calculations.</p>	N.A		

<p>d) Map clearly indicating the directions of the road leading from....to.....</p> <p>e) The area calculations for the curves should invariably be given in the layout plan.</p> <p>f) NOC from NHAI/PWD/Urban or local body</p> <p>g) NOC from Town and Country Planning/ local body</p> <p>h) Certificate by User Agency to the effect that no High Tension line passing above the proposed site duly countersigned by DFO</p> <p>i) A Certificate by User Agency to the effect that no LP Gas godown is located near the proposed site duly countersigned by DFO</p>			
--	--	--	--

*hul*  
**Executive Engineer,**  
**Bilaspur Division No. 2,**  
**HP. PWD., Bilaspur (H.P.).**

Date...21-10-2021  
 Place...Bilaspur

*[Signature]*  
 Divisional Forests Officer  
 Forest Division  
 Office Seal *[Seal]*  
 (H.P.)

Countersigned by  
 Conservator of Forests

मांग संख्या 10 लोक निर्माण-सड़क, पुल तथा भवन

कार्य कोड	कार्य का नाम	वास्तविक व्यय	स्वीकृत बजट	संशोधित अनुमान	बजट अनुमान
		अनुमानित व्यय 31 मार्च-2021-तक	2021-2022	2021-2022	2022-2023
					हमीरपुर जोन
5054-04-337-02					
2016-307-1237	कोठी पलसोठी कुरनारी ग्लासी सड़क का निर्माण	145000	80000	80000	70000
2016-307-1233	संपर्क सड़क कन्दुहि से डांगू ग्राम पंचायत सरयुन खास	0	2518000	2518000	530000
2016-307-1230	संपर्क सड़क धारत पाल्लेला ग्राम पंचायत कुह मझवाड	0	120000	120000	130000
2016-307-1227	संपर्क सड़क लोअर बछड़ी ग्राम पंचायत मोरसिंधी	0	120000	120000	130000
2016-307-1225	संपर्क मार्ग मित्तरमा से ग्राम जिनाणु ग्राम पंचायत माकडी मार्कंड	0	120000	120000	130000
2016-307-1222	संपर्क मार्ग ग्राम तलयाना ग्राम पंचायत तलयाना	0	120000	120000	130000
2016-307-1220	संपर्क मार्ग सरयुन खास से ग्राम रिडा ग्राम पंचायत सरयुन	929000	120000	120000	130000
2016-307-1183	कैलु से उरली चौकी डोमेहर संपर्क सड़क का निर्माण ग्राम पंचायत लहरी सरेल	0	80000	80000	70000
2016-307-1164	मुकराणा से गेहरी संपर्क सड़क का निर्माण ग्राम पंचायत झंडूत्ता ब रोहल	0	23000	23000	100000
2016-307-1160	बाला से देहलवी संपर्क सड़क का निर्माण ग्राम पंचायत डाड	0	23000	23000	100000
2016-307-1158	बाला से चौकी पूड डाड संपर्क सड़क पर 1 नंबर पुल सहित निर्माण ग्राम पंचायत डाड	0	23000	23000	100000
2016-307-1153	पदोल बडीण बाग संपर्क सड़क का निर्माण ग्राम पंचायत जेजवि	150000	23000	23000	100000
2016-307-1142	बडसर शाहतलाई सड़क ग्राम गारी से राकेश कुमार के घर तक संपर्क सड़क का निर्माण	0	0	0	100000
2016-307-1140	पाहलू खास से ग्राम कासीरी के लिए संपर्क सड़क का निर्माण	0	23000	23000	100000
2015-307-784	खलोता गुटरहान संपर्क सड़क का निर्माण	23000	110000	110000	120000
2015-307-779	खलोता गुटरहान संपर्क सड़क से मामनू घ्याल ग्राम तक संपर्क सड़क का निर्माण	0	110000	110000	120000
2015-307-767	सिहरा से पट्टा डोल लसद ग्राम तक सड़क का निर्माण	0	120000	120000	130000
2015-307-765	गुगाघाट से टिकुरी ग्राम तक सड़क का निर्माण ग्राम पंचायत पंजगाई	0	120000	120000	130000
2015-307-761	धुराण समलेटा ऋषिकेश वाया जवाह सड़क के निर्माण की मेटलिंग टारिंग और सी डी	155000	80000	80000	70000
2015-307-759	सरयाली खड पर दसलेहरा घराण सड़क पर पुल का निर्माण	131000	0	0	100000
2015-307-756	दाबला दौला बस्ती, बड्डी ग्लासि अपर और लोअर के लिए सड़क का निर्माण	0	80000	80000	70000
2015-307-753	सर्कुलर सड़क नजदीक मेला मैदान धुमारवी में सीर खड पर पुल का निर्माण	0	80000	80000	70000
2015-307-750	दधोल भरवाण लदरौर भगेतु हटवार जलर सड़क का सुधार व चौडा करना	77000	80000	80000	70000
2015-307-713	खलोता गुटरहान संपर्क सड़क का	0	80000	80000	70000

Executive Engineer,  
Bilaspur Division No. 2,  
HP. PWD., Bilaspur (H.P.)

Email

EE Bilaspur Division NoII Himachal PradeshPWD

**Email Alert From System Administrator of Online Submission and Monitoring of Forests Clearances Proposal(OSMFCP) portal****From :** monitoring-fc@nic.in

Tue, Sep 28, 2021 04:13 PM

**Subject :** Email Alert From System Administrator of Online Submission and Monitoring of Forests Clearances Proposal(OSMFCP) portal**To :** ee-bil2-hp@nic.in**Cc :** monitoring-fc@nic.in, monitoring-fc@nic.in

A proposal seeking prior approval of Central Government under the Forest (Conservation) Act 1980, as per the details given below, has been examined by the Nodal Officer, Forest (conservation) Act, 1980, Government of Himachal Pradesh and has been found to be complete in all respect.

- 1. Proposal No.** : FP/HP/ROAD/39140/2019
- 2. Proposal Name** : C/o link road Bassi to Ghawandal km. 0/0 to 6/0
- 3. Category of the Proposal** : Road
- 4. Date of Submission** : 03/10/2020
- 5. Name of the Applicant with Contact Details**

<b>Name</b>	: Chaman
<b>Mobile No.</b>	: 9418095116
<b>State</b>	: Himachal Pradesh
<b>District</b>	: Bilaspur
<b>Pincode</b>	: 174001
- 6. Area Applied (ha.)** : ~~3.6650~~ 3-6650

Please provide duly signed hard copy of the above proposal along with all necessary enclosures to the office of the each concerned Divisional Forest Officer and the District Collector and upload a copy of the acknowledgement slip(s) (single pdf file) as per the format given below, obtained from each of the above authorities, on portal of this Ministry for further processing of the above proposal.

(System Administrator)

**Acknowledgement Slip**

**Proposal****4. Date of Submission** : 03/10/2020**5. Name of the User Agency with Contact Details**

**Name** : Chaman  
**Mobile No.** : 9418095116  
**State** : Himachal Pradesh  
**District** : Bilaspur  
**Pincode** : 174001

**6. Area Applied (ha.)** : 33438 Hec.

(System Administrator)

\*\*\* This is a system generated email, please do not reply. \*\*\*

  
Executive Engineer,  
Bilaspur Division No. 2,  
HP. PWD., Bilaspur (H.P.).

**CL-2**

**Full Title of the Project:- Construction of link road Bassi to Ghawandal  
km. 0/0 to 6/0 in Distt. Bilaspur (H.P)**

**File NO. :- No.FP/HP/ROAD/39140/2019**

**Date of Proposal: 03-10-2020**

**FORM - 'A'**

**Form for seeking prior approval under section 2 of the proposals  
by the State Government and other authorities.**

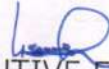
**PART - I**

**(to be filled up user agency)**

<b>1</b>	<b>Project Details</b>	
<b>i)</b>	Short narrative of the proposal and Project/Scheme for which the Forest land is required.	Construction of link road Bassi to Ghawandal km. 0/0 to 6/0 in Distt. Bilaspur (H.P)
<b>ii)</b>	Map showing the required forest land, boundary of adjoining forest on a 1:50,000 scale map.	Attached Page No.
<b>iii)</b>	Total cost of the project.	450.00 Lacs
<b>iv)</b>	Justification for locating The project in the forest area.	Attached Page No. 31
<b>v)</b>	Cost-benefit analysis (to be enclosed).	NIL
<b>vi)</b>	Employment likely to be generated.	55530
<b>2)</b>	Proposed RD wise break-up of the total land required.	Attached Page No.
<b>3)</b>	Details of displacement of people due to the project, if any: i. Number of families ii. Number of Schedule Castes/Scheduled Tribe families iii) Rehabilitation plan. (to be enclosed).	Nil Nil Nil

4)	Whether clearance under Environment (Protection) Act, 1986 required? (Yes/No).	No
5)	Undertaking to bear the cost of raising and maintenance of compensatory afforestation and/or penal compensatory afforestation as well as cost for protection and regeneration of Safety Zone, etc. as per the scheme prepared by the State Government (undertaking to be enclosed).	Enclosed at page no.  33-34
6)	Details of Certificates/documents enclosed as required under the instruction.	Joint inspection; justification slip, 31 GPS Point and graph map of project site in 1:50000 scale 23 undertaking for the payment of CA/NPV, 33-37 Nakal Tatima etc. are attached 103-108

Signature


  
EXECUTIVE ENGINEER,  
BILASPUR DIVISION NO.2,  
HP.P.WD, BILASPUR

Date: 21-10-2021Place: Bilaspur

State serial No. of proposal \_\_\_\_\_  
(to be filled up by the Nodal Officer with date of receipt)

4)	Whether clearance under Environment (Protection) Act, 1986 required? (Yes/No).	No
5)	Undertaking to bear the cost of raising and maintenance of compensatory afforestation and/or penal compensatory afforestation as well as cost for protection and regeneration of Safety Zone, etc. as per the scheme prepared by the State Government (undertaking to be enclosed).	Enclosed at page no.  33-34
6)	Details of Certificates/documents enclosed as required under the instruction.	Joint inspection; justification slip, 31 GPS Point and graph map of project site in 1:50000 scale 23 undertaking for the payment of CA/NPV, 33-37 Nakal Tatima etc. are attached 103-100

Signature

  
EXECUTIVE ENGINEER,  
BILASPUR DIVISION NO.2,  
HP.P.WD, BILASPUR

Date: 21-10-2021Place: Bilaspur

State serial No. of proposal \_\_\_\_\_  
(to be filled up by the Nodal Officer with date of receipt)

## PART-II

(To be filled by the concerned Deputy Conservator of Forest)


State Sr. No. : FP/HP/ROAD/39140/2019

Date of Proposal: 03.10.2020

7.	Location of Project/scheme	Diversion of 3.3438 hectare of forest land for the construction of link road Bassi to Ghawandal within the jurisdiction of
	(i) State/Union Territory	Himachal Pradesh
	(ii) District	Bilaspur
	(iii) Forest Division	Bilaspur
	(iv) Area of Forest land proposed for diversion (In hac.)	3.3438 hectare
	(v) Legal status of the Forest.	UPF & DPF
	(vi) Density of vegetation	0.18
	(vii) Species-wise( Scientific names) and diameter class-wise enumeration of tress to be enclosed. In case of irrigation/hydel projects, enumeration at FRL-2 meter & FRL-2 meter & FRL-\$ meter also to be enclosed.	At page 83 to 92A
	(viii) Brief note on vulnerability of the forest area to erosion.	No danger to erosion in the area as the soil starta is rocky in the area
	(ix) Approximate the distance of proposed site for diversion from the boundary of forests.	2 Km.
	(x) Whether forms part of a nation park, wildlife sanctuary, biosphere reserve, tiger reserve, elephant corridor, ect. ( If so, the details of the area, and comments of the Chief Wildlife Warden to be annexed)	No
	(xi) Whether any rare/endorsed/unique species of flora and fauna found in the area- if so details thereof.	No.
	(xii) Whether any protected archaeological/ heritage site/ defence establishment of any other important monument is located in the area. If so, the details thereof with NOC from competent authority.	No.
8.	Whether the requirement of forest land as proposed by the user agency in col. 2 of part-I is unavoidable and barest minimum for the project, if no., recommended area item-wise details of alternatives examined.	The requirement of forest land proposed by user agency is unavoidable and barest minimum for the project.
9.	Whether any work in violation of various Forest Acts has been carried out(Yes/No). If yes, details of the same including period of work done, action taken against the erring officials. Whether work done in violation is still in progress.	yes
10.	Details of compensatory afforestation scheme:	Detail of CA is attached at page No. 82 to 83
	(i) Details of non-forest area/degraded forest area identified for compensatory afforestation, its distance from adjoining forest, number of patches, size of each patch.	Attached at Page. 47 to 47A
	(ii) Map showing non-forest /degraded forest area identified for compensatory afforestation and adjoining forest boundaries.	Attached at Page. 81
	(iii) Detailed compensatory afforestation scheme including species to be planted, implementing agency, time schedule, cost structure, etc.	Attached at Page. 82 to 83
	(iv) Total financial outlay for compensatory	Attached at Page. 83

	Afforestation scheme.	
	(v) Certificate from competent authority regarding suitability of area identified for compensatory Afforestation and from management point of view (To be signed by the concerned italics Deputy Conservator of Forests.	Attached at Page. 83C
11.	Site inspection report of the DCF ( to be enclosed) especially highlighting facts asked in col. 7 (xi,xii), 8 and 9 above.	Attached at Page. 80
12.	Division/District profile:-	Division Bilaspur
	(i) Geographical area of the district.	116700
	(ii) Forest area of the district.	42800
	(iii) Total forest area diverted since 1980 with number of cases.	865.9811 Hect. Area diverted in 92 cases upto 31.03.2022.
	(iv) Total compensatory Afforestation stipulated in the district/ division since 1980 on	
	(a) Forest land including penal compensatory Afforestation.	1998.6985Hect.
	(b) Non Forest land	0
	(v) Progress of compensatory afforestation as on (date) 31.03.2022.	1728.289 Hect.
	(vi)	
	(a) Forest land	1728.289 Hect.
	(b) Non Forest land	0
13	Specific recommendations of the DCF for acceptance or otherwise of the proposal with reason.	Since all the Govt. Lands in Distt. Bilaspur has been identified as forest land (gair mumkin khad) vide notification No. FT (a)-1/5/52 dated 15/01/1952 No non forest land /Govt. land is available for the project and project site is specific. Private land is also not available as the land holding is very small. Hence the diversion is recommended.

Date:-  
Place:-Bilaspur

  
 Divisional Forest Officer  
 Forest Division, Bilaspur  
 Distt. Bilaspur (H.P.)

**Full Title of the Project:- Construction of link road Bassi to Ghawandal  
km. 0/0 to 6/0 in Distt. Bilaspur(H.P)**

**File No. :** No.FP/HP/ROAD/39140/2019  
**Date of Proposal:** **03-10-2020**

**PART – III**

**(To be filled by the concerned Conservator of Forests)**

<b>14</b>	Whether site, where the forest land involved in the case is located has been inspected by concerned Conservator of Forests (Yes/No). If yes, the date of inspection & observations made in form of inspection note to be enclosed.	Yes/ No
<b>15</b>	Whether the concerned Conservator of Forests agree with the information given in Part – B and the recommendations of Deputy conservator of Forest.	
<b>16</b>	Specific recommendation of concerned Conservator of Forests for acceptance or other wise of the proposal with detailed reasons	

Signature

Official Seal

Date: \_\_\_\_\_  
Place: \_\_\_\_\_

**Full Title of the Project:- Construction of link road Bassi to Ghawandal  
km. 0/0 to 6/0 in Distt. Bilaspur(H.P)**

**File No. :** No.FP/HP/ROAD/39140/2019  
**Date of Proposal:** 03-10-2020

### **PART – IV**

**(To be filled in by the Nodal Officer or Principal Chief Conservator  
of Forests or Head of Forest Department)**

<b>17</b>	Detailed opinion and specific recommendations of the State Forest Department for acceptance or otherwise of the proposal with remarks.	
	(While giving opinion, the adverse comments made by the concerned Conservator of Forests or Deputy Conservator of Forests should be categorically reviewed and critically commented upon.	

Date: \_\_\_\_\_  
Place: \_\_\_\_\_

Official Seal

**Full Title of the Project:- Construction of link road Bassi to Ghawandal  
km. 0/0 to 6/0 in Distt. Bilaspur(H.P)**

**File No. :**

**No.FP/HP/ROAD/39140/2019**

**Date of Proposal:**

**03-10-2020**

## **PART - V**

**(To be filled in by the Secretary in charge of Forest Department of by  
any other authorized officer of the State Government not below  
therank of an Under Secretary)**


18.	Recommendation of the State Government: (Adverse comments made by any officer or authority in Part - B or Part - C or Part - D above should be specifically commended upon)	
-----	---	--

Date: \_\_\_\_\_

Place: \_\_\_\_\_

Official Seal

**Detail note on the project for which diversion is proposed**



**Copy attached**



**Agency**

**Signature of user**

**Seal**

**:**

## NOTE ABOUT THE PROJECT


The forest land is required for the Construction of link road Bassi to Ghawandal km. 0/0 to 6/0 in Distt. Bilaspur Himachal Pradesh.

The total length of the road is 0/0 to 6/0 Kms out of this 4.6759 Kms shall pass through the forest land and the rest Kms constitute the private land. The total forest land involved for diversion for the construction of above road will be 3.3438 Hac. and the rest of land falls in the alignment is private land.

With the construction of above road there will be a direct road to village Bassi, Ranni & Ajnol. Presently the people of these areas have to travel more than 6.00 Km extra to reach their village on foot.

The estimated cost of the project is Rs. 450.00 Lacs only and approximately 55530 men days of employment would be generated with the construction of this road. The road shall be constructed under MLA Priority Scheme which is flagship programme of GOI.

The ill effects on the environment, which are anticipated with the construction of the road have been taken care of all the debris will be used in filling on the surface of the road and behind embankment/ retaining walls. No debris will be thrown down the slopes. The proper provision has been made to minimize the soil erosion in the catchments by proper drainage and soil conservation measures. The compensatory afforestation shall also be carried out to compensate for the loss of forest land in the construction of road. Thus every care has been taken to minimize the ill effects on the environment.

  
Executive Engineer,  
Bilaspur Division No.2,  
HP.PWD., Bilaspur

CL-4

Map of the project site / Forest area demanded clearly showing Forest boundaries and adjoining areas with their land use in distinct colour in 1:50000 scale:



**Copy attached**



Signature of user Agency  
Seal :

C/O Link road Bassi to Ghawandal Km. 0/0 to 6/0

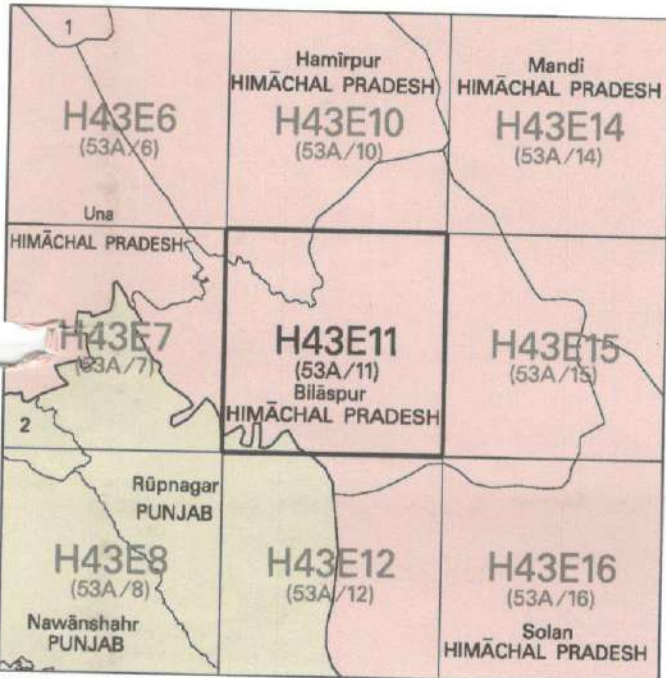


निर्यात के लिए नहीं NOT FOR EXPORT

OPEN SERIES  
MAP

No. H43E11

Scale 1:50,000



1 Kāngra, H. P.  
2 Hoshiārpur, PUNJAB.

3 Ludhiāna, PUNJAB.

भारतीय सर्वेक्षण विभाग

SURVEY OF INDIA

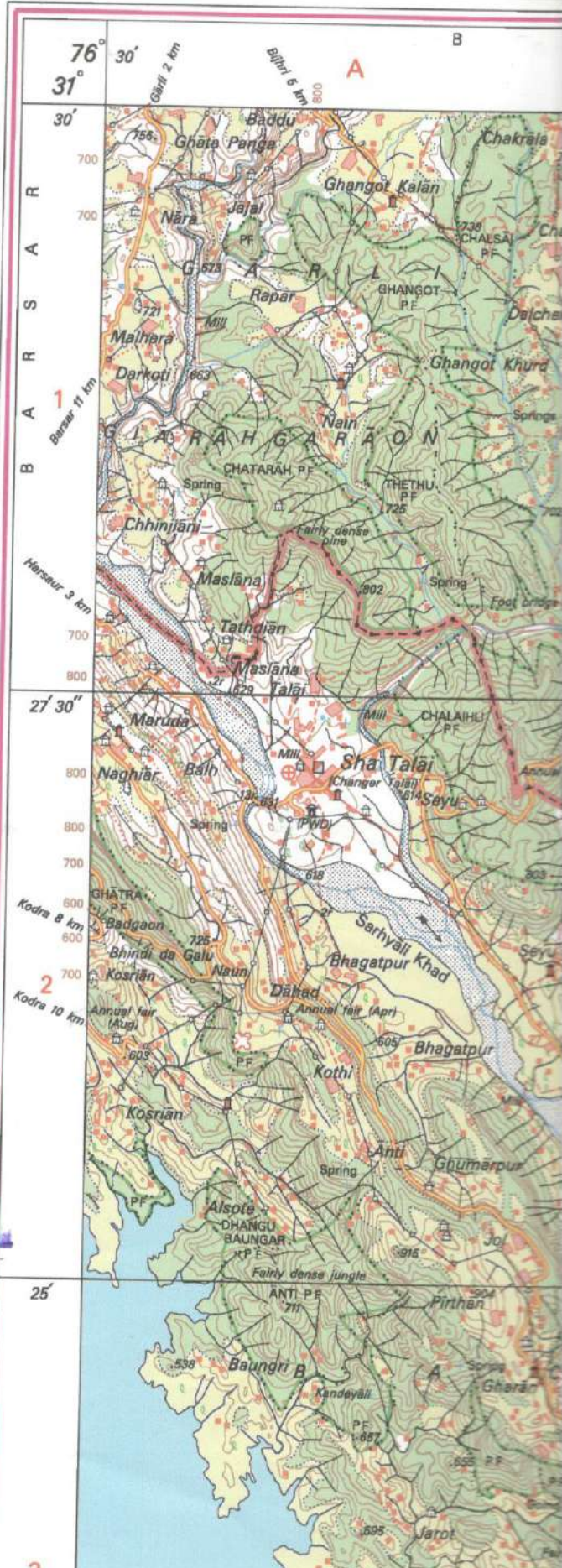
1st Edition 2010.

Price: ₹ 70/-

Rs 280/-

CONVENTIONAL SYMBOLS

- Express highway: with toll; with bridge; with distance stone . . .
- Roads, metalled: according to importance . . . . .
- Roads, double carriageway: according to importance . . . . .
- Unmetalled road. Cart-track. Pack-track with pass. Foot-path. . . . .
- Streams: with track in bed; undefined. Canal . . . . .
- Dams: masonry or rock-filled; earthwork. Weir . . . . .
- River: dry with water channel; with island & rocks. Tidal river . . . . .



PF  
NĀGA



if a steep slope.

embankment

1983-84.

3 Kilometres

REG. No. -WPG D 10 (HP GDC-1:50,000)-

*C/o Link Road Bassi to  
Ghawandal 1 km o/o To 6/o*

SHOWN AS  
Forest Land  
PRIVATE Land  
Dumping Site



bited



Executive Engineer,  
Bilaspur Division No. 2,  
HP. PWD., Bilaspur (H.P.).

Divisional Forest Officer,  
Bilaspur Forest Division,  
Dist. Bilaspur (M.P.)

PRINTED AT THE WESTERN PRINTING GROUP OF S...

# Digital Land Use Map for Construction of Link Road Bassi to Ghawandal Km 0/000 to 6/000 in District Bilaspur (HP)



end

- GPS\_Location — Proposed Road — Builtup — Agriculture — Shrub — Dumping Site
- Existing Road — Footpath — Tank/Pond — Forest Land — Open/Waste/Grass Land


Executive Engineer,  
Bilaspur Division No. 2,  
HP. P.W.D., Bilaspur (H.P.)

Divisional Forest Officer  
Bilaspur Forest Division,  
Bilaspur (H.P.)


© Copyrighted to AGISAC, under the aegis of Himachal Pradesh Council for Science, Technology & Environment, H.P. This map has been prepared from the references (Latitude/Longitude, Altitude) and base map provided by the user agency and the AGISAC owns no responsibility of the correctness and accuracy of the same.

CL-5

Lay out plan for the project site with linear map/ or a diagrammatic map of the project:



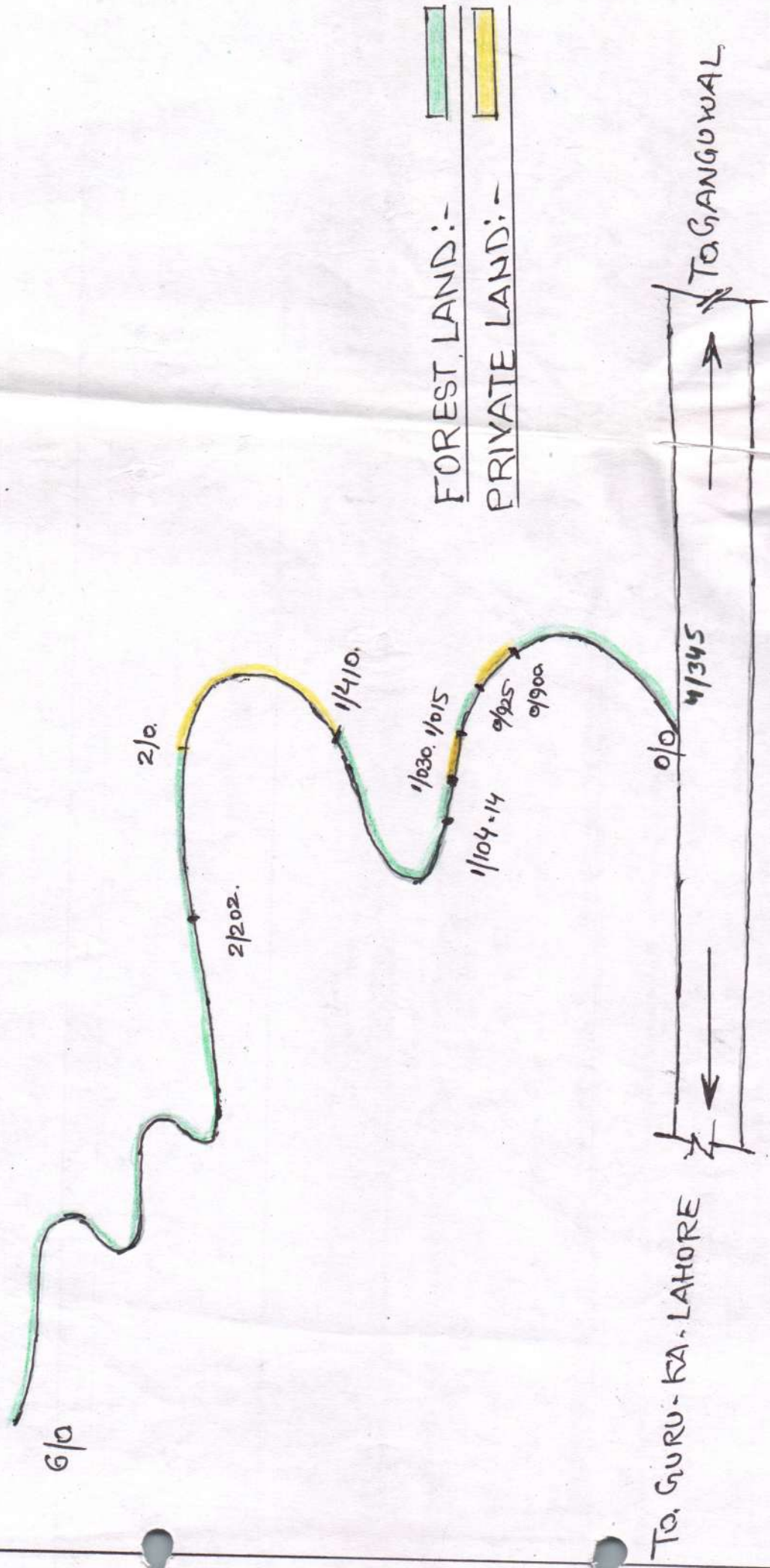
**Copy attached**



**Signature of user Agency  
Seal :**

INDEX MAP.

NAME OF WORK:- C/O LINK ROAD BASSI TO GHAWANDAL KM 0 TO 6/0.

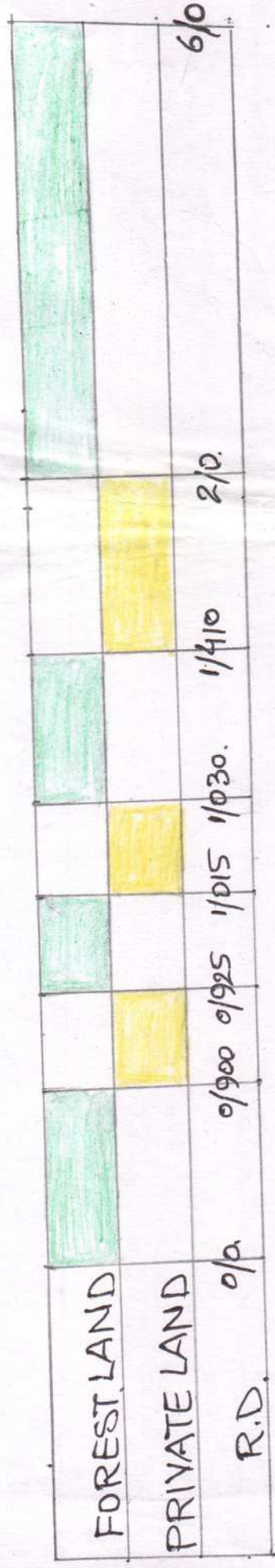




*Mr. Anwar*

ANWAR ENGINEERS  
208 F. PHASE II, G.D. MARKET  
LAHORE

LINEAR CHART.

NAME OF WORK:- C/O LINK ROAD BASSI TO. GHAWANDAL KM 0/0 TO 6/0



 FOREST LAND:-  
 PRIVATE LAND:-

*R. Prasad*


Anandh Engineering  
 20, Ganga Street & Back Street  
 600 002, Chennai, Tamil Nadu

**CHECK LIST SERIAL NUMBER-06****STATEMENT SHOWING DETAILS OF FOREST AREA  
PROPOSED FOR DIVERSION**

Sr No	District	Division	Range/Tehsil/ Village	Khasra/ Survey or Compartment Number of Km. Stone	Forest Area proposed for Diversion (Ha.)	Legal status of Forest Area	Remarks
1.	Bilaspur	Bilaspur No. II	Bilaspur/ Sadar/ Bassi, Ranni & Ajnol	Survey Sheet NO. H43E11 and Khasra No.395/364/29 7/1, 116/1 & 138/128/1 & 229/227/1	3.3438 Hact	UPF/ DPF	<b>Construction of link road Bassi to Ghawan dal km. 0/0 to 6/0 in Distt. Bilaspur (H.P)</b>

EXECUTIVE ENGINEER,  
BILASPUR DIVISION NO.2,  
HP.P.WD, BILASPUR

Date 21-10-2021  
Officer  
Place Bilaspur

  
Divisional Forest Officer  
Bilaspur Division  
Forest Division  
Office Seal Bilaspur (H.P)

CL-7

**Full Title of the Project:- Construction of link road Bassi to Ghawandal  
km. 0/0 to 6/0 in Distt. Bilaspur(H.P)**

**File No. :**

**No.FP/HP/ROAD/39140/2019**

**Date of Proposal:**

**03-10-2020**

**CHECK LIST SERIAL NUMBER-07**  
**STATEMENT SHOWING DETAILS OF NON FOREST AREA**  
**INVOLVED IN THE PROPOSAL**

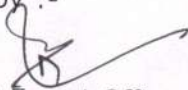
S.No	District	Division	Range/Tehsil /Village	Khasra/ Survey or Compartment Number of Km. Stone	Non Forest Area involved in the proposal (Ha.)	Present land Use	Remarks
1.	Bilaspur	Bilaspur No. II	Bilaspur/ Sadar/ Bassi, Ranni & Ajnol	Survey Sheet NO. H43E11 & Khasra No.53/1, 118/1, 120, 48, 112, 115, 89/364/297/1 & 155/1	0.3612 Hectare	No any	

**EXECUTIVE ENGINEER,  
BILASPUR DIVISION NO.2,  
HP.P.WD, BILASPUR**

Forwarded by :-

Date...21-10-2021

Place...Bilaspur

  
 Divisional Forest Officer  
 Bilaspur Forest Division  
 Office Seal (H.P.)

No.BLS-ADRA-2(12)/12-III- 543

Office of the Deputy Commissioner,  
District Bilaspur (Himachal Pradesh)

Bilaspur the 05/01/2021

Certificate of Non-Availability of Non-Forest land.

Certified that no suitable alternative Non-Forest Land is available in the Village Bassi, Rani & Ajnol for the Construction of link road Bassi to Ghawandal km. 0/0 to 6/0 in District Bilaspur, {H.P.} and the use of forest land for the project is unavoidable. The detail of Forest Land is as under:

Sr.No.	Name of Tehsil	Name of Village	Khasra No.	Area in Hectare
1.	Shri Naina Devi Ji at Swarghat.	Bassi	395/364/297/1	0.91.41
		Rani	116/1,135/128/2	0.52.39
		Ajnol	229/227/1	3.23.79



(Rohit Jamwal), I.A.S.  
Deputy Commissioner,  
Bilaspur, Distt. Bilaspur (H.P.)  
Dated 05/01/2021

Endst.No.A.A. 543

Copy forwarded to the Executive Engineer, H.P.P.W.D. Division No.2 Bilaspur, H.P. with reference to his letter No. dated for information & necessary action.


Deputy Commissioner,  
Bilaspur, Distt. Bilaspur (H.P.)

CL-10

**Justification for locating the project in Forest area****Full Title of the Project:- Construction of link road Bassi to Ghawandal  
km. 0/0 to 6/0 in Distt. Bilaspur(H.P)**

This road has total length of 6.00 kms. This road was constructed by the local Panchayat & local peoples few years back with a formation width of 2.00 meters as per enquiry from local representatives. The construction of this road will provide all weather connectivity to the villagers those are facing lot of inconveniences due to non availability of road to this village, construction of this road will provide benefit to 500 souls. This department has proposed this road under MLA priority and the forest area proposed for diversion is 3.3438 hectare.

As such this road has been proposed to be constructed in the Forest Land as no other suitable non-forest land is available. All the waste land in Distt. Bilaspur is forest land as per notification dated 15/01/1952 issued by the Chief Commissioner Bilaspur State.

  
Executive Engineer,  
Bilaspur Division No.2,  
HP.PWD., Bilaspur

CL\_11

**Full Title of the Project:- Construction of link road Bassi to Ghawandal  
km. 0/0 to 6/0 in Distt. Bilaspur(H.P)**

**File No. : FP/HP/ROAD/39140/2020**  
**Date of Proposal: 03-10-2020**

**CHECK LIST SERIAL NUMBER-11**

**CERTIFICATE FOR MINIMUM USE OF FOREST LAND**

This is to certify that the forest area involved in the proposal is unavoidable and barest minimum i.e 3.2638 +0.08 ha (Dumping site area) = 3.3438 Hect which is proposed diversion.

*h*  
EXECUTIVE ENGINEER,  
BILASPUR DIVISION NO.2,  
HP.P.WD, BILASPUR

Place : *Bilaspur*.....

Date : *21-10-2021*.....

Countersigned -

*[Signature]*  
Divisional Forests Officer  
Bilaspur Forest Division,  
Bilaspur (H.P.)  
Office Seal

CI\_12

**Full Title of the Project:- Construction of link road Bassi to Ghawandal  
km. 0/0 to 6/0 in Distt. Bilaspur(H.P)**

**File No. : FP/HP/ROAD/39140/2020**  
**Date of Proposal: 03-10-2020**

### **CHECK LIST SERIAL NUMBER-12**


#### **UNDERTAKING FOR PAYMENT OF COST OF COMPENSATORY AFFORESTATION**

I / We Executive Engineer, Bilaspur Division No. II, HP.PWD, Bilaspur hereby, undertake to pay the entire amount for compensatory afforestation in lieu of the forest area diverted for **Construction of link road Bassi to Ghawandal km. 0/0 to 6/0 in Distt. Bilaspur(H.P)** as per the prevailing wage rates at the time of undertaking the plantation activities.

  
EXECUTIVE ENGINEER,  
Bilaspur Division No. 2,  
HP.P.WD, Bilaspur (H.P.),  
HP.P.WD, BILASPUR

Place : Bilaspur  
Date : 21-10-2021

Counter signed by :-

  
Divisional Forests Officer  
Bilaspur Division,  
Distt. Bilaspur (H.P.)  
Office Seal

**Full Title of the Project:- Construction of link road Bassi to Ghawandal km. 0/0 to 6/0 in Distt. Bilaspur(H.P)**

**File No. : FP/HP/ROAD/39140/2020**  
**Date of Proposal: 03-10-2020**

**CHECK LIST SERIAL NUMBER**


**UNDERTAKING FOR PAYMENT OF COST OF PENAL COMPENSATORY AFFORESTATION**

I / We Executive Engineer, Bilaspur Division No. II, HP.PWD, Bilaspur hereby, undertake to pay the entire amount for penal compensatory afforestation in lieu of the forest area diverted for **Construction of link road Bassi to Ghawandal km. 0/0 to 6/0 in Distt. Bilaspur(H.P)** as per the prevailing wage rates at the time of undertaking the plantation activities.

  
EXECUTIVE ENGINEER,  
Bilaspur Division No. 2,  
HP PWD, Bilaspur (H.P.),  
HP.P.WD, BILASPUR

Place : Bilaspur  
Date : 21-10-2021

Counter signed by :-

  
Divisional Forests Officer,  
Bilaspur Forest Division,  
Distt. Bilaspur (H.P.)  
Office Seal

**Full Title of the Project:- Construction of link road Bassi to Ghawandal  
km. 0/0 to 6/0 in Distt. Bilaspur(H.P)**

**File No. :** FP/HP/ROAD/39140/2020  
**Date of Proposal:** 03-10-2020

**CHECK LIST SERIAL NUMBER-13**

**UNDERTAKING FOR PAYMENT OF NET PRESENT VALUE OF FOREST  
AREA**

It is to certify that I / We Executive Engineer, Bilaspur Division No. II, HP.PWD., Bilaspur have applied for diversion of 3.2638+0.08 ha ( Dumping site area) = 3.3438 Hect. of forest area for the purpose of **Construction of link road Bassi to Ghawandal km. 0/0 to 6/0 in Distt. Bilaspur(H.P)** . I/We, hereby, undertake to pay the net present value (NPV) of the above forest land. I/We also hereby undertake to pay the additional amount of NPV, if so determined as per the decision of the Hon'ble Supreme court.

EXECUTIVE ENGINEER,  
BILASPUR DIVISION NO.2,  
HP.P.WD, BILASPUR

Place :Bilaspur  
Date :...21-10-2021.....

Counter signed by :-

Divisional Forests Officer  
.....Forest Division Office  
Seal\_\_\_\_\_

35A

## NPV Calculations

Diversion of 3.3438 hectare of forest land for the construction of link road Bassi to Ghawandal within the jurisdiction of Bilaspur Forest Division.

User Agency :-Executive Engineer, Bilaspur Division No. II HPPWD Distt Bilaspur, HP

Sr.No.	Name of Forest	Area	No of Trees										Total Mature Trees	Density	Density %age	NPV Rate	Total NPV (in Rs)							
			V	IV	III	IIA	IIB	IA	IB	IC	ID	IE						Total						
1	UPF & DPF	3.3438	215	146	41	9	3	1	0	0	0	0	0	0	0	0	0	0	0	235	0.18	18.00	1005210	3361221

Note:- The area falls under Eco-Class-V Open Forest

This is in accordance with Hon'ble Superme Court of India order dated 28.03.2008

  
 Divisional Forest Officer,  
 Bilaspur Forest Division,  
 Distt. Bilaspur, HP

**Full Title of the Project:- Construction of link road Bassi to Ghawandal  
km. 0/0 to 6/0 in Distt. Bilaspur(H.P)**

**File No. : FP/HP/ROAD/39140/2020**

**Date of Proposal: 03-10-2020**

**CHECK LIST SERIAL NUMBER**

**UNDERTAKING FOR PAYMENT OF PENAL NET PRESENT VALUE OF  
FOREST AREA**

It is to certify that I / We Executive Engineer, Bilaspur Division No. II, HP.PWD., Bilaspur has applied for diversion of 3.3438 hect. of forest area for the purpose of **Construction of link road Bassi to Ghawandal km. 0/0 to 6/0 in Distt. Bilaspur(H.P)** . I/We, hereby, undertake to pay the net present value (NPV) of the above forest land as well as to pay the penal amount of NPV, if so determined as per the decision of the Hon'ble Supreme court.

*lhp*  
EXECUTIVE ENGINEER,  
BILASPUR DIVISION NO.2,  
HP.P.WD, BILASPUR

Place :Bilaspur


Date :...*21-10-2021*.....

Counter signed by :-

*[Signature]*  
Divisional Forests Officer

..... Forest Division Office

Seal



**Bill on a/c of penalty for violation equal to calculation regarding 20% of the NPV of forest land P/hac from the date of violation plus 12% simple interest from the year of violation till date.**

Division of 3.3438 hectare of forest land for the construction of link road Bassi to Ghawandal within the jurisdiction of Bilaspur Forest Division.

User Agency :-		Executive Engineer, Bilaspur Division No. II HPPWD Distt Bilaspur, HP.					
Area in hectare for calculation of Penal NPV	Number of Trees involved			Density	Forest cover %age	Rate Applied	Total Amount of NPV
	Sapling	Below-III	Above -III				
1.5	0	0	0	0.00	0.00	1005210	1507815
<b>or say Total amount of NPV</b>		<b>1507815</b>					
Note:- The area falls under Eco-Class-V Open Forest		Penalty for one year 5 time penalty 7539075					
This is in accordance with Hon'ble Superme Court of India order dated 28.03.2008		Simple interest @ 12% per annum 904689					
		Simple interest @ 12% for 13 years 11760957					
		<b>Total Amount</b> <b>19300032</b>					
		<b>20% of Total penalty=</b> <b>3860006</b>					

  
**Divisional Forest Officer**  
**Bilaspur Forest Division,**  
**Bilaspur (H.P.)**

## Undertaking

In compliance to Hon'ble Supreme Court order dated 26/09/2005 and further clarification given by the GOI vide letter No. 5/98-FC(Part-II) dated 19/12/2005 the undersigned on behalf of HP.PWD hereby certifies that the proposal for the **Construction of link road Bassi to Ghawandal km. 0/0 to 6/0 in Distt. Bilaspur(H.P)** is a Govt. Project and the project will serve large Public Interest.


### In case of road construction proposals

It is also certified that the above mentioned road proposal falls under the category of village road.

The undersigned on behalf of HP Public Works Department undertake that incase it is finally decided by the Hon'ble Supreme Court/GOI that the above project is not exempted from Payments of NPV, the NPV amount as determined and ordered by the Hon'ble Supreme Court shall be paid immediately on demand by the Forest Department.

  
Executive Engineer  
Bilaspur Division No. 2,  
HP.PWD, Bilaspur (H.P.)  
HP.PWD Bilaspur

c/s

  
Divisional Forest Officer,  
Bilaspur Forest Division,  
Distt. Bilaspur (H.P.)

FORM-I  
(for linear projects)  
Government of Himachal Pradesh  
Office of the District Collector Bilaspur, H.P.

No.BLS-ADRA-1 (855)/16-

50002  
49202

Dated 27/08/2020




TO WHOMSOEVER IT MAY CONCERN

In compliance of Ministry of Environment and Forest (MoEF), Government of India's letter No. 11-9/98-FC (pt.) dated 3<sup>rd</sup> August 2009 wherein the MoEF has issued guidelines on submission of evidences for initiating and completing the process of settlement of the rights under the Scheduled Tribes and other Traditional Forest Dwellers (Recognition of forest Rights) Act, 2006 (FRA for short) on the forest land proposed to be diverted for non-forest purposes read with MoEF's letter dated 05<sup>th</sup> February, 2013 wherein MoEF has issued certain relaxation in respect of linear projects, it is certified that **4.67.59 hectares** of forest land proposed to be diverted in favour of **H.P.P.W.D. for the construction of link road Bassi to Ghawandal Km. 0/0 to 6/0** which falls in jurisdiction of **Village Bassi, Rni & Ajnol, Tehsil Sri Naina Devi Ji, District Bilaspur, H.P.**

It is further certified that:

- (a) The complete process for identification and settlement of rights under the FRA has been carried out for the entire **4.67.59 hectares** of forest area proposed for diversion. A copy of records of all consultations and meetings of the forest rights Committee (s), Gram Sabha (s), Sub-Division level committee (s) and the District Level Committee are enclosed as Annexure 1 to Annexure III ;
- (b) The diversion of forest land for facilities managed by the Government as required under section 3 (2) of the FRA have been completed and the Gram Sabhas have given their consent to it;
- (e) The proposal does not involve recognized rights of Primitive Tribal Groups and preagricultural communities.


  
Rajeshwar Goel (I.A.S.)  
Dputy Commissioner,  
Distt. Bilaspur, H.P.

Endst No- as above-

50002 49202

dated 27-08-2020.

Copy to the Executive Engineer, H.P.P.W.D. Division-II Bilaspur, Distt. Bilaspur, H.P.  
for further necessary action.


  
Dputy Commissioner,  
Distt. Bilaspur, H.P.

HIMACHAL PRADESH  
PUBLIC WORKS DEPARTMENT

No:-PW/NBT-110-Forest Case/2020- 6320

Dated:- 2-9-2020

Copy of above is forwarded to the Assistant Engineer Shri Naina Devi  
JI Sub Division HPPWD Shri Naina Devi Ji for Information and immediate necessary action.

  
Executive Engineer  
Bilaspur Division No-2  
HPPWD Bilaspur

**OFFICE OF THE S.D.O (CIVIL) SHRI NAINA DEVI JI, BILASPUR  
DISTRICT BILASPUR (HP)**

**Proceeding of the meeting of Sub-Divisional Level Committee constituted under Schedule Tribes & Others Traditional Forest Dwellers (Recognition of Rights) Act (FRA), 2006.**

A meeting of the Sub-Divisional level Committee of **Swarghat** Sub-Division, constituted under FRA, 2006 was held under the chairmanship/ chairpersonship of Sh. Subhash Gautam, SDO (Civil), Swarghat on dated 20-07-2020 at Swarghat (place) in which the application (s) of the applicant (s) EXECUTIVE ENGINEER, HPPWD BILASPUR DIV.NO.II, DISTT. BILASPUR (H.P) for **0.91.41 Hectare** forest area (s) under **Bassi Gram Sabha** was sought for diversion for the construction of **Link road Bassi to Ghawandal km. 0/0 to 6/0 in District Bilaspur (HP)** from Vill. **Bassi** Tehsil Shri Naina Devi Ji Distt. Bilaspur under FRA, 2006, duly processed & recommended by the **Bassi FRC & Gram Sabha**, was discussed to consider the same for the recommendation to the District level Committee.

After scrutiny of the documents and detailed discussions the claim of the following applications were found to be in order and recommended for admission to the district level Committee.

Sr. No.	Name of the Applicant	Name of Forest	Detail of Forest Right/ Land
1	EXECUTIVE ENGINEER, HPPWD BILASPUR DIV.NO.II, DISTT. BILASPUR (H.P)	Bassi	0.91.41 Hect.

Claim of the following applicants were not found in order and hence rejected:-

Sr. No.	Name of the Applicant	Name of Forest	Detail of Forest Right
---	---	---	---

As informed by Bassi FRC & Gram Sabha, no application was received claiming rights in 0.91.41 Hect. Forest area.

1. 


2. 

3. 

4. श्रीमा देवी

5. Indira

Place:- Swarghat  
Dated: 20-07-2020

  
SDO (Civil)-cum-Chairman/Chairperson,  
Sub-Divisional Level Committee,  
Shri Naina Devi Ji at Swarghat  
District Bilaspur (HP)

Annexure - II

**OFFICE OF THE S.D.O (CIVIL) SHRI NAINA DEVI JI, BILASPUR  
DISTRICT BILASPUR (HP)**

**Proceeding of the meeting of Sub-Divisional Level Committee constituted under Schedule Tribes & Others Traditional Forest Dwellers (Recognition of Rights) Act (FRA), 2006.**

A meeting of the Sub-Divisional level Committee of **Swarghat** Sub-Division, constituted under FRA, 2006 was held under the chairmanship/ chairpersonship of Sh. Subhash Gautam, SDO (Civil), Swarghat on dated 20-07-2020 at Swarghat (place) in which the application (s) of the applicant (s) EXECUTIVE ENGINEER, HPPWD BILASPUR DIV.NO.II, DISTT. BILASPUR (H.P) for **0.52.39 Hectare** forest area (s) under **Rani Gram Sabha** was sought for diversion for the construction of **Link road Bassi to Ghawandal km. 0/0 to 6/0 in District Bilaspur (HP)** from Vill. **Rani** Tehsil Shri Naina Devi Ji Distt. Bilaspur under FRA, 2006, duly processed & recommended by the **Rani FRC & Gram Sabha**, was discussed to consider the same for the recommendation to the District level Committee.

After scrutiny of the documents and detailed discussions the claim of the following applications were found to be in order and recommended for admission to the district level Committee.

Sr. No.	Name of the Applicant	Name of Forest	Detail of Forest Right/ Land
1	EXECUTIVE ENGINEER, HPPWD BILASPUR DIV.NO.II, DISTT. BILASPUR (H.P)	Rani	0.52.39 Hect.

Claim of the following applicants were not found in order and hence rejected:-

Sr. No.	Name of the Applicant	Name of Forest	Detail of Forest Right
---	---	---	---

As informed by Rani FRC & Gram Sabha, no application was received claiming rights in 0.52.39 Hect. Forest area.

1.



2.



3.




4.

सीमा देवी

5.



Place:- Swarghat  
Dated: 20-07-2020

  
 SDO (Civil)-cum-Chairman/Chairperson,  
 Sub-Divisional Level Committee,  
 Shri Naina Devi Ji at Swarghat  
 District Bilaspur (HP)

**OFFICE OF THE S.D.O (CIVIL) SHRI NAINA DEVI JI, BILASPUR  
DISTRICT BILASPUR (HP)**

**Proceeding of the meeting of Sub-Divisional Level Committee constituted under Schedule Tribes & Others Traditional Forest Dwellers (Recognition of Rights) Act (FRA), 2006.**

A meeting of the Sub-Divisional level Committee of Swarghat Sub-Division, constituted under FRA, 2006 was held under the chairmanship/ chairpersonship of Sh. Subhash Gautam, SDO (Civil), Swarghat on dated 20-07-2020 at Swarghat (place) in which the application (s) of the applicant (s) EXECUTIVE ENGINEER, HPPWD BILASPUR DIV.NO.II, DISTT. BILASPUR (H.P) for 3.23.79 Hectare forest area (s) under Ajnol Gram Sabha was sought for diversion for the construction of Link road Bassi to Ghawandal km. 0/0 to 6/0 in District Bilaspur (HP) from Vill. Ajnol Tehsil Shri Naina Devi Ji Distt. Bilaspur under FRA, 2006, duly processed & recommended by the Ajnol FRC & Gram Sabha, was discussed to consider the same for the recommendation to the District level Committee.




After scrutiny of the documents and detailed discussions the claim of the following applications were found to be in order and recommended for admission to the district level Committee.


Sr. No.	Name of the Applicant	Name of Forest	Detail of Forest Right/ Land
1	EXECUTIVE ENGINEER, HPPWD BILASPUR DIV.NO.II, DISTT. BILASPUR (H.P)	Ajnol	3.23.79 Hect.

Claim of the following applicants were not found in order and hence rejected:-

Sr. No.	Name of the Applicant	Name of Forest	Detail of Forest Right
---	---	---	---

As informed by Ajnol FRC & Gram Sabha, no application was received claiming rights in 3.23.79 Hect. Forest area.

1. 
2. 
3. 
4. सीमा देवी
5. Indira

  
SDO (Civil)-cum-Chairman/Chairperson,  
Sub-Divisional Level Committee,  
Shri Naina Devi Ji at Swarghat  
District Bilaspur (HP)

Place:- Swarghat  
Dated: 20-07-2020

Office of the Deputy Commissioner  
District Bilaspur (Himachal Pradesh)

FRA Certificate (Under FRA 2006) to be issued By District Level Committee.

Proceedings of the meeting of District level Committee constituted under Scheduled Tribes & other Traditional Forest Dwellers (Recognition of Forest Rights) Act (FRA) 2006.

A meeting of the District Level Committee Bilaspur constituted under FRA 2006 was held under the Chairmanship of Sh. Rajeshwar Goel (I.A.S.), Deputy Commissioner, Bilaspur on 14-08-2020 at 04-00 P.M. at Bilaspur in which the following applications were discussed and approved in view of recommendation made by the Sub Divisional Level Committee of Sub Division Sri Naina Devi, District Bilaspur, H.P.

Sr. No	Total Land	Purpose.
1.	3.36.25 hectares	Diversion of 3.36.25 Hectares of forest land in favour of HP-PWD for C/o Link road Lehri Palsed Kala kund km. o/o to 5/0 in District Bilaspur (HP)
2.	2.04.01 hectares	Diversion of 2.04.01 Hectares of forest land in favour of HP-PWD for C/o link road from SNB to H.B Bariwala in G.P.Makri Km. o/o to 4/500 in District Bilaspur (HP)
3.	0.24.85 hectare	Diversion of 0.24.85 Hectares of forest land in favour of HPPWD. for C/o link road Kharkari to Fatli km. o/o to 0/900 in District Bilaspur (HP)
4.	4.67.59 hectares	Diversion fo 4.67.59 Hectares of forest land in favour of HPPWD. for C/o link road Bassi to Ghawandal km. o/o to 6/0 in District Bilaspur (HP)
5.	14.73 hectares	Caw-Sanctuary Cattle farm, Barota Dabwala
6.	7.97 hectares	Bhanupali-Bilaspur-Beri New Railway Line. (Villages- 1. Behal 2. Lakhala 3. Kharian 4. Swahan 5. Dolra 6. Baag 7. Mehla 8. Jungle Dadnal 9. Thapna 10. Jabbal 11. Kiariyan 12. Sunhan)

1. Amarjeet Singh Bangga,  
Zila Parishad. (Member)

3. Kamla Devi,  
Zila Parishad. (Member)

5. Vinay Dhiman,  
Additional District Magistrate,  
Bilaspur, H.P. (Member Secretary)

2. Parshotam Kumar Sharma,  
Zila Parishad. (Member)

4. Saroj Bhai Patel, D.F.O.,  
Distt. Bilaspur (H.P) (Member)

6. Rajeshwar Goel, IAS  
Deputy Commissioner,  
Distt. Bilaspur, H.P.  
(Chairman)

# Proceeding of Sub-Divisional Forest Right Committee Meeting held on 20-07-2020

A meeting of Sub-Divisional level Forest Right Committee was held under the Chairmanship of Subhash Gautam (SDM Shri Naina Devi Ji at Swarghat) on 20-07-2020 at SDM Office Swarghat. Following members were present in the meeting.

Sr. No.	Name of Officials	Designation
1	Sh. Husan Chand	Tehsildar, Swarghat
2	Sh. Nand Lal	R.O, Swarghat
3	Sh. Gurdyal Singh	Member
4	Smt. Seema Devi	Member
5	Smt. Indira Devi	Member

The various cases of land transfers were taken up for discussion for recommendation to issue FRA certificate under the Scheduled Tribes and other Traditional Forest Dwellers (Recognition of Forest Right) Act, 2006. The cases have been received from Department with request to issue the FRA certificate. After examining the cases in light of the Scheduled Tribes and other Traditional Forest Dwellers (Recognition of Forest Right) Act, 2006 & Ministry of Tribal Affairs letter No. F.No. 23011/1/2013-FRA dt. 14<sup>th</sup> December 2015 & F.No. 11-9/98-FC(pt.) dt. 5<sup>th</sup> February 2013. It was unanimously resolved that following cases be approved & recommended for issue of the FRA certificates.

Sr. No.	Name of Project	User agency / Deptt.	Description of land		Remarks	
			Khasra No.	Area Type		
1	Diversion of 3.363 Hectares of forest land in favour of HP-PWD for C/o Link road Lehri Palsed Kala kund km. 0/0 to 5/0 in District Bilaspur (HP)	Executive Engineer, HPPWD Bilaspur Div.No.II, Distt. Bilaspur (H.P)	Attached	3.36.25 Hect.	Charagah Drakhtan	No individual & community claims have been received by the concerned village level Forest Rights community & FR Committee.
2	Diversion of 2.04 Hectares of forest land in favour of HP-PWD for C/o link road from SNB to H.B. Bariwala in G.P. Makri Km. 0/0 to 4/500 in District Bilaspur (HP)	Executive Engineer, HPPWD Bilaspur Div.No.II, Distt. Bilaspur (H.P)	Attached	2.04.01 Hect.	Charagah Drakhtan & Varani Aval	No individual & community claims have been received by the concerned village level Forest Rights community & FR Committee.
3	Diversion of 0.24.85 Hectares of forest land in favour of HPPWD, for C/o link road Kharkari to Fathi km. 0/0 to 0/900 in District Ballarpur (H.P.)	Executive Engineer, HPPWD Bilaspur Div.No.II, Distt. Bilaspur (H.P)	Attached	0.24.85 Hect.	Charagah Drakhtan	No individual & community claims have been received by the concerned village level Forest Rights community & FR Committee.
4	Diversion of 4.67368 Hectares of forest land in favour of HPPWD, for C/o link road Bassi to Ghawandal km. 0/0 to 6/0 in District Bilaspur (HP)	Executive Engineer, HPPWD Bilaspur Div.No.II, Distt. Bilaspur (H.P)	Attached	4.67.59 Hect.	Charand jungle Dehati	No individual & community claims have been received by the concerned village level Forest Rights community & FR Committee.


Chairman

Sub-Divisional Magistrate  
Shri Naina Devi Ji at Swarghat,  
District Bilaspur (H.P.)

44

5	Caw-Sanctuary Cattle Farm, Barota Dabwala	Veterinary Officer, Veterinary Hospital Bassi, Distt. Bilaspur (H.P)	Attached	14.73 Hect.	Charand jungle Dehati	No individual & community claims have been received by the concerned village level Forest Rights community & FR Committee.
6	Bhanupali-Bilaspur-Beri New Railway Line. (Villages:- 1. Behal 2. Lakhala 3. Kharian 4. Swahan 5. Dolra 6. Baag 7. Mehla 8. Jungle Dadnal 9. Thapna 10. Jabbal 11. Kiariyan 12. Sunhan)	The Sr. DGM/P & Project Director, Chandigarh,	Attached	7.97 Hect.	Charand jungle Dehati	No individual & community claims have been received by the concerned village level Forest Rights community & FR Committee.


Therefore, the above mentioned cases is forwarded to District Level Forest Right Committee with recommendation to issue the FRA certificate to the above Department.

  
 Chairman (SDM),  
 Sub-Divisional Level,  
 Forest Right Committee,  
 Shri Naina Devi Ji at Swarghat  
 Distt. Bilaspur (H.P.)  
 Dated: 05/08/2020

Endst. No. SWG-SND-SDK(FRA/FCA)97/2018- 6310 - 6313

Copy Forwarded to:-

1. The Deputy Commissioner-Chairman-District Forest Right Committee Bilaspur, District Bilaspur (H.P.) for information and n/a please.
2. Executive Engineer, HPPWD Bilaspur Div.No.II, Distt. Bilaspur (H.P) for information and n/a please.
3. Veterinary Officer, Veterinary Hospital Bassi, Distt. Bilaspur HP for information and n/a please.
4. The Sr. DGM/P & Project Director, Chandigarh, for information and n/a please.

  
 Chairman (SDM),  
 Sub-Divisional Level,  
 Forest Right Committee,  
 Shri Naina Devi Ji at Swarghat  
 Distt. Bilaspur (H.P.)

# Proceeding of Sub-Divisional Forest Right Committee Meeting held on 20-07-2020

A meeting of Sub-Divisional level Forest Right Committee was held under the Chairmanship of Subhash Gautam (SDM Shri Naina Devi Ji at Swarghat) on 20-07-2020 at SDM Office Swarghat. Following members were present in the meeting.

Sr. No.	Name of Officials	Designation
1	Sh. Husan Chand	Tehsildar, Swarghat
2	Sh. Nand Lal	R.O, Swarghat
3	Sh. Gurdyal Singh	Member
4	Smt. Seema Devi	Member
5	Smt. Indira Devi	Member

The various cases of land transfers were taken up for discussion for recommendation to issue FRA certificate under the Scheduled Tribes and other Traditional Forest Dwellers (Recognition of Forest Right) Act, 2006. The cases have been received from Department with request to issue the FRA certificate. After examining the cases in light of the Scheduled Tribes and other Traditional Forest Dwellers (Recognition of Forest Right) Act, 2006 & Ministry of Tribal Affairs letter No. F.No. 23011/11/2013-FRA dt. 14<sup>th</sup> December 2015 & F.No. 11-9/98-FC(pt.) dt. 5<sup>th</sup> February 2013. It was unanimously resolved that following cases be approved & recommended for issue of the FRA certificates.

Sr. No.	Name of Project	User agency / Deptt.	Description of land			Remarks
			Khasra No.	Area	Type	
1	Diversion of 3.363 Hectares of forest land in favour of HP-PWD for C/o Link road Lehri Palsed Kala kund km. 0/0 to 5/0 in District Bilaspur (HP)	Executive Engineer, HPPWD Bilaspur Div.No.II, Distt. Bilaspur (H.P)	Attached	3.36.25 Hect.	Charagah Drakhtan	No individual & community claims have been received by the concerned village level Forest Rights community & FR Committee.
2	Diversion of 2.04 Hectares of forest land in favour of HP-PWD for C/o link road from SNB to H.B. Bariwala in G.P. Makri Km. 0/0 to 4/500 in District Bilaspur (HP)	Executive Engineer, HPPWD Bilaspur Div.No.II, Distt. Bilaspur (H.P)	Attached	2.04.01 Hect.	Charagah Drakhtan & Varani Aval	No individual & community claims have been received by the concerned village level Forest Rights community & FR Committee.
3	Diversion of 0.24.85 Hectares of forest land in favour of HPPWD. for C/o link road Kharkari to Fatli km. 0/0 to 0/900 in District Ballarpur (H.P.)	Executive Engineer, HPPWD Bilaspur Div.No.II, Distt. Bilaspur (H.P)	Attached	0.24.85 Hect.	Charagah Drakhtan	No individual & community claims have been received by the concerned village level Forest Rights community & FR Committee.
4	Diversion of 4.67368 Hectares of forest land in favour of HPPWD. for C/o link road Bassi to Ghawandal km. 0/0 to 6/0 in District Bilaspur (HP)	Executive Engineer, HPPWD Bilaspur Div.No.II, Distt. Bilaspur (H.P)	Attached	4.67.59 Hect.	Charand jungle Dehati	No individual & community claims have been received by the concerned village level Forest Rights community & FR Committee.

5	Caw-Sanctuary Cattle Farm, Barota Dabwala	Veterinary Officer, Veterinary Hospital Bassi, Distt. Bilaspur (H.P.)	Attached	14.73 Hect.	Charand jungle Dehati	No individual & community claims have been received by the concerned village level Forest Rights community & FR Committee.
6	Bhanupali-Bilaspur-Beri New Railway Line. (Villages:- 1. Behal 2. Lakhala 3. Kharian 4. Swahan 5. Dolra 6. Baag 7. Mehla 8. Jungle Dadnal 9. Thapna 10. Jabbal 11. Kiariyan 12. Sunhan)	The Sr. DGM/P & Project Director, Chandigarh,	Attached	7.97 Hect.	Charand jungle Dehati	No individual & community claims have been received by the concerned village level Forest Rights community & FR Committee.

Therefore, the above mentioned cases is forwarded to District Level Forest Right Committee with recommendation to issue the FRA certificate to the above Department.

Endst. No. SWG-SND-SDK(FRA/FCA)97/2018-

6316-6313

Copy Forwarded to:-

1. The Deputy Commissioner-Chairman-District Forest Right Committee Bilaspur, District Bilaspur (H.P.) for information and n/a please.
2. Executive Engineer, HPPWD Bilaspur Div.No.II, Distt. Bilaspur (H.P) for information and n/a please.
3. Veterinary Officer, Veterinary Hospital Bassi, Distt. Bilaspur HP for information and n/a please.
4. The Sr. DGM/P & Project Director, Chandigarh, for information and n/a please.

Chairman (SDM),  
Sub-Divisional Level,  
Forest Right Committee,  
Shri Naina Devi Ji at Swarghat  
Distt. Bilaspur (H.P.)  
Dated: 05/08/20

Chairman (SDM),  
Sub-Divisional Level,  
Forest Right Committee,  
Shri Naina Devi Ji at Swarghat  
Distt. Bilaspur (H.P.)

राजस्व विभाग, हिमाचल प्रदेश - नकल जमाबंदी

एस.सी.ए रसीद संख्या: 4382301202003601

नकल शुल्क : 1  
सेवा शुल्क : 10  
कुल शुल्क : 11

नाम : ....  
पिता/पति : ....

मोहाल : रानी

साल : 2013-2014

रकबा ईकाई: बीघा-बि-बि

खेवट नं.	खेवट नं.	नाम मालिक व एहवाल	नाम काश्तकार व एहवाल	नाम चाह व दीगर वसायल आनपाशी	नम्बर खसरा हाल	रकबा हर खेत व मिजान खाता मय किस्म अराजी मीट्रीक ईकाइयों में	हिस्सा या पैमाना हकीयत व तरीका बाछ	कैफियत
1	2	सरकार हिमाचल प्रदेश	चरानन्द जंगल देहाती	5	6	7	8	9
23 मिन	24 मिन				135/128/2	519-04-00 पचान्द	कचका व पकन कसरा खेवट नं(1)	
23	24							
बसहा खेवट नं.								
(1)		जोड भू-सम्पति						
0.33								
माल		जोड कुल - देह						
0.20								
स्वाई								
0.13								

Certified that this copy has been generated from the database of Revenue Department at as accessed by the Lok Mitra Kendra LMK Ghwandal on 23-January-2020

To Verify: enter the Copy No above Bar Code at

<http://admis.hp.nic.in/himibhoomilnk>

For Validity Refer : Notific. No.Rev-C(FY)10-1/2009 Dated 14-Feb-2011

Jam0503196685



निकलेट : हिमाचल प्रदेश - शिमला

दिनांक: 23-Jan-2020

पृष्ठ संख्या: 1



एस.सी.ए रसीद संख्या: 4382301202003739

नाम : ...  
पिता/पति : ..नकल शुल्क : 1  
सेवा शुल्क : 10  
कुल शुल्क : 11

## राजस्व विभाग, हिमाचल प्रदेश - नकल जमाबंदी

जिला : बिलासपुर  
तहसील : मना-देवी  
कानूननोपुत : कोट-कहलूर  
पटवार वृत : दशमजारी  
रदबस्ता नं. : 382

मोहाल : रनी

रकबा ईकाई: बीघा-बि-बि.

साल : 2013-2014

1	2	3	4	5	6	7	8	9
खतोनी नं. संगत जो मुजारा जंदा करता है व तफसील शर्ह व तदाद	नाम मालिक व एहवाल	नाम काश्तकार व एहवाल	नाम चाह व दीगर वसायल आबपाशी	जम्बर खसरा हाल	रकबा हर खेत व मिलान खाता मय विस्म अराजी मौदीक ईकाइयों में	हिस्सा या सीमाना हकीयत व तरीका बाछ	कैफियत	
23 मिन 24	सरकार हिमाचल प्रदेश	चरानन्द जंगल देहाती	116	365-10-00 परमप	कच्चा व पहात बरख खेच न.(1)			
0.33 माल 0.20 स्वाई 0.13	जोड़ भू-सम्पत्ति =====	जोड़ कुल - देह						

Certified that this copy has been generated from the database of Revenue Department at as  
accessed by the Lok Mitra Kendra LM/K Ghwandal on 23-January-2020

To Verify; enter the Copy No above Bar Code at

<http://admis.hp.nic.in/himbhoomilk>

For Validity Refer : Notific. No: Rev-C(F)/10-1/2009 Dated 14-Feb-2011

Jam0503196686



पृष्ठ संख्या: 1

दिनांक: 23-Jan-2020

लिकनेट : हिमाचल प्रदेश - शिमला

48

राजस्व विभाग, हिमाचल प्रदेश - नकल जमाबंदी

एस.सी.ए रसीद संख्या: 4382301202003739

नकल शुल्क : 1  
सेवा शुल्क : 10  
कुल शुल्क : 11

जिला : बिनासपुर  
तहसील : नैना-देवी  
कानूनगोबत : कोट-कहलूर  
पटवार वून : दमटमजारी  
हुदबस्त नं. : 382

नाम : ...  
पिता/पति : .

मोहाल : रनी

रकबा ईकाई: बीघा-बि.-बि.

खेवट नं.	खतीनी नं.	नाम मालिक व एहवाल	नाम कारतकार व एहवाल	नाम चाह व दीगर वसायल आवपाशी	नम्बर खसरा हाल	रकबा हर खेत व मिजान खाता मय किस्म अराजी मीट्रिक ईकाइयों में	हिस्सा या पैमाना हकीयत व तरीका बाछ	कफियत
1	2	नाम पती या तरफ मय नाम नम्बरदार मुताबला व शरह मुआमला व हबू	3	5	6	7	8	9
23 मिन	24 मिन	सरकार हिमाचल प्रदेश	चरान्द जंगल देहाती		116	365-16-00 चरान्द	कब्जा व एहता बसरह खेवट नं.(1)	
23	24	जोड भूसम्पति						
बराहा खेवट नं.		जोड कुल - देह .						
(1)								
0.33								
माल								
0.20								
स्वाई								
0.13								

Certified that this copy has been generated from the database of Revenue Department at as  
accessed by the Lok Mitra Kendra LMK Ghwandal on 23-January-2020

To Verify; enter the Copy No above Bar Code at  
<http://admis.hp.nic.in/himbhoomilmk>  
For Validity Refer : Notific. No:Rev-C(F)/10-1/2009 Dated 14-Feb-2011

Jam0503196686



निकानेट : हिमाचल प्रदेश - शिमला

दिनांक: 23-Jan-2020

पृष्ठ संख्या: 1

श्री. राजेश कुमार

राजस्व विभाग, हिमाचल प्रदेश - नकल जमाबंदी

जिला : बिलासपुर  
तहसील : नैनादेवी  
कानूनगोवत : कोट-कहलूर  
पटवार वृत : दमटमजारी  
हुदबस्त न. : 382

मोहाल : रनी

एस.सी.ए रसीद संख्या: 4382301202003601

नाम : ....  
पिता/पति : ....

नकल शुल्क : 1  
सेवा शुल्क : 10  
कुल शुल्क : 11

रकबा ईकाई: बीघा-बि.

साल : 2013-2014

खेवट नं.	खतीनी नं.	नाम मालिक व रहवाल	नाम काश्तकार व रहवाल	नाम चाह व दीगर वसायल आबपाशी	नम्बर खसरा हाल	रकबा हर खेत व मिजान खाता मय किस्म अराजी मीट्रीक ईकाइयों में	हिस्सा या पैमाना हकीयत व तरीका बाछ	कैफियत
1	2	सरकार हिमाचल प्रदेश	चरान्द जंगल देहाती	519-04-00 चरान्द	135/128/2	8	कमजा व पहला खसरा खेवट नं.(1)	9
23 मिन	24 मिन							
23	24							
.....	.....							
भराला खेवट न.								
(1)		जोड़ भू-सम्पति						
.....		.....						
0.33		जोड़ कुल - देह						
माल								
0.20								
स्वाई								
0.13								

Certified that this copy has been generated from the database of Revenue Department at as  
accessed by the Lok Mitra Kendra LMK Ghwandal on 23-January-2020

To Verify; enter the Copy No above Bar Code at  
<http://admis.hp.nic.in/himbhoomlkm>  
For Validity Refer : Notific. No.Rev-C(F)/10-1/2009 Dated 14-Feb-2011

Jam0503196685



मिशनट : हिमाचल प्रदेश - शिमला

दिनांक: 23-Jan-2020

पृष्ठ संख्या: 1

पंजाब सरकार  
श्री प्रो. ए. ए. ए.

Annexure - I

बैठक कार्यवाही का नाम 22/10/2018 वस्सी  
 अनुसूचित जनजाति और अन्य परम्परागत वन निवासी (वन अधिकारों की मान्यता) अधिनियम 2006

वन अधिकार समिति का नाम वस्सी

प्रतिलिपि प्रस्ताव

प्रस्ताव संख्या (1)

दिनांक 22/10/18.

वन अधिकार समिति वस्सी की बैठक आज दिनांक 22/10/2018 को 10:00 बजे स्थान वस्सी में श्री/श्रीमति कान्ता देवी की अध्यक्षता में की गई जिसमें वस्सी गांव के अनुसूचित जनजाति और अन्य परम्परागत वन निवासी (वन अधिकारों की मान्यता) अधिनियम, 2006 के अन्तर्गत वस्सी तालुका/वन क्षेत्र में (जिसमें वस्सी से धवाण्डल सड़क) के निर्माण के लिए 0.914 Hec/4.6759 Hec हेक्टेयर वन भूमि के उपकरण की प्रस्तावित है। बैठक में निम्न सदस्यों ने भाग लिया:-

क्रमांक	वन निवासी का नाम	गांव का नाम	वन अधिकार का प्रकार
1	<u>सयस्त गाँवासी</u>	<u>वस्सी</u>	<u>0.914 Hectare</u>
2	<u>वस्सी</u>	<u>वस्सी</u>	<u>4.6759 Hectare</u>

बैठक में वन अधिकार समिति वस्सी द्वारा वस्सी सड़क (उद्देश्य) के लिए लोक निर्माण विभाग (विभाग) के पत्र में दिखाने वाले अनधिकृत परमाणु पत्र को ऊपर दिखाए विवरण प्रमाणित करने के लिए सार्वजनिक क्षेत्र प्रस्ताव प्रस्तुत किया गया कि सार्वजनिक क्षेत्र वस्सी में स्थित सड़क संख्या 395/364/297/1 0.914 हेक्टेयर का सड़क (उद्देश्य) का लिए उपयुक्तता प्रमाण पत्र इस प्रकार बना को कोई एकाग्र नहीं है क्योंकि प्रस्ताव में अनुसूचित जनजाति एवं अन्य परम्परागत वन निवासी (वन अधिकारों की मान्यता) अधिनियम, 2006 के तहत कोई प्रमाण प्रस्तुत नहीं है।

Kh. Chud  
 प्रधान  
 ग्राम पंचायत वस्सी  
 वि.सं० श्री नैना देवी जी  
 स्थित स्वारघाट, बिलासपुर (हि प्र)

वस्सी  
 दिनांक 22/10/2018.

Forest Block Officer  
 Forest Block Kot

कान्ता देवी  
 Parishad Secretary  
 VAN ADHICARI SAMITI  
 G. P. BASSI,  
 DIST. BILASPUR (H.P.)

Raj Kumar

[Signature]  
 Parishad Secretary  
 VAN ADHICARI SAMITI  
 G. P. BASSI,  
 DIST. BILASPUR (H.P.)

Simanshu

Handwritten text at the top of the page, possibly a title or header.

Handwritten text in the upper left quadrant.

Handwritten text in the middle left section.

Handwritten text in the middle left section.

Handwritten text in the middle right section.

Handwritten text in the lower middle section.

Handwritten text in the lower left section.

Handwritten text in the lower middle section.

Handwritten text in the lower left section.

Handwritten text in the lower middle section.

Handwritten text in the lower right section.

Handwritten text in the lower left section.

Handwritten text in the lower middle section.

Handwritten text in the lower right section.

Handwritten text in the lower right section.

Handwritten text at the bottom of the page.

अनुसूचित जनजाति और अन्य परम्परागत वन निवासी (वन अधिकारों के मान्यता) अधिनियम, 2006

प्रस्ताव संख्या ①

ग्राम सभा वस्सी  
प्रतिलिपि प्रस्ताव  
दिनांक 22/10/2018

ग्राम सभा वस्सी की बैठक आज दिनांक 22/10/2018 को 10:00 बजे, स्थान वस्सी में श्री / श्रीमती कान्ता देवी की अध्यक्षता में की गई जिसमें वस्सी गांव के अनुसूचित जनजाति और अन्य परम्परागत वन निवासी (वन अधिकारों की मान्यता) अधिनियम, 2006 के अन्तर्गत वस्सी जंगल/ वन क्षेत्र में (जिसमें लोक निर्माण विभाग द्वारा वस्सी से दावा के लिए 0.9141 Hect हैक्टेयर वन भूमि के उपयोग की मंजूरी प्रस्तावित है) वन अधिकारों के लिए दावे हेतु इस ग्राम सभा की वन अधिकार समिति की सिफारिश के उपरान्त प्राप्त हुए गांववासियों के आवेदनों पर चर्चा की गई। वन अधिकारों के प्रस्तावों के साथ प्रस्तुत दस्तावेजों के अध्ययन तथा उस पर विस्तृत चर्चा के उपरान्त इस ग्राम सभा द्वारा निम्नलिखित पात्रों का दावा नियमानुसार सही पाया गया:-

क्रमांक	पात्र ग्रामवासी का नाम	जंगल का नाम	वन अधिकार का ब्योरा
1.	कोई दावा नहीं पाया गया	-	-
2.			

तदनुसार यह ग्राम सभा इस दावे/इन दावों को पारित करते हुए इसे उप-खण्ड स्तर की समिति को प्रेषित करती है।

उपरोक्त में से निम्नलिखित पात्रों का दावा नियमानुसार सही नहीं पाया गया:-

क्रमांक	पात्र ग्रामवासी का नाम	जंगल का नाम	वन अधिकार का ब्योरा
1.	कोई दावा नहीं पाया गया।	-	-
2.			

तदनुसार ग्राम सभा इस दावे/इन दावों को निरस्त करती है।

या इस ग्रामसभा की वन अधिकार समिति से प्राप्त सूचना के अनुसार वस्सी जंगल/वन क्षेत्र में कोई भी वन अधिकार का दावा प्राप्त नहीं हुआ।

स्थान वस्सी  
दिनांक 22/10/2018

अधिकृत हस्ताक्षर कर्ता  
ग्राम सभा वस्सी

Forest Block Officer  
Forest Block वस्सी

म जिन्होंने इस वन क्षेत्र/जंगल में वन अधिकार के दावे के लिए

के लिए वन (संरक्षण) अधिनियम, 1980 के अन्तर्गत वन भूमि के उपयोग

कान्ता देवी

Raj Kumar

Dimanshu  
Forest Block Officer  
Forest Block वस्सी



अनुरोधित जनजाति और अन्य परम्परागत वन निवासी (वन अधिकारों की मान्यता) अधिनियम, 2006

वन अधिकार समिति  
ग्राम सभा बस्सी  
प्रतिलिपि प्रस्ताव

प्रस्ताव संख्या ①

दिनांक 22/10/18

ग्राम सभा बस्सी की बैठक आज दिनांक 22/10/18 को 10.00  
स्थान बस्सी में श्री/श्रीमति कान्ता देवी की अध्यक्षता में की गई।  
बस्सी गांव के अनुरोधित जनजाति और अन्य परम्परागत वन निवासी (वन अधिकारों की मान्यता) अधिनियम, 2006 के अन्तर्गत बस्सी जंगल/ वन क्षेत्र में बस्सी से चवाण्डल लड़क के निर्माण के लिए 0.914 Hec हेक्टर वन भूमि के उपयोग की मंजूरी प्रस्तावित है। वन अधिकारों के लिए दावे हेतु इस ग्राम सभा की वन अधिकार समिति के उपरान्त प्राप्त हुए गांव वासियों के आवेदनों पर चर्चा की गई। वन अधिकारों के प्रस्तावों के साथ प्रस्तुत अध्ययन तथा उस पर विस्तृत चर्चा के उपरान्त इस ग्राम सभा द्वारा निम्नलिखित पात्रों का दावा नियमानुसार सही पाया

क्र० सं०	पात्र गांव वासी का नाम	जंगल का नाम	वन अधिकार का ब्योरा
	<u>कोई दावा नहीं पाया गया</u>		

तदनुसार यह ग्राम सभा इस दावे/ इन दावों को पारित करते हुए इसे उप खण्ड स्तर की समिति को प्रेषित करती है।

उपरोक्त निम्नलिखित पात्रों का दावा नियमानुसार सही नहीं पाया गया :-

क्र० सं०	पात्र गांव वासी का नाम
	<u>कोई दावा नहीं पाया गया।</u>

तदनुसार ग्राम सभा इस दावे/ इन दावों को निरस्त करती है।

इस ग्राम सभा की वन अधिकार समिति से प्राप्त सूचना के अनुसार ..... जंगल/ वन क्षेत्र में कोई अधिकार का दावा प्राप्त नहीं हुआ।

स्थान बस्सी  
दिनांक 22/10/18

अधिकृत हस्ताक्षरकर्ता  
ग्राम सभा बस्सी

कान्ता देवी  
Raj Kumari  
Prof  
Simanshu

Forest Block  
District Forest Officer  
District Forest Officer  
District Forest Officer

Forest Block  
District Forest Officer  
District Forest Officer  
District Forest Officer

कार्यालय

# ग्राम पंचायत बस्सी

विकास खण्ड श्री नयना देवी जी (स्थित स्वारघाट)  
जिला बिलासपुर (हि० प्र०)

पत्रांक.....

(7)

दिनांक

28/10/2019

अनायात प्रमाण पत्र

29-10-2019

प्रमाणित किया जाता है कि वस्सी

से चर्का डल तक सड़क रोड बनाने से


ग्राम पंचायत बस्सी को कोई भी

हलकाज नहीं है।

K. K. Choudhary

प्रधान

ग्राम पंचायत बस्सी  
विकास खण्ड श्री नयना देवी जी  
स्थित स्वारघाट, बिलासपुर (हि० प्र०)

  
K. K. Choudhary  
Gram Panchayat BASSI  
Vikas Khanda Shri Nayana Devi Ji  
Swarghat, Bilaspur (H.P.)

## प्रमाण पत्र

दिनांक ..... 22/10/18 ..... को गांव ..... वस्सी .....

की वन अधिकार समिति की जो बैठक बुलाई गई थी उसमें गांव की कुल आवादी ..... 471 ..... है, जिसमें से ..... 246 ..... सदस्यों ने भाग लिया, जो कुल आवादी का 50% है।

कान्तादेवी  
 प्रधान, Secretary  
 वन अधिकार समिति,  
 G. P. BASSI,  
 DIST. BILASPUR (M.P.) .....

Raj Kumar  
 सचिव, Secretary  
 वन अधिकार समिति,  
 G. P. BASSI,  
 DIST. BILASPUR (M.P.) .....

प्रस्ताव - 1

Page: \_\_\_\_\_  
Date: / /

आज दिनांक 22-10-2018 को वन अधिष्ठाता समिति गृहक पंचायत वाली लहर की मंड देवी जी जिला विवाह्यूर स्टेशन की बैठक अध्यक्षता की गयी। कांता देवी की अध्यक्षता में सम्पन्न हुई जिसके सम्पन्न न लक्ष्मी वस्ती लवाठल निर्माता हेतु वन अधिष्ठाता के वन अधिष्ठाता समिति द्वारा 0.914 हे. आना पाली प्रमाण पत्र जारी किया है बैठक के वन अधिष्ठाता के अध्यक्ष लक्ष्मी गांव बाहिये ने भाव लिया।

संख्या 395/304/29/1  
0.914

क्र.सं.	नाम	पद	हस्ताक्षर
1)	कांता देवी	उपधान	कांता देवी
2)	आशा कुमारी	रपउपधान	आशा राणी
3)	रम्य कुमारी	सोपान	Raj Kumari
4)	शशि बाला	सल्ल	
5)	गुणदेव सिंह	4	(Signature)
6)	हरपूर लाल	4	Har
7)	हरजात कौर	4	
8)	रखी शर्मा	4	Rakha Ram
9)	हरेशीलाल	1	(Signature)
10)	वलकिन्द कौर	1	(Signature)
11)	डेमलाल बानी		Unread
12)	मोनी बानी		(Signature)
13)	प्रीति देवी		प्रीति देवी
14)	शरणी लाल		शरणी लाल
15)	पुनीत कुमार		(Signature)
16)	शशा कुमारी		(Signature)
	मधु बाला		MP
	मदन लाल		Madan L

19	राम अकला	राम अकला
20	अवतार च-4	Autar chand
21	नरेश कुमार	Narain
22	शैकल शर्मा	Sheetal
23	शमा कुमारी	शमा कुमारी
24	शमा देवी	शमा देवी
25	दिनेश कुमार	Dinkar
26	चमेल कुमार	Chamelex Kumar
27	परमजित सिंह	Paramjit Singh Balle
28	सरोज वाला	Sarojinder
29	राज-4 सिंह	Rajinder
30	ओम प्रकाश	Omkar
31	सोहन लाल	Sohani
32	अवतार च-4	अवतार च-4
33	सुधीर कुमार	Sudhir Kumar
34	गोपाल दास	Gopal
35	कुलदीप सिंह	Kuldeep Singh
36	दीपक शर्मा	Diwakar
37	Himanshu Prachar	Himanshu
38	पूजा देवी	पूजा देवी
39	अमर बारा	Amr
40	किन्की	Kinkki
41	राधा लक्ष्मी शर्मा	Radhika
42	अमर सिंह	Amr
43	कुलदीप सिंह	Kulminder
44	हृदय सिंह	Harsreet
45	गुरपत सिंह	Gurpreet
46	चमन लाल	Chaman Lal

47	तृषुप देवी	तृषुप देवी
48	Gurbox Kaur	Gurbox Kaur
49	रणजीत कौर	रणजीत कौर
50	Osha Rani	Osha Rani
51	सरोज कुमारी	Saroj Kumari
52	सुनीता देवी	सुनीता देवी
53	राजमहाल	राजमहाल
54	मीनका कुमारी	मीनका कुमारी
55	जसपाल	Jaspal
56	मौली देवी	मौली देवी
57	शीलादेवी	शीलादेवी
58	SURESH KUMAR	Chachay
59	Jyoti Devi	Jyoti Devi
60	N. Kumar	N. Kumar
61	हरश्रीधर	हरश्रीधर
62	रेशमी देवी	रेशमी देवी
63	मांगो देवी	मांगो देवी
64	Manjit Kaur	Manjit Kaur
65	Sarvika Devi	Sarvika Devi
66	विमला देवी	विमला देवी
67	सरवनी देवी	सरवनी देवी
68	अशुपाल	अशुपाल
69	पाना देवी	पाना देवी
70	पूजा देवी	पूजा देवी
71	राम सुन्दर	राम सुन्दर
72	सखान देवी	सखान देवी
73	Anjana Kumari	Anjana Kumari
74	कान्ता देवी	कान्ता देवी
75		

76	Pamjeet Kaur	Pamjeet Kaur
77	Jaswinder Kaur	Jaswinder Kaur
78	बगगी देवी	बगगी देवी
79	अरुणी देवी	बगगी देवी
80	सोनी देवी	
81	वीटा देवी	Soni Devi
82	अमर सिंह	वीटा देवी
83	हरीश राय	अमर सिंह
84	मनो लाल	हरीश राय
85	बुद्धि सिंह	मनो लाल
86	अक्षय	बुद्धि सिंह
87	सोना देवी	अक्षय
88	Ravinder Kaur	सोना देवी
89	गुरदयाल सिंह & रीता	Ravinder
90	गुरदयाल पराशर	गुरदयाल
91	दशरथ कुमार	गुरदयाल पराशर
92	निमल देवी	दशरथ कुमार
93	बुद्धि राय	निमल देवी
94	रानी देवी	बुद्धि राय
95	गुरगुरप रा	रानी देवी
96	शमशेर	गुरगुरप रा
97	शोभा देवी	शमशेर
98	अमर	शोभा देवी
99	अमर	अमर
100	जीतराम	अमर
101	Mohinder & Mohinder Pal	जीतराम
102	शोभा देवी	Mohinder & Mohinder Pal
103	Amardeep	शोभा देवी
104	सुरेश	अमर

105	हरवीर	Hardeep
106	लक्ष्मी देवी	लक्ष्मी देवी
107	राजकुमार	Raj
108	सुनीता देवी	हरा राम
109	हरि राम	हरि राम
110	सुनीता देवी	
111	Amant Lal	मन्त लाल
112	Kawal Singh	कवल सिंह
113	Gurdeep Singh	Gurdeep Singh
114	Saraj Kaur	Saraj
115	Rohit Kumar	Rohit
116	Premchand	Premchand
117	Vishal	Vishal
118	CHAMAN LAL	Chaman Lal
119	Ranjit	Ranjit
120	गुरुवक्त्रा	गुरुवक्त्रा
121	रंजीत	रंजीत
122	शिवम चन्दे महान G.P. Bagraj	Shiv Chaud
123	हरवीर लाल	Harvir
124	शंशय कुमार	Shansay
125	पंकज कुमार	
126	सुमन कुमारी	
127	रंजीत देवी	
128	Sanjata देवी	
129	बोमला देवी	
130	मान कान्ता देवी	
131	श्री मैना देवी जी.	
132	श्री मैना देवी जी.	
133		

सचिव Rajkumari  
 100 श्री मैना देवी जी.  
 (2090)

134	CHAMAN LAL	-	Chaman Lal
135	मनोहर लाल	-	Manshar
136	मनोहर	-	मनोहर
137	मनोहर लाल	-	मनोहर लाल
138	मनोहर लाल	-	Kalchand
139	मनोहर लाल	-	Ramesh
140	मनोहर लाल	-	Ramesh
141	मनोहर लाल	-	Ramesh
142	मनोहर लाल	-	Sudhakar
143	मनोहर लाल	-	Singh
144	मनोहर लाल	-	Hemraj
145	मनोहर लाल	-	Ramesh
146	मनोहर लाल	-	Ramesh
147	मनोहर लाल	-	Rajni Bala
148	Rajni Bala	-	Rajni Bala
149	Ranjit Kumar	-	Ranjit
150	HUSAIN CHAND	-	Husain
151	Asha Kumari	-	Asha Kumari
152	Babli Devi	-	Babli Devi
153	Sito Devi	-	Sito Devi
154	मनोहर लाल	-	मनोहर लाल
155	मनोहर लाल	-	मनोहर लाल
156	मनोहर लाल	-	मनोहर लाल
157	Rakesh Kumar	-	Rakesh Kumar
158	Parmjeet Kaur	-	Parmjeet Kaur
159	Amrjeet Kaur	-	Amrjeet Kaur
160	Anjana Kumari	-	Anjana
161	Yashwinder	-	Yashwinder

62	वचनी देवी	वचनी देवी
63	रीता देवी	Reena Devi
64	वचनी देवी शीताशत्रु	वचनी देवी
65	भजनी देवी	भजनी देवी
66	कृष्णा	कृष्णा
67	गदिन्द्र सिंह	gandhi
68	यशकला कुमार	Yashkanta
69	अमरी	अमरी
70	रीनु	रीनु
71	आशा देवी	आशा देवी
72	अरुण कुमार	Arun
73	विष्णु	Vishnu
74	जोधा देवी	Jodha
75	सवित्री	Savitri
76	इन्द्रा देवी	Indra Devi
77	अवतार	Avatar
78	अमरी देवी	अमरी देवी
79	गुरुदेवी	Gurudevi
80	मन्दा	Manda
81	लक्ष्मी देवी	Lakshmi Devi
82	महिमा देवी	Mahima Devi
83	हरमती	Harmati
84	कमला देवी	Kamala Devi
85	राम चन्द्र	Ram Chandra
86	अनिल कुमार S/o गुरदाया सिंह	Anil Kumar
87	Sunil Kumar	Sunil Kumar
88	Asha Devi	Asha Devi
89	Singh	Singh
90	Darsh Kumar	Darsh Kumar

191	Parmarjeet Singh	
192	KISHORI LAL	
193	KAUSHALYA DEVI	
194	BONGA RAM	
195	Kulwinder Kaur	(K.P)
196	Kamal Kishan	Kamal
197	आशा देवी	आशा
198	अमर लाल	अमर
199	कमलेश कौर	कमलेश
200	मंगल लाल	मंगल
201	ममता देवी	Mamta
202	Susandera Kumari	Susandera Kumari
203	पुष्पा	पुष्पा
204	सिद्धा सिंह	Siddha
205	सीमा देवी	Seema
206	मंगल लाल	Bhupen
207	संदीप	Sandeep
208	सतीश	Satish
209	सुनीता देवी	Sunita
210	लक्ष्मण	Lakshman
211	जसवीर सिंह	Jasvir
212	जगदीश सिंह	Jagdish
213	शंभरी देवी	Shambhri
214	अमर अमर	Amr Amr
215	बगो देवी	Bago
216	सुरीन्द्र अमर	Surender
217	गहिर सिंह	Gahir
218	राज चण	Raj Chon

219	अमर सिंह	अमर सिंह
220	रमेश कुमार	Devesh Kumar
221	राम शर्मा	राम शर्मा
222	Harpreet Singh	Hinks
223	कृष्णा देवी	विमला देवी
224	Rakesh Kumar	Rakesh K
225	Sumita Devi	Sumita Devi
226	अमर शर्मा	अमर शर्मा
227	रानी देवी	रानी देवी
228	Seeta Devi	Seeta Devi
229	Taru Devi	Taru Devi
230	रानी देवी	रानी देवी
231	सुष्मा कुमारी	सुष्मा कुमारी
232	लावण्य	लावण्य
233	अमर कुमार	
234	सुरेश कुमार	Sum
235	नीरज	नीरज
236	शोभा देवी	शोभा
237	Soua de'li	Soua de'li
238	Anju Bala	Anju Bala
239	निर्मला देवी	निर्मला देवी
240	हरिन कुमार	हरिन कुमार
241	देश राज	देश राज
242	मेली देवी	मेली देवी
243	बबली	Babli
244	हर्ष कर्माकर	H B
245	मालिनी देवी	B
246	Meena K	Meenakumari

Secretary  
VAN ADHIKARI SAMITI  
G. P. BASSI,  
DIST. BILASPUR (H.P.)

Meenakumari  
Secretary  
VAN ADHIKARI SAMITI  
G. P. BASSI,  
DIST. BILASPUR (H.P.)

उत्नापन प्रमाण पत्र

मोठा डकन 22-10-2018 को वन अधिकार  
समिति द्वारा परमाणु वाली लहसुनी के  
द्वारे जी जिला बिलासपुर की वन  
निर्णय नलीय गण कि उपरोक्त लहसुनी  
लवा डल को वना से कोई आपत नही है  
क्योंकि यह जलधित के स्थित है यह  
डाकन वन अधिकारों की मान्यता के  
अधिनियम 2006 के अन्तर्गत सम्बन्धित  
अधिकारियों के द्वारा कर्मवाही हेतु उचित  
की जाती है सर्वसम्मान से पारित किया  
जाता है तथा इस प्रकार के अनुरोध है

पुधान  
वन अधिकार समिति  
कोमला देवी  
BILASPUR

सचिव  
वन अधिकार समिति  
Rajkumari  
BILASPUR

बैठक कार्यवाही प्रयास तथा अनुसूचित जनजाति और अतिविद्यमान आदि। अन्य परम्परागत वन निवासी (वन अधिकारों की मान्यता)

रनी 22/10/2018

वन अधिकार सचिवालय  
ग्राम रानी

प्रतिलिपि प्रस्ताव

प्रस्ताव संख्या ①

दिनांक

22/10/2018 को 10:00 बजे स्थान रनी की बैठक आयोजित की।  
मौनिका देवी की अध्यक्षता में की गई शिवमें रनी ग्राम के अनुसूचित जनजाति और

अन्य परम्परागत वन निवासी (वन अधिकारों की मान्यता) अधिनियम, 2006 के अन्तर्गत रनी  
ग्राम/वन क्षेत्र में कुलमें बस्सी से धवाण्डल सड़क  
निर्माण के निर्माण के लिए 0.5239 (4.6759) हेक्टर वन भूमि को उपरोक्त की  
रूपसे प्रस्तावित है।) हेक्टर में निम्न शर्तों से मान लिया--

क्रमांक	पत्र संख्याओं का नाम	पत्र का नाम	वन अधिकार का प्रकार
	समस्त गौणवासी रनी	रनी	0.5239 Hec. (0.1771 + 0.3468 Hec.)

बैठक में वन अधिकार सचिवालय रनी द्वारा सड़क (उद्देश्य) के लिए  
लोक निर्माण (निर्माण) के पत्र में दिनांक 0.1771 हेक्टर वन भूमि  
समस्त गौणवासी से यह प्रस्ताव पारित किया गया कि सड़क मार्ग रनी  
नम्बर 116/1 और 138/128/1-0.3468 हेक्टर की सड़क (उद्देश्य) के लिए  
समस्त गौणवासी द्वारा यह वन भूमि को उपरोक्त शर्तों से प्रस्तावित करने में अनुसूचित जनजाति  
एवं अन्य परम्परागत वन निवासी (वन अधिकारों की मान्यता) अधिनियम, 2006 के तहत कोई बाधा  
रहित होगी है।

अतः ग्राम रानी गौणवासी सेवापति प्रस्ताव पत्र जारी करती है।

Km Chel

प्रधान

ग्राम पंचायत बस्सी

विवरण श्री नैना देवी

स्थित स्वारघाट, बिलासपुर (C.P.)

रनी

22/10/2018

मौनिका देवी

Particular  
VANAD. ...  
Distt. Bhandarpur (C.P.)

राजकुमारी

Particular  
VANAD. ...

*[Handwritten signature]*

Simanshu

Particular  
Particular  
Tal. Bhandarpur  
Distt. Bhandarpur

अनुरोधित जनजाति और अन्य परम्परागत वन निवासी (वन अधिकारों की मान्यता) अधिनियम, 2006

वन अधिकार समिति  
ग्राम सभा .....**रनी**  
प्रतिलिपि प्रस्ताव

परस्ताव संख्या **①**

दिनांक **22/10/2018**

ग्राम सभा **रनी**

स्थान **रनी** ..... की बैठक आज दिनांक **22/10/2018** को **10:30** में श्री/श्रीमति ..... की अध्यक्षता में की गई।

अधिनियम, 2006 के अन्तर्गत **रनी** गाँव के अनुरोधित जनजाति और अन्य परम्परागत वन निवासी (वन अधिकारों) के निर्माण के लिए **0.5239** हेक्टेयर वन भूमि के उपयोग की मंजूरी प्रस्तावित है। वन अधिकारों के लिए दावे हेतु इस ग्राम सभा की वन अधिकार शिफारिश के उपरान्त प्राप्त हुए गाँववासियों के आवेदनों पर चर्चा की गई। वन अधिकारों के प्रस्तावों के साथ प्रस्तुत अध्ययन तथा उस पर विस्तृत चर्चा के उपरान्त इस ग्राम सभा द्वारा निम्नलिखित पात्रों का दावा नियमानुसार सही पाया

क्र. सं.	पात्र गाँव वासी का नाम	जंगल का नाम	वन अधिकार का ब्योरा
	कोई दावा नहीं पाया गया		

तदनुसार यह ग्राम सभा इस दावे / इन दावों को पारित करते हुए इसे उप खण्ड स्तर की समिति को प्रेषित करती है।

अपरिणत नो-सी निम्नलिखित पात्रों का दावा नियमानुसार सही नहीं पाया गया :-

क्र. सं.	पात्र गाँव वासी का नाम
	कोई दावा नहीं पाया गया

तदनुसार ग्राम सभा इस दावे / इन दावों को निरस्त करती है।

इस ग्राम सभा की वन अधिकार समिति से प्राप्त सूचना के अनुसार ..... जंगल / वन क्षेत्र में कोई अधिकार का दावा प्राप्त नहीं हुआ।

स्थान **रनी**  
दिनांक **22/10/2018**

अधिकृत हस्ताक्षरकर्ता  
**रनी**

**मोनिका देवी**  
Secretary  
VAN ADHIKARI SAMITI  
DIST. SECRETARY

**राज कुमारी**  
PARTY  
VAN ADHIKARI SAMITI  
DIST. SECRETARY

*(Signature)*

**Giranshu**

बैठक कार्यवाही वन अधिकार समिति रबी ग्राम  
रबी तहसील श्री गंगा देवी जिला बिलासपुर, हि 0330-1  
 आज दिनांक 21/10/18 को वन अधिकार समिति ग्राम रबी की बैठक अध्यक्ष  
 श्री / श्रीमति मोनिका देवी की अध्यक्षता में सम्पन्न हुई जिसमें निम्नलिखित सदस्य मौजूद  
 थे-

क्रमांक	नाम व पिता/पति का नाम	पद नाम	ग्राम	जाति	हस्ताक्षर
1.	मोनिका देवी / राजकुमार	उपध्यक्ष	रबी	SC	मोनिका देवी
2.	हरीश चन्द्र / श्री गंगा देवी	उप-उपध्यक्ष	"	SC	हरीश चन्द्र
3.	रजकुमार / श्री गंगा देवी	सदस्य	"	NSC	रजकुमार
4.	महेश पाल / श्री गंगा देवी	सदस्य	"	"	महेश पाल
5.	राजकुमार / श्री सेवा सिंह	सदस्य	"	NSC	राजकुमार
6.	अशोक कुमार / श्री गंगा देवी	"	"	"	अशोक कुमार
7.	सुनील कुमार / श्री गंगा देवी	"	"	"	सुनील
8.	निर्मला देवी / श्री गंगा देवी	"	"	SC	निर्मला
9.	सिद्धा देवी / श्री गंगा देवी	"	"	"	सिद्धा
10.	रूपा देवी / श्री गंगा देवी	"	"	SC	रूपा देवी

वन अधिकार समिति ने राजस्व विभाग के पटवारी/कानूनवादी श्री सुभाष चन्द्र तथा वन विभाग के वन रक्षक श्री प्रीत सिंह के साथ भूमि खसरा नम्बर प्रति 10/10 रकबा रबी जिनके सदस्य में श्री गंगा देवी (सदस्य) के लिए अनापत्ति प्रमाण पत्र (विभाग का नाम) श्री गंगा देवी ने दावा है का मौका पर निरीक्षण व्यक्तित्व तौर पर किया व अन्य छानबीन-निष्पत्ति प्रकार से की गई-

- उक्त भूमि का सदशा / तृतीया पटवारी तथा वन रक्षक ने समिति के समक्ष बचाया ।
- उक्त भूमि पर समिति ने गांववासियों से वन अधिकार अधिनियम 2008 के अंतर्गत दावे कांयें तथा किसी प्रकार का कोई दावा समिति को प्राप्त नहीं हुआ ।
- उक्त भूमि पर गद्दी युज्जर या अन्य धुन्तु समुदायों का किसी प्रकार का दावा समिति के समक्ष पेश ना हुआ तथा समिति मानती है कि किसी समुदाय का ऐसा कोई दावा इस भूमि पर नहीं है। अतः बैठक में उपस्थित समिति सदस्यों ने (सदस्य) सिद्धा द्वारा प्रस्तुत उपरोक्त सदस्यता से यह निर्णय लिया कि ग्राम रबी के अंतर्गत उपरोक्त पटवारी के लिए वन भूमि दिये जाने पर कोई आपत्ति नहीं है। श्री गंगा देवी के निर्माण के लिए उपरोक्त वन भूमि वाली वन भूमि की अनुमति तारे उपस्थित सदस्यों ने सहमति व्यक्त की है। यह आपत्ति वन अधिकारों की मान्यता अधिनियम 2008 के अंतर्गत सम्बन्धित अधिकारियों को आगामी आदेशानु कार्यवाही हेतु पेश की जाती है। प्रस्ताव सर्वसम्मति से पारित व स्वीकार है। प्रमाणित किया जाता है कि वन कार्यवाही को अनुरूप है।

पदाध्यक्ष मोनिका देवी  
 वन अधिकार **Secretary**  
**Pardhan**  
**VAN ADHIKARI SAMITI**  
**G.P. RABDI**  
**DIST. BILASPUR (H.P.)**

सचिव राजकुमार  
**Secretary**  
**Pardhan**  
**VAN ADHIKARI SAMITI**  
**G.P. RABDI**  
**DIST. BILASPUR (H.P.)**

**Block Forest Officer**  
**Forest Block** KEAT

Patwar  
**Patwar Circle Dawar Maja**  
**Teh. Srd Naina Devi Ji**  
**Distt. Bilaspur (H.P.)**

अनुसूचित जनजाति और अन्य परम्परागत वन निवासी (वन अधिकारों के मान्यता) अधिनियम, 2006

प्रस्ताव संख्या ①

ग्राम सभा २जी  
प्रतिलिपि प्रस्ताव  
दिनांक 22/10/18

ग्राम सभा २जी की बैठक आज दिनांक 22/10/18 को 10:00 बजे, स्थान २जी में श्री / श्रीमती सोनिका देवी की अध्यक्षता में की गई जिसमें २जी गांव के अनुसूचित जनजाति और अन्य परम्परागत वन निवासी (वन अधिकारों की मान्यता) अधिनियम, 2006 के अन्तर्गत जंगल/ वन क्षेत्र में (जिसमें लोक निर्माण विभाग द्वारा २जी के निर्माण के लिए 0.5239 Hectare क्षेत्र वन भूमि के उपयोग की मंजूरी प्रस्तावित है) वन अधिकारों के लिए दावे हेतु इस ग्राम सभा की वन अधिकार समिति की सिफारिश के उपरान्त प्राप्त हुए गांववासियों के आवेदनों पर चर्चा की गई। वन अधिकारों के प्रस्तावों के साथ प्रस्तुत दस्तावेजों के अध्ययन तथा उस पर विस्तृत चर्चा के उपरान्त इस ग्राम सभा द्वारा निम्नलिखित पात्रों का दावा नियमानुसार सही पाया गया:-

क्रमांक	पात्र ग्रामवासी का नाम	जंगल का नाम	वन अधिकार का ब्यौरा
1.	कोई दावा नहीं पाया गया	-	-
2.			

तदनुसार यह ग्राम सभा इस दावे/इन दावों को पारित करते हुए इसे उप-खण्ड स्तर की समिति को प्रेषित करती है।

उपरोक्त में से निम्नलिखित पात्रों का दावा नियमानुसार सही नहीं पाया गया:-

क्रमांक	पात्र ग्रामवासी का नाम
1.	कोई दावा नहीं पाया गया
2.	

तदनुसार ग्राम सभा इस दावे/इन दावों को निरस्त करती है।

इस ग्रामसभा की वन अधिकार समिति से प्राप्त सूचना के अनुसार २जी जंगल/वन क्षेत्र में कोई भी वन अधिकार का दावा प्राप्त नहीं हुआ।

स्थान २जी  
दिनांक 22/10/18

अधिकृत हस्ताक्षर कर्ता  
ग्राम सभा २जी

- ग्रामवासी/ग्रामवासियों के नाम जिन्होंने इस वन क्षेत्र/जंगल में वन अधिकार के दावे के लिए आवेदन किया है।
- प्राजैक्ट/कार्य का नाम जिसके अन्तर्गत अधिनियम, 1980 के अन्तर्गत वन भूमि के उपयोग की अनुमति दी जानी है।

सोनिका देवी  
Secretary  
VAN ADHICAR SAMITI

राजकुमारी

गिमान्सु

## प्रमाण पत्र

दिनांक ..... 22/10/18 ..... को गांव ..... रानी .....

की वन अधिकार समिति की जो बैठक बुलाई गई थी उसमें गांव की कुल आवादी ..... 85 ..... है, जिसमें से ..... 75 ..... सदस्यों ने भाग लिया, जो कुल आवादी का 50% है।

प्रधान, मात्रिका देवी  
वन अधिकार समिति,  
.....  
G.P. RANAI  
BILASPUR

सचिव, राजकुमारी  
वन अधिकार समिति,  
.....  
G.P. RANAI  
BILASPUR

प्रस्ताव संख्या - ①

22/10/2018 को गांव रबी प्रधान श्री मति मोहि देवी जी

वस्ती धवाण्डल सारफि मार्ग के लिए वन भूमि खसरा नं 116/1435/ख/1 का गार्ड 0.3468 Hec. के लिए अनापत्ति प्रमाण-पत्र जारी किया है।

क्र.सं.	नाम व पिता पति का नाम	जाति	पता
1	दा. मोहि देवी जी जीत राम	SE	धवाण्डल देवी
2	मोहि देवी जी जीत राम	SE	
3	रवि कुमार जी जीत राम	BSC	राजपुरी
4	महेन्द्र पांडे जी देवदेव	BSC	महेन्द्र पांडे
5	रवि कुमार जी देवदेव	BSC	Rajpur
6	प्राणेश कुमार जी देवदेव	BSC	अरुण कुमार
7	सुशील कुमार जी देवदेव	BSC	सुशील कुमार
8	निर्मला देवी जी देवदेव	SE	निर्मला देवी
9	सवित्री देवी जी देवदेव	SE	सवित्री देवी
10	रुपा देवी जी देवदेव	SE	रुपा देवी
11	बनारसी दास जी देवदेव	SE	बनारसी दास
12	सुशील कुमार जी देवदेव	SE	सुशील
13	शिवम सिंह जी देवदेव	SE	Shivam Singh
14	ममता देवी जी देवदेव	SE	Mamta Devi
15	सुमन देवी जी देवदेव	SE	सुमन देवी
16	दौड़ राम गारु राम	SE	दौड़ राम
17	कौशल्या देवी जी देवदेव	SE	कौशल्या देवी
18	सुखदेव जी देवदेव	SE	
19	गारु राम जी देवदेव	SE	गारु राम
20	जगदीश राम जी देवदेव	SE	जगदीश राम

क्र.सं.	नाम व पिता पति का नाम	जाति	विवरण
21	संजीव कुमार S/o माधु राम	SC	संजीव कुमार
22	जसवीर कौर W/o सजीव कुमार	SC	जसवीर कौर
23	चंचला देवी W/o जसवीर कौर	SC	चंचला देवी
24	फौजु राम गल्लू राम	SC	फौजु राम
25	केसरी देवी W/o माधु राम	SC	केसरी देवी
26	सुपमा देवी D/o जीतराम	SC	सुपमा देवी
27	सुनील कुमारी S/o जीतराम	SC	Sunil Kumar
28	बलवीर सिंह S/o जीतराम	SC	Balbir Singh
29	सीता देवी W/o शशवन कुमार	SC	Sita Devi
30	सरवन कुमार S/o शशवन कुमार	SC	Sarwan Kumar
31	राम कुमार S/o शशवन कुमार	SC	Ram Kumar
32	हेमराज कुमार S/o शशवन कुमार	SC	Hemraj Kumar
33	बलवी देवी W/o शशवन कुमार	SC	Balvi Devi
34	सध्या देवी W/o जेन सिंह	IVSC	Sadhya Devi
35	कांता देवी W/o आशीष कुमार	IVSC	Kanta Devi
36	दीपिका देवी D/o आशीष कुमार	IVSC	Deepika Devi
37	कुरीत कुमारी S/o आशीष कुमार	IVSC	Kurita Kumari
38	चानिका देवी D/o 77	IVSC	Chanika Devi
39	मुल्लू राज S/o मधुसूदन	IVSC	Mullu Raj
40	सोमा देवी W/o मुल्लू बरराज	IVSC	Soma Devi
41	प्रदीप कुमार S/o 77	IVSC	Pradeep Kumar
42	राजेश कुमार S/o 77	IVSC	Rajesh Kumar
43	मधु कान्त W/o प्रदीप	IVSC	Madhu Bala
44	अलका देवी W/o जोगिन्द्र सिंह	IVSC	Alka Devi
45	सध्या कुमारी W/o जोगिन्द्र सिंह	IVSC	Sadhya Kumari
46	सोम कुमारी S/o मधुसूदन	IVSC	Soma Kumari
47	जोगिन्द्र सिंह S/o सोम कुमार	IVSC	Jogendra Singh
48	आविनाश देवी W/o राज कुमार	IVSC	Avinash Devi

क्र.सं.	नाम व पिता का नाम	जाति	श्रेणी
49	विपन कुमार स/ राज कुमार	MSC	Vipen kumar.
50	पंकज कुमार स। ७	MSC	Pankaj kumar
51	सीमा रानी ल/ पंकज कुमार	MSC	Seema Rani
52	नरेंद्र कुमार स/ रेशमलाल	MSC	नरेंद्र कुमार
53	अलका देवी ल/ नरेंद्र	MSC	Alka Devi
54	महिन्द्र सिंह स/ केशरी सिंह	MSC	महिन्द्र सिंह
55	कौशल्या देवी ल/ महिन्द्र सिंह	MSC	कौशल्या देवी
56	कृष्ण लाल स/ रेशमलाल	MSC	Krishan Lal
57	काविता देवी ल/ कृष्णलाल	MSC	Kavita Devi
58	कल्पना देवी D/ राज कुमार	MSC	Kalpna Devi
59	बिहू राम स/ माडू राम	SC	Bihnu Ram
60	निकल कुमार स/ चमक	MSC	Nikhil Kumar
61	प्रभा राम स/ मील देवी	SC	प्रभा राम
62	सीता देवी ल/ प्रभा राम	SC	सीता देवी
63	सीताराम स/ सुखराम	SC	सीता राम
64	अंजना देवी D/ सीताराम	SC	Anjana Devi
65	संजय कुमार स/ सीताराम	SC	संजय कुमार
66	वर्णा देवी D/ राणु राम	SC	वर्णा देवी
67	सुरेंद्र कुमार स/ राणु राम	SC	सुरेंद्र कुमार
68	कुला देवी ल/ सुखराम	SC	कुला देवी
69	जोगिन्दर देवी ल/ राणु राम	SC	जोगिन्दर देवी
70	राणु राम स/ सुखराम	SC	Ranu Ram
71	कुल्ला देवी स/ सीताराम	SC	Kullu Devi
72	कुल्ला देवी ल/ सुखराम	SC	कुल्ला देवी
73	सुखराम स/ भाणु राम	SC	सुखराम
74	जीत राम स/ मील देवी	SC	जीत राम
75	जसवीर सिंह स/ लाल	SC	जसवीर सिंह
76	मंजिका देवी		

Secretary  
VAN ADHIKARI SAMITI  
G. P. RANGSI  
DIST. BILASPUR (H.P.)

Secretary  
VAN ADHIKARI SAMITI  
G. P. RANGSI  
DIST. BILASPUR (H.P.)

अनापत्त पत्र

आज दिनांक 22-10-2018 को वन अधिकारी इच्छित ग्राम पंचायत बस्सी के गांव रानी लहो की पुनर्जांच में जिला फिलास्फोर की बैठक में निर्णय लिया गया कि उपरोक्त सड़क रानी बस्सी घवांडल से वनांग से कोई आपत्ति नहीं है क्योंकि यह जनहित के लिए है यह अनुभव वन अधिकारी की मान्यता के अधिनियम 2006 के अन्तर्गत सम्बन्धित अधिकारियों के आगामी कार्य नहीं है जो उचित की जाती है सर्वसम्मति से परिलक्षित जाता है तथा इस प्रारूप के अनुरूप है

Monika Devi  
 प्रधान  
 वन अधिकारी (अतिरिक्त)  
 District Forest Officer  
 G. F. BASSI,  
 DIST. BILASPUR (H.P.)

राज कुमारी  
 अधिकारी  
 वन अधिकारी (अतिरिक्त)  
 DIST. BILASPUR



अनुसूचित जनजाति और अन्य परम्परागत वन निवासी (वन अधिकारों के मान्यता) अधिनियम, 2006

प्रस्ताव संख्या

②

ग्राम सभा

अजमोल

प्रतिलिपि प्रस्ताव

दिनांक

15/10/2018

ग्राम सभा

अजमोल

की बैठक आज दिनांक

15/10/2018 को

10:00

बजे, स्थान

अजमोल

में श्री / श्रीमती

अंशु शर्मा

की अध्यक्षता में की गई जिसमें अजमोल गांव के अनुसूचित जनजाति और अन्य परम्परागत वन निवासी (वन अधिकारों की मान्यता) अधिनियम, 2006 के अन्तर्गत अजमोल जंगल/ वन क्षेत्र में (जिसमें लोका निर्माण विभाग द्वारा वस्ती से चतुर्दश मीटर के निर्माण के लिए 3.2319 हेक्टेयर वन भूमि के उपयोग की मंजूरी प्रस्तावित है) वन अधिकारों के लिए दावे हेतु इस ग्राम सभा की वन अधिकार समिति की सिफारिश के उपरान्त प्राप्त हुए गांववासियों के आवेदनों पर चर्चा की गई। वन अधिकारों के प्रस्तावों के साथ प्रस्तुत दस्तावेजों के अध्ययन तथा उस पर विस्तृत चर्चा के उपरान्त इस ग्राम सभा द्वारा निम्नलिखित पात्रों का दावा नियमानुसार सही पाया गया:-

क्रमांक	पात्र ग्राम वासी का नाम	जंगल का नाम	वन अधिकार का ब्योरा
1.	कोई दावा नहीं पया गया।	-	-
2.			

तदनुसार यह ग्राम सभा इस दावे/इन दावों को पारित करते हुए इसे उप-खण्ड स्तर की समिति को प्रेषित करती है।

उपरोक्त में से निम्नलिखित पात्रों का दावा नियमानुसार सही नहीं पाया गया:-

क्रमांक	पात्र ग्रामवासी का नाम
1.	कोई दावा नहीं किया गया।
2.	

तदनुसार ग्राम सभा इस दावे/इन दावों को निरस्त करती है।

या इस ग्रामसभा की वन अधिकार समिति से प्राप्त सूचना के अनुसार अजमोल जंगल/वन क्षेत्र में कोई भी वन अधिकार का दावा प्राप्त नहीं हुआ।

स्थान

अजमोल

दिनांक

15/10/2018

अधिकृत

हस्ताक्षर

ग्राम सभा

अजमोल

- ग्रामवासी/ग्रामवासियों के नाम जिन्होंने इस वन क्षेत्र/जंगल में वन आवेदन किया है।
- प्राज्वट/कार्य का नाम जिसके लिए वन (संरक्षण) अधिनियम, 1980 के की अनुमति दी जानी है।

सचिव

वन समिति

V. K. Sharma

गांव अजमोल, तहसील श्री मैना देवी जी

जिला बिलासपुर (छिपड़)

प्रधान

वन समिति

P. S. Singh

गांव अजमोल, तहसील श्री मैना देवी जी,

जिला बिलासपुर (छिपड़)

Village Revenue Officer  
Patwar Circle Sh. Naina Devi  
Teh. Sh. Naina Devi Ji  
Dist. Bilaspur (C.P.)

वैयक्तिक कार्यवाही वन अधिकार समिति अजमेर  
 श्री गणेश देवी निवासी बिलासपुर जिला बिलासपुर, दिनांक 03/12/2020  
 आज दिनांक 03/12/2020 को वन अधिकार समिति ग्राम अजमेर  
 श्री/श्रीमति श्यामला की अध्यक्षता में सम्पन्न हुई जिसमें निम्नलिखित

क्रमांक	नाम व पिता/पति का नाम	पद नाम	ग्राम	जाति
1.	<u>श्यामला श्याम</u>	<u>अध्यक्ष</u>	<u>अजमेर</u>	<u>ब्रह्मण</u>
2.	<u>अजमेर लाल</u>	<u>उपपुमान</u>	॥	
3.	<u>लक्ष्मी श्याम</u>	<u>रुग्ण</u>	॥	
4.	<u>श्याम सुन्दर</u>	<u>वाचक</u>	॥	
5.	<u>बालू श्याम</u>	<u>सहायक</u>	॥	
6.	<u>श्याम कुमार</u>	<u>सदस्य</u>	॥	
7.	<u>शुनीला देवी</u>	॥	॥	
8.	<u>रवि कुमार</u>	॥	॥	
9.	<u>बाबू देवी</u>	॥	॥	
10.	<u>बालू देवी</u>	॥	<u>अजमेर</u>	

अजमेर  
श्यामला  
अजमेर  
शुनीला देवी  
रवि कुमार  
बाबू देवी  
बालू देवी

वन अधिकार समिति के सहायक विभाग के पटवारी/कानूनगो श्री सुबोध कुमार  
 ग्राम के वन रक्षक श्री इन्द्राक्ष के साथ भूमि खसरा नम्बर

विशके नम्बर \_\_\_\_\_ (सददेश्य) के लिए अनुमति  
 \_\_\_\_\_ ने चाहा है का मौका पर निरीक्षण व्यक्तिगत तौर  
 पर सम्पन्न किया प्रकार से की है।  
 उक्त भूमि का नक्शा / तृतीय पटवारी तथा वन रक्षक ने समिति के समक्ष बनाया।  
 उक्त भूमि पर समिति ने गांववासीयों से वन अधिकार अधिनियम 2006 के अंतर्गत दावे का  
 किसी प्रकार का कोई दावा सांगित्त को प्राप्त नहीं हुआ।  
 उक्त भूमि पर गद्दी गुज्जर या अन्य घुमन्तु समुदायों का किसी प्रकार का दावा समिति के  
 पेश ना हुआ तथा समिति मानती है कि किसी समुदाय का ऐसा कोई दावा इस भूमि पर  
 अतः नैतिक एवं उपस्थित समिति सदस्यों ने (सददेश्य) \_\_\_\_\_ एवं सहायक  
 समिति से यह निर्णय लिया कि ग्राम अजमेर के अंतर्गत उपरोक्त प्रस्ताव के लिए  
 \_\_\_\_\_ के निर्माण के लिये उपयोग  
 के लिए अनुमति वारे उपस्थित सदस्यों ने सहमति व्यक्त की है। यह अनुमति वन अधिकार  
 अधिनियम 2006 के अंतर्गत सम्बन्धित अधिकारियों को आगामी आवश्यक कार्यवाही हेतु  
 प्रस्ताव समिति से पारित स्वीकार है। प्रमाणित किया जाता है कि उक्त प्र  
 के अनुरूप है।

अजमेर  
अजमेर  
अजमेर  
अजमेर  
 Forest Block Officer  
 Forest Block Ka & Barli

अनुसूचित जनजाति और अन्य परम्परागत वन निवासी (वन अधिकारों के मान्यता) अधिनियम, 2006

प्रस्ताव संख्या ②

ग्राम सभा अजमोल  
प्रतिलिपि प्रस्ताव

दिनांक: 15-10-2018

ग्राम सभा अजमोल की बैठक आज दिनांक 15/10/2018 को 10:00 बजे, स्थान अजमोल में श्री / श्रीमती मंगू शर्मा की अध्यक्षता में की गई जिसमें अजमोल गांव के अनुसूचित जनजाति और अन्य परम्परागत वन निवासी (वन अधिकारों की मान्यता) अधिनियम, 2006 के अन्तर्गत अजमोल जंगल/ वन क्षेत्र में (जिसमें प्रा. नि. वि. विभाग द्वारा व. व. से चर्चा के लिए 13.2379 हैक्टयर वन भूमि के उपयोग की मंजूरी प्रस्तावित है) वन अधिकारों के लिए दावे हेतु इस ग्राम सभा की वन अधिकार समिति की सिफारिश के उपरान्त प्राप्त हुए गांववासियों के आवेदनों पर चर्चा की गई। वन अधिकारों के प्रस्तावों के साथ प्रस्तुत दस्तावेजों के अध्ययन तथा उस पर विस्तृत चर्चा के उपरान्त इस ग्राम सभा द्वारा निम्नलिखित पात्रों का दावा नियमानुसार सही पाया गया:-

क्रमांक	पात्र ग्रामवासी का नाम	जंगल का नाम	वन अधिकार का ब्यौरा
1.	<u>कोई दावा नहीं पाया गया।</u>	-	-
2.			

तदनुसार यह ग्राम सभा इस दावे/इन दावों को पारित करते हुए इसे उप-खण्ड स्तर की समिति को प्रेषित करती है।

उपरोक्त में से निम्नलिखित पात्रों का दावा नियमानुसार सही नहीं पाया गया:-

क्रमांक	पात्र ग्रामवासी का नाम
1.	<u>कोई दावा नहीं किया गया।</u>
2.	

तदनुसार ग्राम सभा इस दावे/इन दावों को निरस्त करती है।

या इस ग्रामसभा की वन अधिकार समिति से प्राप्त सूचना के अनुसार अजमोल जंगल/वन क्षेत्र में कोई भी वन अधिकार का दावा प्राप्त नहीं हुआ।

स्थान अजमोल  
दिनांक 15/10/2018

अधिकृत हस्ताक्षर कर्ता  
ग्राम सभा अजमोल

- ग्रामवासी/ग्रामवासियों के नाम जिन्होंने इस वन क्षेत्र/जंगल में वन आवेदन किया है।
- प्राजैक्ट/कार्य का नाम जिसके लिए वन (संरक्षण) अधिनियम, 1980 के की अनुमति दी जानी है।

प्रधान  
वन समिति [Signature]  
गांव अजमोल, तहसील श्री मैना देवी जी,  
जिला बिलासपुर (छिपड़)

सचिव  
वन समिति [Signature]  
गांव अजमोल, तहसील श्री मैना देवी जी,  
जिला बिलासपुर (छिपड़)

[Signature]  
Village Revenue Officer  
Patwar Circle Sh. Naina Devi  
Teh. Sh. Naina Devi Ji  
Dist. Bilaspur (C.P.)

आज दिनांक 25/10/2018 को वृक्ष संरक्षण  
 समिति द्वारा वृक्षों में से एक वृक्ष को  
 यह प्रमाण पत्र दिया गया है। उपरोक्त वृक्ष  
 व्यवस्थापक संस्था को वनाध्यक्ष से कोई क्षति  
 नहीं है। प्रमाण पत्र प्रस्तुत करने के लिए  
 यह प्रमाण पत्र वृक्ष व्यवस्थापक को भौतिक रूप  
 से प्रमाणपत्र 2006 के अनुसार संबंधित डॉक्टरों  
 के द्वारा प्रमाणित किया जा रहा है।  
 प्रमाण पत्र-संरक्षण से प्राप्त किया जाता है  
 तथा इस प्रमाण पत्र को अंगारानी है।

प्रमाण

प्रमाण  
 वन समिति

गांव अजमोल, तहसील श्री मैना देवी जी,  
 जिला बिलासपुर (छिप्रो)  
 अजमोल

वन समिति  
 गांव अजमोल, तहसील श्री मैना देवी  
 जिला बिलासपुर (छिप्रो)  
 अजमोल

वृक्ष

व्यवस्थापक

व्यवस्थापक

वृक्ष

वृक्ष

वृक्ष

वृक्ष

वृक्ष

वृक्ष

वृक्ष

वृक्ष

वृक्ष

वृक्ष

वृक्ष

वृक्ष

वृक्ष

वृक्ष

वृक्ष

वृक्ष

वृक्ष

वृक्ष

वृक्ष

वृक्ष

वृक्ष

वृक्ष

वृक्ष

वृक्ष

आज दिनांक 25/05/2016 को गांव अज नोल में वन रक्षक प्रमारी घट्टवाल वीट की अध्यक्षता में जनसभा का आयोजन किया गया। श्री इब्राहिम वन रक्षक ने FRA अधिनियम 2005 के बारे में जानकारी दी तथा सरकार के आदेशानुसार प्रत्येक गांव में Forest Right Committee (FRC) कमेटी का गठन करने के बारे में जानकारी दी। समस्त गांववासियों ने सर्वसम्मति से FRC कमेटी का दिनांक 25/05/2016 को निम्न प्रकार से गठन किया :-

क्र.सं.	नाम व पता	मो.नम्बर	पदनाम	हस्ता
1	श्री मंगू राम	(9736052599)	अध्यक्ष	
2	" अमृतलाल	(973621525)	उप-प्रधान	
3	" विक्रम शर्मा	(9833973646)	सचिव	
4	" रमेश चन्द	(973610369)	कोषाध्यक्ष	
5	वाल किशन	(973619273)	सलाहकार	
6	अजय कुमार	(9736055405)	सदस्य	
7	सुनीता देवी	(973617630)	सदस्य	
8	राज कुमारी	(973626955)	सदस्य	
9	सुनील कुमार	(9736421567)	सदस्य	
10	अनिल कुमार	(9736056734)	"	
11	मुकेश कुमार	(9736633057)	"	
12	पवनन्द्र	(9736602307)	"	
13	सह्यालाल	(9736951428)	सदस्य	
14	राजेश कुमार	(9831841399)	सदस्य	
15	पवन कुमार		सदस्य	
16	राम कुमार		सदस्य	
17	विपन कुमार	(9736695134)	सदस्य	



	कादलपा देवी		कादलपा देवी
26	मीराल काल		मीराल काल
27	पुनील कुमाल		Puneet
28	पुनील कुमाल		Umad Kumar
29	शोभा देवी		Reem Bala
30	श्रीजीव कुमाल		Rishanu
31	लक्ष्मी देवी		लक्ष्मी देवी
32	रमन कुमाल		रमन कुमाल
33	सलमा देवी	प्रधान	सलमा देवी
34	पवन कुमाल	वन समिति	पवन कुमाल
35	पवन कुमाल	गाव अजमोल, तहसील श्री जेजा देवी जी, जिला बिलासपुर (छिप्र)	Pawan Kumar
36	राम चंद		राम चंद
37	शोभा देवी		शोभा देवी
38	अनुशया		Anushaya
39	मनु	सचिव	Mannu
40	मंगलदा	वन समिति	Mangal
41	हेमराज	गाव अजमोल, तहसील श्री जेजा देवी जी, जिला बिलासपुर (छिप्र)	Hemraj
42	कमल कुमाल		Kamal Kumar
43	विष्णु राम		Vishnu
44	योगेश्वर		Yogeshwar
45	शिवल राम		Shivlal
46	मंगल कुमाल		Mangal Kumar
47	रमन कुमाल		Raman Kumar
48	सोम देवी		Soma Devi
49	सुनील शर्मा		Sunil Sharma
50	मंगल राज		Mangal Raj
51	किशोरी लाल		Kishori Lal
52	राज कुमाल		Raj Kumar
53	सलोष कुमाल		Salosh Kumar
54	सुनील कुमाल		Sunil Kumar
55	दुधम चंद		Dudham Chand
56	आनिल शर्मा		Anil Sharma

57	कमला देवी	
58	राजेंद्र कुमार	विष्णु कुमार
59	नीरजा कुमार	जिरीराम
60	कंचन शर्मा	कंचन शर्मा
61	सुषमा	सुषमा
62	पानन राम	पानन शर्मा
63	लीला कती	लीला
64	नरेश कुमार	Naresh Kumar
65	योगमाया	योगमाया
66	मन्द लाल	मन्द लाल
67	कांता देवी	कांता देवी
68	उत्तरी	उत्तरी
69	श्री. साधु देवी	Pooja Devi
70	दीपिका	Diipika
71	प्रेम शर्मा	Prem Choudhary
72	शमशा कुमारी	Shayama Kumar
73	दीपिका शर्मा	Deepika Sharma
74	अनमोल शर्मा	Anmol Sharma
75	पुनम	Punam
76	विजय कुमार	Vijay Kumar
77	मलिन कुमार	Malin Kumar
78	कुसम लता	Kusum Lata
79	माधवन्ती	Madhavanti

प्रथम  
 वन समिति  
 गांव अजनील, तहसी श्री नैना देवी जी,  
 जिला बिलासपुर (छिपरा)  
 (0809) 888888  
 सचिव  
 वन समिति  
 गांव अजनील, तहसी श्री नैना देवी जी,  
 जिला बिलासपुर (छिपरा)  
 (0809) 888888

80

**FULL TITLE OF THE PROJECT:** Diversion of 3.3438 hectare of forest land in favour of HPPWD for the construction of link road Bassi Ghawandal Km 0/0 to 6/0 within the jurisdiction of Bilaspur Forest Division.

**FILE NO. :** FP/HP/ROAD/39140/2019

**DATE OF PROPOSAL:** 03.10.2020

**CHECK LIST SERIAL NUMBER: 16**

SITE INSPECTION REPORT NOT BELOW THE RANK OF DCF  
(For the Forest land to be diverted under FCA)

A proposal has been received by this office from The Executive Engineer, Bilaspur Division No.II, HPPWD Bilaspur for diversion (under FCA 1980) of 3.3438 ha. of forest land for non forestry purpose. The subject envisages the use of forest land for the construction of link road Bassi Ghawandal Km 0/0 to 6/0. The site inspection of the land involved in the proposal has been done by me on dated **19.01.2023**.

On inspection of the site, it is found that the land required by the user agency is a forest measuring 3.3438 ha.

The requirement of forest land as proposed by the user agency in Col.2 of part-I is unavoidable and is barest minimum required for the project. Yes Whether any rare/endangered/unique species of flora and fauna found in the area. If so, the details thereof: **No**

Whether any protected archaeological/ heritage site/ defence establishment or any other important monument is located in the area: If so, the details thereof with NOC from competent authority, if required: **No**.

(a) The user agency has not violated the provisions of Forest (conservation) Act, 1980 and no work has been started without proper sanction.


√(b) **It has been found that the user agency has violated the Forest (Conservation) Act, 1980 provisions. A detailed report as per para 1.9 of chapter I, Part C of Hand book of Forest (Conservation) Act, 1980 is attached.**

(Note: whichever of the above is applicable should be shown in bold letters)

Specific recommendation for acceptance or otherwise of the proposal:

Recommended

Place: Bilaspur  
Date: 08.02.2023

  
(Signature)  
Name Forest Officer  
Designation Division  
Office Seal Bilaspur (D.P.)

80A


**FULL TITLE OF THE PROJECT:** Diversion of 3.3438 hectare of forest land in favour of HPPWD for the construction of link road Bassi Ghawandal Km 0/0 to 6/0 within the jurisdiction of Bilaspur Forest Division.

**FILE NO. :** FP/HP/ROAD/39140/2019

**DATE OF PROPOSAL:** 03.10.2020

**~Note on Violation~**

At the spot a road having length approximately 6000 mtrs and 2.50 mtrs. width had already been constructed without the approval of Competent Authority, which is clear cut violation of provisions of FCA,1980. Keeping in view, the extent of violation, damage on a/c. of breaking of land /digging of soil 15000 Sqm @ Rs. 250/- P/m<sup>2</sup> = 37,50,000/- & compensation charges @ Rs. 50/- P/m<sup>2</sup> = 7,50,000/- total amounting to Rs. **45,00,000/-** has been occurred. From the perusal of record pertaining to case, it reveals that this road has been constructed a long time ago; as such it is not possible to fix the responsibility of officer/officials for commission/omission of any action leading to the violation of FCA, 1980.



Divisional Forest Officer,  
Bilaspur Forest Division,  
District Bilaspur, HP

80 B


**Recommendation of D.C.F. Bilaspur,HP**

**FULL TITLE OF THE PROJECT:** Diversion of 3.3438 hectare of forest land in favour of HPPWD for the construction of link road Bassi Ghawandal Km 0/0 to 6/0 within the jurisdiction of Bilaspur Forest Division.

**FILE NO. :** FP/HP/ROAD/39140/2019

**DATE OF PROPOSAL:** 03.10.2020

Vide Notification No. Ft. (a)-1/5/52 dated 15.01.1952 all the waste land has been notified as Forest land in District Bilaspur. Hence, In Bilaspur district except small land holding all the land available is forest land. Keeping in view all other alternatives, the diversion of 3.3438 forest land is unavoidable. As per user agency the construction of link road will provide all weather connectivity to the villagers those are facing lot of inconveniences due to non availability of road to this village, construction of this road will provide benefit to 500 souls. Hence, the project is recommended.

  
Divisional Forest Officer,  
Bilaspur Forest Division,  
Distt. Bilaspur, H.P.

81

**FULL TITLE OF THE PROJECT:** Diversion of 3.3438 hectare of forest land in favour of HPPWD for the construction of link road Bassi Ghawandal Km 0/0 to 6/0 within the jurisdiction of Bilaspur Forest Division.

**FILE NO. :** FP/HP/ROAD/39140/2019

**DATE OF PROPOSAL:** 03.10.2020

**CHECK LIST SERIAL NUMBER: 17**  
LOCATION MAP

Location Map of Non Forest/Degraded Forest Area identified for Compensatory Afforestation in lieu of proposal for diversion of **3.3438** Ha. of forest land for construction of link road Bassi Ghawandal Km 0/0 to 6/0 in Bilaspur District.

---

Village: DPF Dhalet, Tehsil: Shree Naina Devi Ji District: Bilaspur, Forest Division  
Bilaspur


Forest Range:- Shree Naina Devi ji

No./Compartment No./Survey No.:- H43E7 Area:- DPF Dhalet.

---

Map attached

Area to be taken for Compensatory Afforestation

  
Divisional Forests Officer  
Bilaspur Forest Division  
Distt. Bilaspur, HP

**(COMPENSATORY AFFORESTATION- FENCING WITH RCC FENCE POSTS) Norms for new plantation in Non-tribal areas (at wage rate of Rs. 350/- for non tribal areas)**

*Modal : 1100 Plants per hectare- Activity-wise calculations)*

**CHECK LIST SERIAL NUMBER:18**

Sr. No.	Particulars Of Works	Unit	Qty	Rate per unit at the wage rate of 150/-	Manday's involved	Amount at wage rate of Rs. 350/- for Non-Tribal areas
<b>A</b>	<b>SURVEY, DEMACATION &amp; FENCING:-</b>					
1	Survey & Demarcation of Plantion Area	Ha.	1	101.00	0.67	234.5
2	Preparation/ Purchase of RCC Fence Post	No.	50	525.00	0.00	26250
3	Carriage of RCC Fence Post upto 165 cm long over a distance of 2 km uphill/ downhill	KM/No.	50	33.50	22.33	7815.5
4	Preparation/ Digging of Holes of 20x30x50 cm	No.	50	9.06	3.02	1057
5	Fixing of RCC Fence Post i/c Strutting	No.	50	7.16	2.39	836.5
6	Carriage of B/Wire over distance 2 Kms uphill/downhill	KM/Qtl.	0.75	73.65	0.74	259
7	Stretching & Fixing of Barbed Wire in 4 Strands	Rmt.	600	4.80	8.00	2880
8	Interlacing of Thorny Bushes along the Fence	Rmt.	150	4.09	4.09	1431.5
9	Cost of Barbed wire	Qtl.	0.75	12128.00	0.00	9096
<b>Total -A / Survey, Demarcation &amp; Fencing:</b>						<b>49860.00</b>
						<b>Or Say</b>
						<b>49900</b>
<b>B</b>	<b>PLANTING:-</b>					
1	Bush Cutting in Strips (3mx3m)	Ha.	1	1192.80	7.95	2783
2	Digging of Pits of 45x45x45 cm Size	No.	1100	9.54	69.96	24486
3	Filling of Pits of 45x45x45 cm Size	No.	1100	2.72	19.95	6983
4	Carriage of Plants in P. Bags over distance 2 Km uphill/downhill	KM/No.	1100	1.90	27.87	9755
5	Planting of Plants Raised in P/Bags	No.	1100	2.18	15.99	5597
6	Consturction of Inspection Path	Rmt.	100	11.00	7.33	2566
7	Cost of Sign Board, Carriage& Fixing	No.	0	L/S	0.00	1000
<b>Total - B/ Planting:</b>						<b>53170.00</b>
						<b>Or Say</b>
						<b>53200</b>
<b>Total Fencing and Planting (A+B)</b>						<b>103100</b>
<b>Norms for Maintenance of Old Plantation in Non-Tribal Areas</b>						
<b>C</b>	<b>MAINTENANCE</b>					
<b>1st year maintenance (30% beating up of failures)</b>						
1	Re - Digging of pits 45X45X45 cms	No	330	4.77	10.49	3673
2	Filling of pits 45X45X45 cms	No	330	2.72	5.98	2095
3	Planting of Plants Raised in P/Bags	No	330	2.18	4.80	1679
4	Carriage of Plants in P. Bags over distance 2 Km uphill/downhill	KM/No.	330	1.90	8.36	2926
5	Repair of fencing	Rmt	60	1.80	0.72	252
<b>Total 1st year maintenance</b>						<b>10625.00</b>
						<b>Or Say</b>
						<b>10700</b>
<b>2nd year maintenance (20% beating up of failures)</b>						
1	Re - Digging of pits 45X45X45 cms	No	220	4.77	7.00	2449
2	Filling of pits 45X45X45 cms	No	220	2.72	3.99	1396
3	Planting of Plants Raised in P/Bags	No	220	2.18	3.20	1120
4	Carriage of Plants in P. Bags over distance 2 Km uphill/downhill	No	220	1.90	5.57	1951
5	Repair of fencing	RMT	60	1.80	0.72	252
<b>Total 2nd year maintenance</b>						<b>7168</b>
						<b>Or Say</b>
						<b>7200</b>
<b>3rd year to 10th maintenance (10% beating up of failures)</b>						

1	Re - Digging of pits 45X45X45 cms	No	110	4.77	3.50	1225
2	Filling of pits 45X45X45 cms	No	110	2.72	1.99	698
3	Planting of Plants Raised in P/Bags	No	110	2.18	1.60	560
4	Carriage of Plants in P. Bags over distance 2 Km uphill/downhill	No	110	1.90	2.79	975
5	Repair of fencing	RMT	60	1.80	0.72	252
<b>Total 3rd year maintenance</b>						<b>3710</b>
						<b>Or Say</b>
1 4th year Maintenance						3800
2 5th year Maintenance						3800
3 6th year Maintenance						3800
4 7th year Maintenance						3800
5 8th year Maintenance						3800
6 9th year Maintenance						3800
7 10th year Maintenance						3800
<b>Total (C) Maintenance cost for 10 years</b>						<b>48300</b>

Activity	Name of component	Non tribal Areas (Amt in Rs.)
Cleaning of areas infested with invasive Alien Species upto 75%	(Year-I)- Clearing of new areas	31615.00
	(Year-II) 1st Maint. Of cleared areas	6910.00
	(Year-III) 2nd Maint. Of cleared areas	4245.00
	year-IV)-3rd Maint. Of cleared areas	4245.00
Total cost including Maint.		47015.00

**E TOTAL NEW + MAINTENANCE + CLEANING (A+B+C+D)= 198415.00**

### Full Title of the Project:

Diversion of 3.3438 hectare of forest land in favour of HPPWD for the Construction of link road Bassi Ghawandal KM 0/0 to 6/0 in Distt. Bilaspur HP

File No.: FP/HP/Road/39140/2019

Date of Proposal: 3.10.2020

### "SCHEME FOR COMPENSATORY AFFORESTATION"

#### 1 Detail of degraded forest land/non-forest land:-

District	Bilaspur	Village	Dhalet
Tehsil	Naina Devi Ji		
Name of Division	Bilaspur	Range	Naina Devi Ji
Block/Compartment	DPF Dhalet		
Area to be afforested (in hac)			6.6876

#### 2 Description of area:

(i)	Whether the site selected for Compensatory Afforestation is a land bank or not:	YES
(ii)	If the CA site is other than the land blank, reasons be given	N.A.
(iii)	In case of non forest area identified for CA, then what is the distance of CA site from the adjoining forest boundary	N.A.
(iv)	Soil Type:	Sandy loom mixed with rocky strata
(v)	Topography:	
	(a): Hilly	
	(b): Slope: Medium	
(vi)	Whether the area is bearing any root stock of vegetation:	No

#### 3 Schedule of Plantation Programme:

(A) Detail of yearwise break up of requirement of funds is as under

Year	Area in Hact	Rate P/hac
0 <sup>th</sup> Year Fencing & Planting	1.00	103100
1 <sup>th</sup> Year	1.00	10700

2 <sup>nd</sup> Year	1.00	7200	
3 <sup>rd</sup> Year	1.00	3800	
4 <sup>th</sup> Year	1.00	3800	
5 <sup>th</sup> Year	1.00	3800	
6 <sup>th</sup> Year	1.00	3800	
7 <sup>th</sup> Year	1.00	3800	
8th year	1.00	3800	
9th year	1.00	3800	
10th year	1.00	3800	
<b>Total (A):-</b>	<b>1.00</b>	<b>151400</b>	

**(B) Cleaning of areas infested with invasive Alien Species upto 75%.**

Year	Area in Hact	Rate P/hac	
Year New	1.00	31615.00	
1 <sup>th</sup> Year	1.00	6910.00	
2 <sup>nd</sup> Year	1.00	4245.00	
3rd year	1.00	4245.00	
<b>Total (B)</b>		<b>47015.00</b>	
<b>Gross Total for 1 Hact (A+B):-</b>	<b>1.00</b>	<b>198415.00</b>	
<b>Total C.A. Expenditure for raising of CA</b>		<b>6.6876</b>	<b>1326920.15</b>

**4 Technical details:**

Technical details of Compensatory Afforestation Scheme are as follows:

- a) General Details: The area will be closed to improve the vegetation cover to enhance the moisture and water
- b) Spacing: 3.00x3.00
- c) Species: Khair, Shisham, Chil and medical species i.e. Harar, Behra, Amla, Arjun Ritha, Jamun etc.
- d) Plantation Method: Triangular Planting/ Pit digging.
- e) Soil and Moisture Conservation Works: Small scale engineering work will be carried out to enhance the
- f) Protection (Fencing, Watch Man, People's Participation etc.):-
- g) Proposed Monitoring Mechanism:- As per guidelines.
- h) Any other information:- Nil

**Detail of Plants to be Planted:**

a	Area to be afforested:	6.6876	Hact.
b	Number of plants to be afforested per Hact.:	1100	Nos.
c	Total number of plants including maintenance:	16920	Nos.
d	Cost per plant	21.18	P/plant
	<b>Total Cost of plants</b>	<b>358366</b>	
	<b>Total CA+ Cost of plants=</b>	<b>1685286.15</b>	
	Contingency Charges @5%	84264	
	Departmental Charges @ 17.5%	294925	
	GST @ 18% on cost of Fence Posts and B/Wire	42548	
	<b>G. Total CA Scheme =</b>	<b>2107024</b>	

*Approved*

*[Signature]*  
 Chief Conservator of Forests  
 Bilaspur Forest Circle  
 Bilaspur (H.P.)

*[Signature]*  
 Divisional Forest Officer,  
 Bilaspur Forest Division  
 Bilaspur, HP.  
 Bilaspur (H.P.)

**General Abstract of trees the Diversion of 3.3438 hect of forest land in favour of HPPWD for the construction of link Road from Bassi to Ghawandal 0/0 to 6 kms Beat Kot & Ghatewal Block Kot Range Sh Naina Devi Ji Forest Division Bilaspur.**

S.No	Name of Trees	Botanical Name	Classification of Trees												Total	Volume	Rate per m3	Amount	
			0-30	31-60	61-90	91-120	121-150	151-180	181-210	211-240	241-270	271-300							
1	Amaltas	Cassia fistula	13	7	6	0	0	0	0	0	0	0	0	0	0	13	1.552	12246	19005.79
2	Amla	Phyllanthus emblica	0	5	2	0	0	0	0	0	0	0	0	0	0	7	0.688	12246	8425.24
3	Bagad	Ficus benghalensis	0	5	2	0	0	1	2	1	0	0	0	0	11	4.391	12246	53772.18	
4	Barna	Crataeva religiosa	0	2	0	0	0	0	0	0	0	0	0	0	2	0.128	12246	1567.48	
5	Barnah	Feronia limonia	0	2	1	0	0	0	0	0	0	0	0	0	3	0.312	12246	3820.75	
6	Behra	Terminalia belerica	0	1	0	1	0	0	0	0	0	0	0	0	2	0.482	12246	5902.57	
7	ber	Zizphus mauratiana	3	1	1	0	0	0	0	0	0	0	0	0	2	0.248	12246	3037	
8	Bil	Aegle marmelos	6	7	0	0	0	0	0	0	0	0	0	0	7	0.448	12246	5486.2	
9	Chamrar	Ehretia laevis	0	1	0	0	0	0	0	0	0	0	0	0	1	0.064	12246	783.74	
10	Chhal	Anogeissus latifolia	3	37	74	22	2	1	0	0	0	0	0	0	136	32.209	12246	394431.41	
11	Dakanan	Diospyros cordifolia	0	4	1	0	0	0	0	0	0	0	0	0	5	0.44	12246	5388.24	
12	Goela	Casuarina tomentosa	0	2	0	0	0	0	0	0	0	0	0	0	2	0.128	12246	1567.48	
13	Gulai	Ficus glomerata	0	1	2	1	0	1	0	0	0	0	0	0	5	1.735	12246	21246.81	
14	Jamun	Syzgium caryophyllatum	0	1	2	0	0	0	0	0	0	0	0	0	3	0.432	12246	5290.27	
15	Kamal	Mitragyna parvifolia	8	13	4	4	0	0	0	0	0	0	0	0	21	2.366	12246	28974.03	
16	Kangu	Flacourtia indica	6	17	6	1	0	0	0	0	0	0	0	0	24	2.61	12246	31962.06	
17	Kasonda	Cassia catenatus	0	1	1	0	0	0	0	0	0	0	0	0	2	0.248	12246	3037	
18	Khair	Cassia Caterachu	20	60	5	0	0	0	0	0	0	0	0	0	65	2.5485	139345	354611.03	
19	Kuni	Terminalia elliptica	0	1	0	0	0	0	0	0	0	0	0	0	1	0.064	12246	783.74	
20	Lochini	Leucaena leucocephala	6	2	2	1	0	0	0	0	0	0	0	0	5	0.914	12246	11192.84	
21	Neem	Azadirachta indica	16	4	2	2	0	0	0	0	0	0	0	0	8	1.46	12246	17879.16	
22	Palah	Butea monosperma	0	16	9	3	1	0	0	0	0	0	0	0	29	4.815	12246	59013.47	
23	Pipal	Ficus religiosa	0	1	0	0	0	0	0	0	0	0	0	0	1	0.064	12246	783.74	
24	Peru	Acacia leucophloea	0	4	5	1	0	0	0	0	0	0	0	0	10	1.594	12246	19520.12	
25	Salambra	Lanra coronandelia	9	15	18	4	4	0	0	0	0	0	0	0	41	9.484	12246	116141.06	
26	Shisiam	Dalbergia sissoo	0	4	2	1	0	0	0	0	0	0	0	0	7	1.042	47030	49067.78	
27	Sis	Albizia lebbek	4	1	1	0	0	0	0	0	0	0	0	0	2	0.248	12246	3037	
		<b>Total=</b>	<b>94</b>	<b>215</b>	<b>146</b>	<b>41</b>	<b>9</b>	<b>3</b>	<b>1</b>	<b>0</b>	<b>0</b>	<b>0</b>	<b>0</b>	<b>0</b>	<b>415</b>	<b>70.7185</b>	<b>500</b>	<b>1225728.19</b>	
																		<b>47000</b>	
																		<b>1272728.19</b>	
																		<b>1272728</b>	

*(Signature)*  
**Range Forest Officer**  
**Forest Range**  
**Sh. Naina Devi J**

*(Signature)*  
**Forest Block Officer**  
**Forest Block Kot**

*(Signature)*

*(Signature)*  
**Division Forest Officer**  
**Bilaspur Forest Division**  
**Bilaspur (H.P.)**

Abstract of trees the Diversion of 3.3438 hect of forest land in favour of HPPWD for the construction of link Road from Bassi to Ghawandal 0/0 to 6 kms Beat Kot & Ghatewal Block Kot Range Sh Naina Devi Ji Forest Division Bilaspur.

S.No	Name of Trees	Botanical Name	Classification of Trees												Total	Volume	Rate per m <sup>3</sup>	Amount
			0-30	31-60	61-90	91-120	121-150	151-180	181-210	211-240	241-270	271-300						
1	Amaltas	Cassia fistula	13	7	6	0	0	0	0	0	0	0	0	0	13	1.552	12246	19005.79
2	Amla	Phyllanthus emblica	0	5	2	0	0	0	0	0	0	0	0	0	7	0.688	12246	8425.24
3	Bargad	Ficus benghalensis	0	5	2	0	0	1	2	1	0	0	0	0	11	4.391	12246	53772.18
4	Barna	Crataeva religiosa	0	2	0	0	0	0	0	0	0	0	0	0	2	0.128	12246	1567.48
5	Barnah	Feronia limonia	0	2	1	0	0	0	0	0	0	0	0	0	3	0.312	12246	3820.75
6	Behra	Terminalia belerica	0	1	0	0	0	0	0	0	0	0	0	0	1	0.064	12246	783.74
7	ber	Ziziphus mauratiana	3	1	1	0	0	0	0	0	0	0	0	0	2	0.248	12246	3037
8	Bil	Aegle marmelos	6	7	0	0	0	0	0	0	0	0	0	0	7	0.448	12246	5486.2
9	Chamror	Ehretia laevis	0	1	0	0	0	0	0	0	0	0	0	0	1	0.064	12246	783.74
10	Chhal	Anogeissus latifolia	3	36	72	21	0	0	0	0	0	0	0	0	132	31.359	12246	384022.31
11	Dakanan	Diospyros cordifolia	0	4	1	0	0	0	0	0	0	0	0	0	5	0.44	12246	5388.24
12	Goela	Casearia tomentosa	0	2	0	0	0	0	0	0	0	0	0	0	2	0.128	12246	1567.48
13	Gular	Ficus glomerata	0	1	2	1	1	0	0	0	0	0	0	0	5	1.735	12246	21246.81
14	Janun	Syzygium caryophyllatum	0	1	2	0	0	0	0	0	0	0	0	0	3	0.432	12246	5290.27
15	Kamal	Mitragyna parvifolia	8	13	3	3	0	0	0	0	0	0	0	0	19	2.118	12246	25937.02
16	Kangu	Flacourtia indica	6	17	6	1	0	0	0	0	0	0	0	0	24	2.61	12246	31962.06
17	Kasonda	Carissa carandus	0	1	1	0	0	0	0	0	0	0	0	0	2	0.248	12246	3037
18	Khair	Cassia Cateachu	20	60	5	0	0	0	0	0	0	0	0	0	65	2.5485	139145	354611.03
19	Kumi	Terminalia elliptica	0	1	0	0	0	0	0	0	0	0	0	0	1	0.064	12246	783.74
20	Locinia	Leucaena leucocephala	6	2	2	1	0	0	0	0	0	0	0	0	5	0.914	12246	11192.84
21	Neem	Azadirachta indica	16	4	2	2	0	0	0	0	0	0	0	0	8	1.46	12246	17879.16
22	palash	Butea monosperma	0	16	9	3	1	0	0	0	0	0	0	0	29	4.819	12246	59013.47
23	Pipal	Ficus religiosa	0	1	0	0	0	0	0	0	0	0	0	0	1	0.064	12246	783.74
24	Reru	Acacia leucophloea	0	4	5	1	0	0	0	0	0	0	0	0	10	1.594	12246	19520.12
25	Salambra	Lannea coromandelica	9	15	18	4	4	0	0	0	0	0	0	0	41	9.484	12246	116141.06
26	Shisham	Dalbergia sissoo	0	4	2	1	0	0	0	0	0	0	0	0	7	1.042	47090	49067.78
27	Sirs	Albizia lebbek	4	1	1	0	0	0	0	0	0	0	0	0	2	0.248	12246	3037
		Total=	94	214	143	38	1	9	3	1	0	0	0	0	408	69.2025		1207163.25
															94		500	47000
															Total=			1254163.25

*(Signature)*  
Sh. Naina Devi Ji

*(Signature)*  
Forest Block Officer  
Forest Range  
Forest Block Kot

*(Signature)*  
Range Forest Officer  
Forest Range  
Sh. Naina Devi Ji

Enumeration List of trees the Diversion of 3.3438 hact of forest land in favour of HPPWD for the construction of link Road from Bassi to Ghawandal 0/0 to 6 kms Beat Kot & Ghatewal Block Kot Range Sh Naina Devi Ji Forest Division Bilaspur.

S.No	Name of Forest	Kh. No	Area	RD No	Enumeration No	Specise	Botanical name	Diameter (cm)	Class	Remarks
	UPF Bassi	395/364/397 /1	0.3794	0/0 to 0/100	1	Khair	Cassia Catechu	35	V	0
					2	Khair	Cassia Catechu	56	V	Green Standing
					3	Reru	Acacia leucophloea	87	IV	Green Standing
					4	Reru	Acacia leucophloea	35	V	Green Standing
					5	Khair	Cassia Catechu	46	V	Green Standing
					6	Khair	Cassia Catechu	42	V	Green Standing
					7	Khair	Cassia Catechu	47	V	Green Standing
					8	Salambra	Lannea coromandelica	80	IV	Green Standing
					9	Khair	Cassia Catechu	49	V	Green Standing
					10	Salambra	Lannea coromandelica	74	IV	Green Standing
					11	Khair	Cassia Catechu	55	V	Green Standing
					12	Khair	Cassia Catechu	38	V	Green Standing
					13	Khair	Cassia Catechu	69	IV	Green Standing
					14	Khair	Cassia Catechu	35	V	Green Standing
					15	Khair	Cassia Catechu	56	V	Green Standing
				0/101 to 0/200	16	Salambra	Lannea coromandelica	42	V	Green Standing
					17	Salambra	Lannea coromandelica	67	IV	Green Standing
					18	Khair	Cassia Catechu	49	V	Green Standing
					19	Khair	Cassia Catechu	35	V	Green Standing
					20	Khair	Cassia Catechu	32	V	Green Standing
					21	Khair	Cassia Catechu	31	V	Green Standing
					22	Khair	Cassia Catechu	32	V	Green Standing
					23	Khair	Cassia Catechu	48	V	Green Standing
					24	Shisham	Dalbergia sissoo	99	III	Green Standing
					25	Khair	Cassia Catechu	36	V	Green Standing
				0/201 to 0/300	26	Khair	Cassia Catechu	55	V	Green Standing
					27	Khair	Cassia Catechu	54	V	Green Standing
					28	Reru	Acacia leucophloea	81	IV	Green Standing
					29	Khair	Cassia Catechu	43	V	Green Standing
					30	Khair	Cassia Catechu	32	V	Green Standing
					31	Noen	Azadirachta indica	30	V	Green Standing
					32	Kasanda	Carissa carandas	45	V	Green Standing
					33	Goela	Casuarina tomentosa	40	V	Green Standing
					34	Khair	Cassia Catechu	54	V	Green Standing
					35	Khair	Cassia Catechu	47	V	Green Standing
					36	Khair	Cassia Catechu	70	IV	Green Standing
					37	Khair	Cassia Catechu	56	V	Green Standing
					38	Khair	Cassia Catechu	51	V	Green Standing
					39	Khair	Cassia Catechu	45	V	Green Standing
					40	Khair	Cassia Catechu	32	V	Green Standing
					41	Khair	Cassia Catechu	56	V	Green Standing
					42	Palash	Butea monosperma	64	IV	Green Standing
					43	Noen	Azadirachta indica	101	III	Green Standing
					44	Salambra	Lannea coromandelica	105	III	Green Standing
					45	Salambra	Lannea coromandelica	127	IIA	Green Standing
					46	Salambra	Lannea coromandelica	35	V	Green Standing
					47	Salambra	Lannea coromandelica	67	IV	Green Standing
					48	Salambra	Lannea coromandelica	66	IV	Green Standing
					49	Khair	Cassia Catechu	70	V	Green Standing
				0/400 to 0/500	50	Salambra	Lannea coromandelica	64	V	Green Standing
					51	Chul	Artocarpus lacucha	35	V	Green Standing

  
 Range Forest Officer  
 Forest Range  
 Sh Naina Devi Ji  
  
 Forest Block Officer  
 Forest Block Kot




				52	Salambra	Lannea coromandelica	66	IV	Green Standing
				53	Locinia	Leucaena leucocephala	68	IV	Green Standing
				54	Reru	Acacia leucophloea	55	V	Green Standing
				55	Neem	Azadirachta indica	95	III	Green Standing
				56	Locinia	Leucaena leucocephala	92	III	Green Standing
				57	Neem	Azadirachta indica	49	V	Green Standing
				58	Salambra	Lannea coromandelica	73	IV	Green Standing
				59	Reru	Acacia leucophloea	60	IV	Green Standing
				60	Dakanan	Diospyros cordifolia	88	IV	Green Standing
				61	Dakanan	Diospyros cordifolia	49	V	Green Standing
				62	Neem	Azadirachta indica	75	IV	Green Standing
				63	Dakanan	Diospyros cordifolia	30	V	Green Standing
				64	Shisham	Dalbergia sissoo	31	V	Green Standing
				65	Locinia	Leucaena leucocephala	70	IV	Green Standing
				66	Shisham	Dalbergia sissoo	71	IV	Green Standing
				67	Shisham	Dalbergia sissoo	54	V	Green Standing
				68	Amaltas	Cassia fistula	36	V	Green Standing
				69	Shisham	Dalbergia sissoo	58	V	Green Standing
				70	Shisham	Dalbergia sissoo	75	IV	Green Standing
			0/500 to 0/600	71	Salambra	Lannea coromandelica	42	V	Green Standing
				72	Khair	Cassia Catechu	48	V	Green Standing
				73	Salambra	Lannea coromandelica	98	III	Green Standing
				74	Salambra	Lannea coromandelica	72	IV	Green Standing
				75	Khair	Cassia Catechu	42	V	Green Standing
				76	Khair	Cassia Catechu	41	V	Green Standing
				77	Khair	Cassia Catechu	30	V	Green Standing
				78	Khair	Cassia Catechu	31	V	Green Standing
				79	Khair	Cassia Catechu	46	V	Green Standing
				80	Khair	Cassia Catechu	54	V	Green Standing
				81	Khair	Cassia Catechu	40	V	Green Standing
				82	Khair	Cassia Catechu	60	V	Green Standing
				83	Salambra	Lannea coromandelica	56	V	Green Standing
				84	Bil	Aegle marmelos	30	V	Green Standing
				85	Khair	Cassia Catechu	44	V	Green Standing
				86	Khair	Cassia Catechu	54	V	Green Standing
				87	palash	Butea monosperma	86	IV	Green Standing
				88	Khair	Cassia Catechu	45	V	Green Standing
				89	Khair	Cassia Catechu	30	V	Green Standing
			0/600 to 0/700	90	Khair	Cassia Catechu	56	V	Green Standing
				91	palash	Butea monosperma	60	IV	Green Standing
				92	Khair	Cassia Catechu	44	V	Green Standing
				93	Khair	Cassia Catechu	53	V	Green Standing
				94	Khair	Cassia Catechu	50	V	Green Standing
				95	Salambra	Lannea coromandelica	51	V	Green Standing
				96	Khair	Cassia Catechu	43	V	Green Standing
				97	Khair	Cassia Catechu	46	V	Green Standing
				98	Khair	Cassia Catechu	35	V	Green Standing
				99	Khair	Cassia Catechu	31	V	Green Standing
				100	Neem	Azadirachta indica	30	V	Green Standing
				101	Khair	Cassia Catechu	31	V	Green Standing
			0/700 to 0/800	102	palash	Butea monosperma	40	V	Green Standing
				103	Khair	Cassia Catechu	52	V	Green Standing
				104	Rangu	Flacourtia indica	71	IV	Green Standing
				105	Khair	Cassia Catechu	32	V	Green Standing
				106	Khair	Cassia Catechu	33	V	Green Standing
				107	palash	Butea monosperma	60	IV	Green Standing
				108	palash	Butea monosperma	55	V	Green Standing
				109	palash	Butea monosperma	48	V	Green Standing
				110	palash	Butea monosperma	46	V	Green Standing
				111	Khair	Cassia Catechu	35	V	Green Standing
				112	Khair	Cassia Catechu	35	V	Green Standing
				113	palash	Butea monosperma	62	IV	Green Standing

  
 Range Forest Officer  
 Sh. Naina Devi Ji

Forest Block Officer  
 Forest Block Officer

  
 Range Forest Officer  
 Forest Range  
 Sh. Naina Devi Ji

				114	palash	Butea monosperma	58	V	Green Standing
				115	palash	Butea monosperma	53	V	Green Standing
			0/800 to 0/900	116	palash	Butea monosperma	51	V	Green Standing
				117	palash	Butea monosperma	51	V	Green Standing
				118	palash	Butea monosperma	35	V	Green Standing
				119	palash	Butea monosperma	32	V	Green Standing
				120	palash	Butea monosperma	62	IV	Green Standing
				121	Khair	Cassia Catechu	68	IV	Green Standing
				122	Kangu	Flacourtia indica	40	V	Green Standing
				123	Khair	Cassia Catechu	30	V	Green Standing
				124	Khair	Cassia Catechu	31	V	Green Standing
				125	Khair	Cassia Catechu	50	V	Green Standing
				126	Bil	Aegle marmelos	51	V	Green Standing
				127	Amaltas	Cassia fistula	84	IV	Dry Standing
			0/900 to 1 km	128	Reru	Acacia leucophloea	60	V	Green Standing
				129	palash	Butea monosperma	109	III	Green Standing
				130	palash	Butea monosperma	55	V	Green Standing
				131	palash	Butea monosperma	37	V	Green Standing
				132	palash	Butea monosperma	41	V	Green Standing
			1/00 to 1/100	133	palash	Butea monosperma	56	V	Green Standing
				134	Kangu	Flacourtia indica	30	IV	Green Standing
				135	palash	Butea monosperma	91	III	Green Standing
				136	palash	Butea monosperma	117	III	Green Standing
				137	palash	Butea monosperma	80	IV	Green Standing
				138	palash	Butea monosperma	70	IV	Green Standing
				139	Amaltas	Cassia fistula	65	IV	Dry Standing
			1/101 to 1/200	140	Bil	Aegle marmelos	30	V	Green Standing
				141	Salambra	Lannea coromandelica	68	IV	Green Standing
				142	Salambra	Lannea coromandelica	50	V	Green Standing
				143	Salambra	Lannea coromandelica	52	V	Green Standing
				144	Salambra	Lannea coromandelica	30	V	Green Standing
				145	Salambra	Lannea coromandelica	68	IV	Green Standing
				146	Salambra	Lannea coromandelica	78	IV	Green Standing
				147	Salambra	Lannea coromandelica	65	IV	Green Standing
				148	Chhal	Anogeisus latifolia	86	IV	Green Standing
			1/201 to 1/300	149	Salambra	Lannea coromandelica	80	IV	Green Standing
				150	Reru	Acacia leucophloea	35	V	Green Standing
				151	Bil	Aegle marmelos	30	V	Green Standing
				152	Sirs	Albizia lebbek	32	V	Green Standing
			1/301 to 1/400	153	Amaltas	Cassia fistula	88	IV	Green Standing
				154	Amla	phylanthus emblica	48	V	Green Standing
				155	Amla	phylanthus emblica	34	V	Green Standing
				156	Bil	Aegle marmelos	35	V	Green Standing
				157	Kangu	Flacourtia indica	62	IV	Green Standing
			1/401 to 1/500	158	Reru	Acacia leucophloea	83	IV	Green Standing
				159	Amaltas	Cassia fistula	51	V	Green Standing
				160	Amaltas	Cassia fistula	41	V	Green Standing
UPF Ranni	135/128/3	0.3458	1/501 to 1/600	161	Kangu	Flacourtia indica	63	IV	Green Standing
				162	Salambra	Lannea coromandelica	118	III	Green Standing
				163	Amaltas	Cassia fistula	38	V	Green Standing
				164	Bil	Aegle marmelos	30	V	Green Standing
				165	Salambra	Lannea coromandelica	122	IIA	Green Standing
				166	Salambra	Lannea coromandelica	47	V	Green Standing
				167	Salambra	Lannea coromandelica	46	V	Green Standing
				168	Dakanan	Diospyros cordifolia	50	V	Green Standing
				169	Chhal	Anogeisus latifolia	113	III	Green Standing
			1/601 to 1/700	170	Barna	Crataeva religiosa	54	V	Green Standing
				171	Kangu	Flacourtia indica	48	V	Green Standing
				172	Salambra	Lannea coromandelica	78	IV	Green Standing
				173	Chhal	Anogeisus latifolia	67	IV	Green Standing
				174	Barna	Crataeva religiosa	45	V	Green Standing
				175	palash	Butea monosperma	62	IV	Green Standing

  
 Range Forest Officer  
 Forest Range  
 Sh. Naina District  
  
 Forest Block Officer  
 Forest Block 

				176	Chhal	Anogeissus latifolia	80	IV	Green Standing
				177	Chhal	Anogeissus latifolia	86	IV	Green Standing
				178	Khair	Cassia Catechu	80	IV	Green Standing
			1/701 to 1/800	179	Chhal	Anogeissus latifolia	36	V	Green Standing
				180	Khair	Cassia Catechu	48	V	Green Standing
				181	Chhal	Anogeissus latifolia	65	IV	Green Standing
				182	Chhal	Anogeissus latifolia	103	III	Green Standing
				183	Chhal	Anogeissus latifolia	91	III	Green Standing
				184	Chhal	Anogeissus latifolia	97	III	Green Standing
				185	Kangu	Flacourtia indica	44	V	Green Standing
				186	kamal	Mitragyna parvifolia	70	IV	Green Standing
				187	kamal	Mitragyna parvifolia	35	V	Green Standing
				188	Chhal	Anogeissus latifolia	64	IV	Green Standing
				189	Chhal	Anogeissus latifolia	48	V	Green Standing
				190	Chhal	Anogeissus latifolia	115	III	Green Standing
				191	Chhal	Anogeissus latifolia	82	IV	Green Standing
				192	Chhal	Anogeissus latifolia	121	IIA	Green Standing
				193	Dakanan	Diospyros coruifolia	34	V	Green Standing
			1/801 to 1/900	194	Amaltas	Cassia fistula	38	V	Green Standing
				195	Chhal	Anogeissus latifolia	117	III	Green Standing
				196	Chhal	Anogeissus latifolia	95	IV	Green Standing
				197	Chhal	Anogeissus latifolia	75	IV	Green Standing
				198	Chhal	Anogeissus latifolia	61	IV	Green Standing
				199	Chhal	Anogeissus latifolia	56	V	Green Standing
				200	Chhal	Anogeissus latifolia	73	IV	Green Standing
				201	Chhal	Anogeissus latifolia	52	V	Green Standing
				202	Chhal	Anogeissus latifolia	84	IV	Green Standing
				203	Bargad	Ficus benghalensis	175	IIIB	Green Standing
				204	Chhal	Anogeissus latifolia	80	IV	Green Standing
				205	Kangu	Flacourtia indica	54	V	Green Standing
				206	Chhal	Anogeissus latifolia	70	IV	Green Standing
				207	Chhal	Anogeissus latifolia	78	IV	Green Standing
				208	Chhal	Anogeissus latifolia	62	IV	Green Standing
				209	Salambra	Lannea coromandelica	119	III	Green Standing
				210	Salambra	Lannea coromandelica	121	IIA	Green Standing
			1/900 to 2km	211	Salambra	Lannea coromandelica	51	V	Green Standing
				212	Amla	phyllanthus emblica	38	V	Green Standing
				213	Amla	phyllanthus emblica	37	V	Green Standing
				214	Chhal	Anogeissus latifolia	41	V	Green Standing
				215	Gular	Ficus glomerata	70	IV	Green Standing
				216	Gular	Ficus glomerata	110	III	Green Standing
				217	kamal	Mitragyna parvifolia	50	V	Green Standing
				218	kamal	Mitragyna parvifolia	40	V	Green Standing
				219	Salambra	Lannea coromandelica	35	V	Green Standing
				220	Chhal	Anogeissus latifolia	60	IV	Green Standing
				221	kamal	Mitragyna parvifolia	30	V	Green Standing
				222	kamal	Mitragyna parvifolia	34	V	Green Standing
				223	kamal	Mitragyna parvifolia	31	V	Green Standing
				224	kamal	Mitragyna parvifolia	91	III	Green Standing
				225	Salambra	Lannea coromandelica	121	IIA	Green Standing
				226	kamal	Mitragyna parvifolia	58	V	Green Standing
				227	kamal	Mitragyna parvifolia	40	V	Green Standing
				228	kamal	Mitragyna parvifolia	54	V	Green Standing
				229	Gular	Ficus glomerata	140	IIA	Green Standing
				230	Chhal	Anogeissus latifolia	117	III	Green Standing
				231	ber	Zizphus mauritiana	31	V	Green Standing
				232	kamal	Mitragyna parvifolia	52	V	Green Standing
				233	Amaltas	Cassia fistula	50	V	Green Standing
			2km/00 to 2/100	234	palash	Butea monosperma	30	V	Green Standing
				235	Chhal	Anogeissus latifolia	100	III	Green Standing
				236	Chhal	Anogeissus latifolia	80	IV	Green Standing
				237	Chhal	Anogeissus latifolia	50	V	Green Standing


*[Handwritten signatures]*  
 G. K. S. B. S. J. S. J.  
 Forest Block           

*[Handwritten signature]*  
 Range Forest Officer  
 Forest Range  
 Forest Officer Sh. Nair (Retd.)  
 Forest Block



				296	Chhal	Anogeissus latifolia	78	IV	Green Standing
		3/101 to 3/200		297	Chhal	Anogeissus latifolia	45	V	Green Standing
				298	Chhal	Anogeissus latifolia	80	IV	Green Standing
				299	Chhal	Anogeissus latifolia	85	IV	Green Standing
		3/201 to 3/300		300	Chhal	Anogeissus latifolia	98	III	Green Standing
				301	Chhal	Anogeissus latifolia	96	IV	Green Standing
				302	Chhal	Anogeissus latifolia	98	IV	Green Standing
		3/301 to 3/400		303	Chhal	Anogeissus latifolia	82	IV	Green Standing
				304	Chhal	Anogeissus latifolia	37	V	Green Standing
				305	Chhal	Anogeissus latifolia	108	III	Green Standing
		3/401 to 3/500		306	Chhal	Anogeissus latifolia	50	V	Green Standing
				307	Chhal	Anogeissus latifolia	68	IV	Green Standing
				308	Chhal	Anogeissus latifolia	88	IV	Green Standing
				309	Chhal	Anogeissus latifolia	87	IV	Green Standing
				310	Amaltas	Cassia fistula	86	IV	Green Standing
				311	Chhal	Anogeissus latifolia	45	V	Green Standing
				312	Chhal	Anogeissus latifolia	57	V	Green Standing
				313	Chhal	Anogeissus latifolia	63	IV	Green Standing
				314	Chhal	Anogeissus latifolia	56	V	Green Standing
				315	Chhal	Anogeissus latifolia	58	V	Green Standing
		3/501 to 3/600		316	Pipal	Ficus religiosa	50	V	Green Standing
		3/601 to 3/700							Green Standing
				317	Amaltas	Cassia fistula	70	IV	dry
				318	Chhal	Anogeissus latifolia	52	V	Green Standing
				319	Chhal	Anogeissus latifolia	108	III	Green Standing
		3/701 to 3/800		320	Bil	Aegle marmelos	45	V	Green Standing
				321	Kangu	Flacourtia indica	41	V	Green Standing
				322	Kangu	Flacourtia indica	82	IV	Green Standing
				323	Amaltas	Cassia fistula	30	V	dry
		3/801 to 3/900		324	Chhal	Anogeissus latifolia	40	V	Green Standing
				325	Chhal	Anogeissus latifolia	76	IV	Green Standing
				326	Chamror	Ehretia laevis	78	IV	Green Standing
				327	Chhal	Anogeissus latifolia	82	IV	Green Standing
		3/901 to 4 km		328	Amaltas	Cassia fistula	84	IV	Green Standing
				329	Chhal	Anogeissus latifolia	45	V	Green Standing
				330	Chhal	Anogeissus latifolia	88	IV	Green Standing
				331	Chhal	Anogeissus latifolia	55	V	Green Standing
		4km/00 to 4/100		332	kamal	Mitragyna parvifolia	88	IV	Green Standing
				333	kamal	Mitragyna parvifolia	32	V	Green Standing
				334	Behra	Terminalia betelica	45	V	Green Standing
				335	Chhal	Anogeissus latifolia	80	IV	Green Standing
				336	Chhal	Anogeissus latifolia	88	IV	Green Standing
				337	Chhal	Anogeissus latifolia	48	V	Green Standing
				338	Chhal	Anogeissus latifolia	70	IV	Green Standing
		4/101 to 4/200		339	kamal	Mitragyna parvifolia	109	III	Green Standing
				340	Bargad	Ficus benghalensis	31	V	Green Standing
				341	Bargad	Ficus benghalensis	66	IV	Green Standing
				342	Bargad	Ficus benghalensis	31	V	Green Standing
				343	Bargad	Ficus benghalensis	55	V	Green Standing
		4/201 to 4/300		344	Bargad	Ficus benghalensis	68	IV	Green Standing
				345	Kangu	Flacourtia indica	151	III	Green Standing
				346	Chhal	Anogeissus latifolia	46	V	Green Standing
				347	Chhal	Anogeissus latifolia	47	V	Green Standing
				348	Chhal	Anogeissus latifolia	75	IV	Green Standing
		4/301 to 4/400		349	Chhal	Anogeissus latifolia	45	V	Green Standing
				350	kamal	Mitragyna parvifolia	100	III	Green Standing
				351	Kangu	Flacourtia indica	31	V	Green Standing
				352	Kangu	Flacourtia indica	42	V	Green Standing
				353	Kangu	Flacourtia indica	58	V	Green Standing
				354	Kangu	Flacourtia indica	61	IV	Green Standing
				355	kamal	Mitragyna parvifolia	46	V	Green Standing
				356	Chhal	Anogeissus latifolia	70	IV	Green Standing

  
 Forest Block Officer  
 80 Kot Baf Forest Block Kot

  
 Range Forest Officer  
 Forest Range  
 Sh Naina Devi Jb

		4/401 to 4/500					Green Standing	
		4/501 to 4/600	357	Chhal	Anogeissus latifolia	47	IV	Green Standing
			358	palash	Butea monosperma	46	V	Green Standing
		4/601 to 4/700	359	kamal	Mitragyia parvifolia	71	IV	Green Standing
			360	Chhal	Anogeissus latifolia	102	III	Green Standing
			361	Chhal	Anogeissus latifolia	70	IV	Green Standing
			362	Chhal	Anogeissus latifolia	151	IIIB	Green Standing
			363	Chhal	Anogeissus latifolia	70	IV	Green Standing
		4/701 to 4/800	364	Amla	phyllanthus emblica	40	V	Green Standing
			365	Chhal	Anogeissus latifolia	80	IV	Green Standing
			366	Amla	phyllanthus emblica	67	IV	Green Standing
			367	Amla	phyllanthus emblica	65	IV	Green Standing
			368	Barnah	Feronia limonia	84	IV	Green Standing
		4/801 to 4/900	369	Kangu	Flacourtia indica	77	IV	Green Standing
			370	Bargad	Ficus benghalensis	130	IIA	Green Standing
			371	Chhal	Anogeissus latifolia	74	IV	Green Standing
			372	Barnah	Feronia limonia	44	V	Green Standing
		4/901 to 5 km	373	Kangu	Flacourtia indica	40	V	Green Standing
			374	Chhal	Anogeissus latifolia	115	III	Green Standing
			375	Bargad	Ficus benghalensis	42	V	Green Standing
			376	Bargad	Ficus benghalensis	50	V	Green Standing
		5 km/00 to 5/100	377	Chhal	Anogeissus latifolia	105	III	Green Standing
			378	Chhal	Anogeissus latifolia	117	III	Green Standing
			379	Kangu	Flacourtia indica	59	V	Green Standing
			380	Kangu	Flacourtia indica	31	V	Green Standing
			381	Kangu	Flacourtia indica	45	V	Green Standing
			382	Jamun	syzygium caryophyllatu	46	V	Green Standing
			383	Chhal	Anogeissus latifolia	61	IV	Green Standing
			384	Chhal	Anogeissus latifolia	65	IV	Green Standing
		5/101 to 5/200	385	palash	Butea monosperma	121	IIA	Green Standing
			386	Chhal	Anogeissus latifolia	74	IV	Green Standing
			387	Chhal	Anogeissus latifolia	38	V	Green Standing
		5/201 to 5/300	388	Kangu	Flacourtia indica	32	V	Green Standing
			389	Barnah	Feronia limonia	40	V	Green Standing
			390	Chhal	Anogeissus latifolia	80	IV	Green Standing
			391	Kangu	Flacourtia indica	42	V	Green Standing
		5/301 to 5/400	392	Kangu	Flacourtia indica	44	V	Green Standing
			393	Kangu	Flacourtia indica	33	V	Green Standing
			394	Bargad	Ficus benghalensis	181	IIA	Green Standing
			395	Sirs	Albizia lebbek	98	III	Green Standing
		5/401 to 5/500	396	khair	Cassia Cavachu	59	V	Green Standing
			397	Chhal	Anogeissus latifolia	61	IV	Green Standing
			398	Jamun	syzygium caryophyllatu	61	IV	Green Standing
			399	ber	Zizphus mauratiana	72	IV	Green Standing
		5/501 to 5/600	400	Chhal	Anogeissus latifolia	62	IV	Green Standing
			401	Bargad	Ficus benghalensis	151	IIIB	Green Standing
		5/601 to 5/700	402	Locinia	Leucaena leucocephala	44	V	Green Standing
			403	Locinia	Leucaena leucocephala	57	V	Green Standing
		5/701 to 5/800	404	Gular	Ficus glomerata	32	V	Green Standing
			405	Jamun	syzygium caryophyllatu	70	IV	Green Standing
			406	kamal	Mitragyia parvifolia	55	V	h/o
		5/801 to 5/900	407	Gular	Ficus glomerata	66	IV	Green Standing
			408	Shisham	Dalbergia sissoo	56	V	Green Standing
		5/901 to 6km						

*[Signature]*  
Sd/- Kot Kot

*[Signature]*  
Forest Block Officer  
Forest Block Kot

*[Signature]*  
Range Forest Officer.  
Forest Range  
Sh. Naina Devi Id

Abstarect of Dumping site 1 to 4 trees the Diversion of 3.3438 hact of forest land in favour of HPPWD for the construction of link Road from Bassi to Ghawandal 0/0 to 6 kms Beat Kot & Ghatewal Block Kot Range Sh Naina Devi Ji Forest Division Bilaspur.

S.No	Name of Trees	Botanical Name	Classification of Trees										Total	Volume	Rate per m <sup>3</sup>	Amount		
			0-30	31-60	61-90	91-120	121-150	151-180	181-210	211-240	241-270	271-300						
1	chhal	Anogeissus latifolia	0	1	2	1	0	0	0	0	0	0	0	0	4	0.85	12246	10409.1
2	Kamal	Mallotus philippiensis	0	0	1	1	0	0	0	0	0	0	0	0	2	0.248	12246	3037
3	Behra	Terminalia belerica	0	0	0	1	0	0	0	0	0	0	0	1	0.418	12246	5118.82	
		Total=	15	2	3	2	0	0	0	0	0	0	0	7	1.516		18564.92	
																	18564.92	

*[Signature]*  
S.K. Kot Baw

*[Signature]*  
Divisional Forest Officer  
Bilaspur Forest Division  
Bilaspur (H.P.)

*[Signature]*  
Forest Block Officer  
Forest Block Kot

*[Signature]*  
Range Forest Officer  
Forest Range  
Sh. Naina Devi Ji

Enumeration List of trees in Dumping site the Diversion of 3.3438 hact of forest land in favour of HPPWD for construction of link Road from Bassi to Ghawandal kms 0/0 to 6 kms Beat Kot & Ghatewal Block Kot Range Sh Naina Devi Ji Forest Division Bilaspur.

Dumping site = 4 No.

Enumeration No	Name of Forest	Kh. No	Area	RD No	Dumping site	Specise	Botanical name	Diameter (cm)	Class	Remarks
	UPF Ajnol	229/227/1	0.0137	4/330	1	chhal		58		
						Kamal		32		
						Kamal		45		
						Benra		80		
						chhal		88		
						chhal		48		
		229/227/1	0.0137	4/960	2			70		
		229/227/1	0.0137	5/710	3	0	0	0		
		229/227/1	0.0137	5/900	4	0	0	0		
								0		

*[Handwritten Signature]*  
g/c Kot Kot

*[Handwritten Signature]*  
Forest Block Officer  
Kot

*[Handwritten Signature]*  
Range Forest Office  
Forest Range  
Sh. Naina Devi Ji

**Digital CA Map of site Dhalet of (6.6876 ha) in respect of Link Road Bassi to Ghawandal within the jurisdiction of forest division Bilaspur, Bilaspur (HP)**

83A



**Legend**

- Proposed Site
- Road
- Drainage
- Footpath
- Builtup
- Agriculture
- Green cover (Shrubs)
- Open/Waste/Grass Land

Executive Engineer,  
Bilaspur Division No. 2,  
HP PWD, Bilaspur (HP)

Divisional Forest Officer,  
Bilaspur Forest Division,  
Bilaspur (HP)

Copyrighted to AGISAC, under the aegis of Himachal Pradesh Council for Science, Technology & Environment, H.P. This map has been prepared from the references (Latitude, Longitude, Altitude) and base map provided by the user agency and the AGISAC owes no responsibility of the correctness and accuracy of the same.

**FULL TITLE OF THE PROJECT:** Diversion of 3.3438 hectare of forest land in favour of HPPWD for the construction of link road Bassi Ghawandal Km 0/0 to 6/0 within the jurisdiction of Bilaspur Forest Division.


**FILE NO. :** FP/HP/ROAD/39140/2019

**DATE OF PROPOSAL:** 03.10.2020

**CHECK LIST SERIAL NUMBER: 20**  
"LAND SUITABILITY CERTIFICATE BY DFO (T)"

This is to certify that **6.6876** ha. land bearing Survey No./Compartment No H43E7 of Village: DPF Dhalet Tehsil: Shree Naina Devi Ji District: Bilaspur identified for Compensatory Afforestation is suitable for plantation from management point of view and is free and all sorts of encumbrances and encroachments. The crown density of vegetation in this area is below 40% as such this area is fit for raising of CA as per guidelines.

Place : Bilaspur  
Dated :08.02.2023

  
Divisional Forests Officer  
Bilaspur Forest Division.  
Distt. Bilaspur, HP.

"Note of Violation"

Construction of link road Bassi to Ghawandal km. 0/0 to 6/0 in District Bilaspur (HP). The total length of this road is 6.00 km. This path/track is constructed by the local people / local authorities about 10 years back with a formation width of 2.00 to 2.50 meters as required from people / local representative. The detail of violation involved in this road is as under:-

RDs	Forest land	Length
0/0 to 0/900	2.00 to 2.50 meter wide track	900 meter
0/900 to 5/700	1.00 to 1.50 meter wide trace cutting	4800 meter
5/700 to 6/00	2.50 to 3.00 meter wide track	300 meter

*[Signature]*  
Assistant Engineer  
Sub Division HPPWD  
Shri Naina Devi Ji

*6000 meter*  
*[Signature]*  
Executive Engineer  
Bilaspur Division No-II  
HPPWD Bilaspur

*[Signature]*

FULL Title of the Project: - C/O Link Road from BASSI TO GHWANDAL KM 0/000-6/000 in Distt  
Bilaspur (HP)

File No  
Date of Proposal

FP/HP/ROAD/39140/2020  
03010-2020

Component wise breakup of area

The component wise breakup of the forest land required for the construction of road and dumping sites is as under.

Component	Forest Land			Non Forest Land		
	Length of forest land (in KM )	Width of forest land (in KM )	Forest land in (ha)	Length of non-forest land (in KM )	Width of non forest land (in KM )	Non Forest land in (ha)
Bassi Road	1.0582	0.006	0.63492	0.04594	0.005734	0.0263
Ranni Road	0.5858	0.006	0.35148	0.51439	0.005734	0.2949
Ajnol Road	3.79572	0.006	2.2774			
Dumping-1 (Ajnol)	0.015	0.01	0.015			
Dumping-2 (Ajnol)	0.025	0.01	0.025			
Dumping-3 (Ajnol)	0.025	0.01	0.025			
Dumping-4 (Ajnol)	0.015	0.01	0.015			
TOTAL			3.3438			0.3212

*Eye*

*RW*  
Assistant Engineer  
Smt. Shriya Devi Sub-Division  
HP, Bilaspur Division

23574  
4612  
6424  
36655

96 A

Reclamation of muck dumping site				
Name of User Agency		Executive Engineer, Division Bilaspur No.II HPPWD Distt. Bilaspur HP.		
Name of Proposal		Diversion of 3.3438 hectare of forest land for the construction of Link road Bassi to Ghawandal within the jurisdiction of Bilaspur Forest Division.		
Dumping Site		Name	Area	
Site 1			0.015	
Site 2			0.025	
Site 3			0.025	
Site 4			0.015	
Site 5			0.000	
Site 6			0.000	
		<b>Total</b>	<b>0.080</b>	
Cost for reclamation of 1 Hact of dumping site				
Sr. No.	Name of component	Area/ Quantity	Rate	Cost
1	Survey, Demarcation & Fencing Cost (i/c cost of Fence posts & B/W)	1	64000	38500.00
2	Planting	1	232000	45160.00
3	<b>Total Fencing and Planting (1+2)</b>		<b>296000.00</b>	<b>83660.00</b>
4	Cost of plants	500	131.25	65625.00
5	Misc. Soil Conservation Works	1	L/S	200000.00
6	Sowing of grass and bio engineering species	1	L/S	100000.00
7	<b>Total(4+5+6)</b>		<b>131.25</b>	<b>365625.00</b>
8	1st Year Maintenance	1	16600	16600.00
9	2nd Year Maintenance	1	8500	8500.00
10	3rd Year Maintenance	1	8500	8500.00
11	4th Year Maintenance	1	5200	5200.00
12	5th Year Maintenance	1	5200	5200.00
13	6th Year Maintenance	1	3600	3600.00
14	7th Year Maintenance	1	3600	3600.00
15	8th Year Maintenance	1	3600	3600.00
16	9th Year Maintenance	1	3600	3600.00
17	10th Year Maintenance	1	3600	3600.00
18	<b>Total (Maintanence)</b>		<b>62000</b>	<b>62000.00</b>
19	<b>Total cost of 1 Hact reclamation of dumping site (3+7+18)</b>		<b>358131.25</b>	<b>511285.00</b>
		<i>Or Say</i>	<b>358000</b>	<b>511285.00</b>
20	Cost of reclamation for site 1.			7669.28
21	Cost of reclamation for site 2.			12782.13
22	Cost of reclamation for site 3.			12782.13
23	Cost of reclamation for site 4.			7669.28
24	Cost of reclamation for site 5.			.00
25	Cost of reclamation for site 6			.00
34	<b>Total reclamation cost</b>			<b>40902.80</b>
35	Contingency @ 5%			2045.14
36	Departmental Charges @17.5%			7157.99
37	GST @18% on cost of Fence Posts & B/wire			328.08
38	<b>Grand Total of reclamation required to be deposited</b>			<b>50434.01</b>


  
 Divisional Forest Officer  
 Forest Division,  
 Bilaspur (B.P.)

## CHECK LIST NO.31 (a)

Name of Work: - Construction of Link road Bassi-Ghwandal KM 0/000-6/000

1. Total Length of road ----- 6.000 KM
2. Length of road passing through forest ..... 5.370 KM
3. Length of road passing through non- forest .....0.630 KM
4. Width of the road taken..... 5.00meter at straight and 7.00 meter on  
Curves (average width 6.00 meter)
5. Length of the road already existing /constructed .....NIL.....  
out of the total length involved in the project


  
Assistant Engineer  
HPPWD Sub-Division  
Sh. Naina Devi Ji


  
Executive Engineer  
HPPWD Division No-II  
Bilaspur (HP)

### MUCK MANAGEMENT PLAN

FULL Title of the Project: - C/O Link Road from Bassi –Ghwandal KM O/000-6/00  
(SH: - Formation cutting and removal of formation deficiency)

Total Qty of Muck being produced		5424.24 m <sup>3</sup>
1	Deduction for useful stone as required under the clause of agreement.	542.42 m <sup>3</sup>
2	Balance quantity of muck = 5424.24 -542.42	4881.82 m <sup>3</sup>
3	Add Qty. available on site (With Swell factor @ 40% on 2)	1952.73 m <sup>3</sup>
	Total Loose qty at site = 2+3 (A)	6834.55 m <sup>3</sup>
Muck to be used		
4	Muck required for construction of proposed road on the analogy of half cutting and half filling @ 25 % of (A)	1708.63 m <sup>3</sup>
5	Muck required for the leveling of proposed road @ 15 % (A)	1025.18 m <sup>3</sup>
6(i)	Muck used for Kharanja Soling and binding material (GSB)	449.87 m <sup>3</sup>
(ii)	Muck used for Back filling in R/Wall	263.08 m <sup>3</sup>
(iii)	Muck used for berm filling	263.08 m <sup>3</sup>
(iv)	Muck used for culvert filling	175.38 m <sup>3</sup>
	Total of sub 6 i.e. (i+ii+iii+iv)	1151.41 m <sup>3</sup>
	Loose qty of Sub head 6= 1151.41 x 40%	460.96 m <sup>3</sup>
	Total loose quantity	1611.97 m <sup>3</sup>
	<b>Total muck to be used = 4+5+6</b>	4345.78 m <sup>3</sup>
	Muck / Debris left at site which required carriage to the proper dumping site duly recognized as per the instruction of Forest and Environment Ministry reinforced by various judgment of the Apex Court Govt. of India (A-B)	2488.77 m <sup>3</sup>
	Say	2489.00 m <sup>3</sup>

  
 Assistant Engineer  
 Sub Division Shri Naina Devi Ji  
 HPPWD Shri Naina Devi Ji

  
 Executive Engineer  
 Bilaspur Division No-2  
 HPPWD Bilaspur

99

PROFORMA NO-XV

STATEMENT SHOWING THE DUMPING PLACE AND QUANTITY OF MUCK/DEBRIS TO BE DUMPED WITH OTHER DETAIL CONSTRUCTION OF LINK ROAD FROM BASSI TO GHWANDAL KM 0/000-6/000 IN DISTT. BILASPUR (H.P.) Under NABARD PROPOSAL NO.FP/HP/ROAD/39140/2020

Sr No.	Name of the component from where muck/debris be produced	Total muck to be produced in m3	Qty. of muck/debris to be dumped on contract basis	Factor of increase in volume for dumping	Q.v. of muck/debris is to be dumped on basis of increase	Name of dumping place	Locating place village	Distance of dumping place from near by river	Area of dumping place with length and breadth in Meters	Area of forest land out of land in Co. 4	Height of muck/debris dump is expected meter	Height of expected made up soil	Remarks /capacity of dumping sites
1	CONSTRUCTION OF LINK ROAD from BASSI TO GHWANDAL KM 0/000-6/000 IN DISTT. BILASPUR (H.P.)	6834.55 M3	2489.0 m3	6	7	8	9	10	11	12	13	14	15
1	Including swell factor 40%	4345.78 m3	2489.0 m3	As per muck management plan attached	As per Performa of muck management plan attached @ 2489.0 M3	Ajnol	KH No 229/22 7	7.00 KM	0.015 Hect		0.00+5.00 2	0.00+5.00 2	Detail attached 2490.50 cum Page-
	(SH:- Formation cutting and removal of formation deficiency) Under NABARD)					Ajnol	KH No 229/22 7	6.00 KM	0.025 Hect		0.00+5.00 2	0.00+5.00 2	
						Ajnol	KH No 229/22 7	4.50 KM	0.015 Hect		0.00+5.00 2	0.00+5.00 2	
						Ajnol	KH No 229/22 7	2.5 KM	0.015 Hect		0.00+4.00 2	0.00+4.00 2	

*[Signature]*


Assistant Engineer,  
Sub Division Shri Naina Devi Ji  
HPPWD Shri Naina Devi Ji


*[Signature]*  
Executive Engineer,  
Bilaspur Division No-2  
HPPWD Bilaspur

*[Signature]*

PROPOSED DUMPING SITES

FULL Title of the Project: - C/O Link Road from BASSI TO GHWANDAL KM 0/000-6/000 (SH: - Formation cutting and removal of formation deficiency.( UNDER NABARD)					
Muck / Debris left at site which required carriage to the proper dumping site duly recognized as per the instruction of Forest and Environment Ministry reinforced by various judgment of the Apex Court Govt. of India					
Sr. No	Dumping Site No	RD No/ KH NO	Design Annexèd YES/NO	Capacity	Remarks
1	1	Ajrol 229/227	Yes	566.25 m3	
2	2	Ajrol 229/227	Yes	971.75 m3	
3	3	Ajrol 229/227	Yes	525.00 m3	
4	4	Ajrol 229/227	Yes	427.50 m3	
		TOTAL:-		2490.50 m3	

  
 Assistant Engineer  
 Sub Division Shri Naina Devi Ji  
 HPPWD Shri Naina Devi Ji

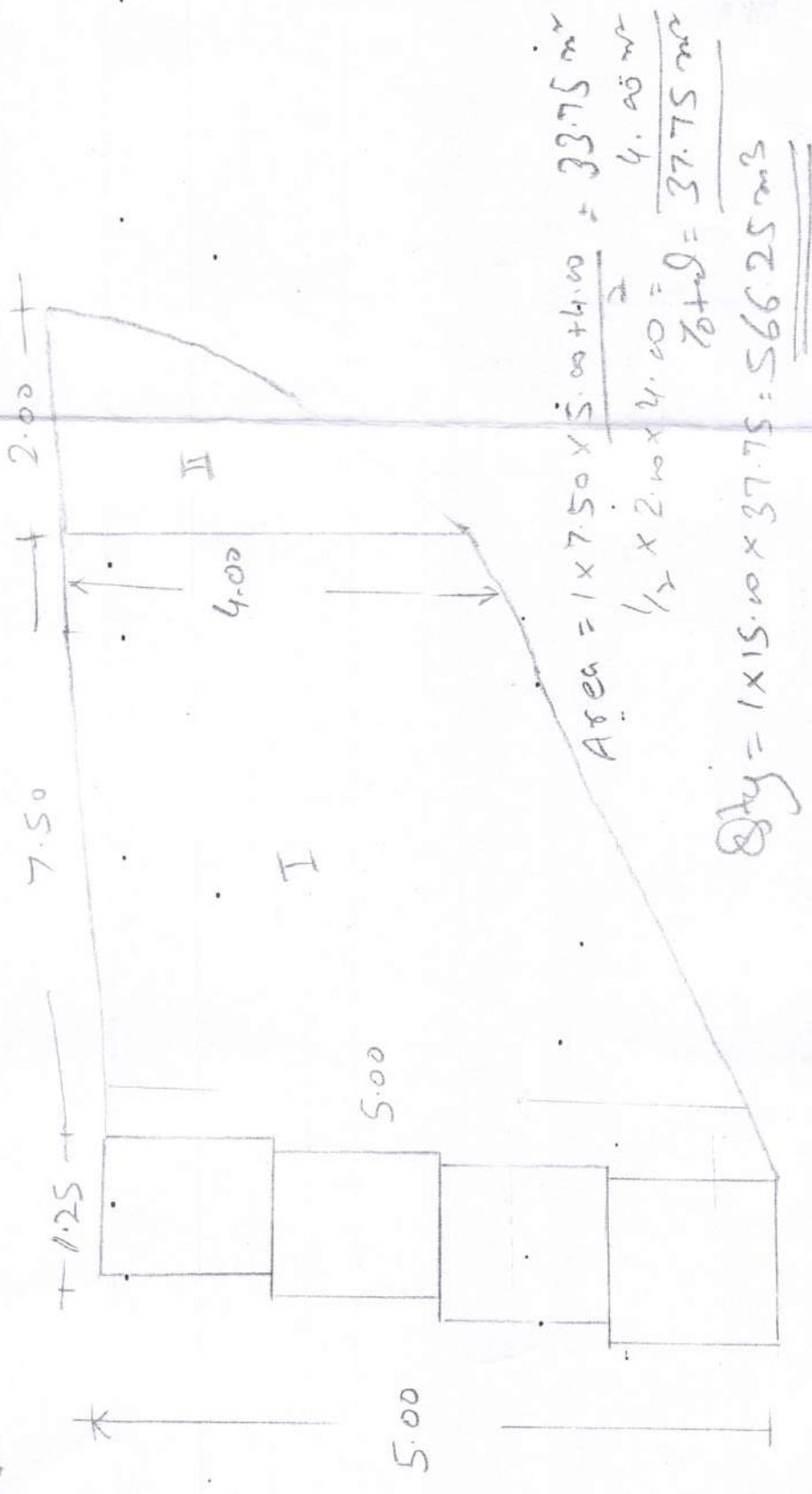
  
 Executive Engineer  
 Bilaspur Division No-2  
 HPPWD Bilaspur

101

DUMPING SITE DETAILS

NAME OF WORK:- Diversion of 3.6045 ha of forest land in favour of HPPWD for the construction of link road for the construction of link road from Bassi to Ghwandal km 0/000-6/000 within the jurisdiction of Bilaspur forest Division.

DUMPING SITE NO:- I



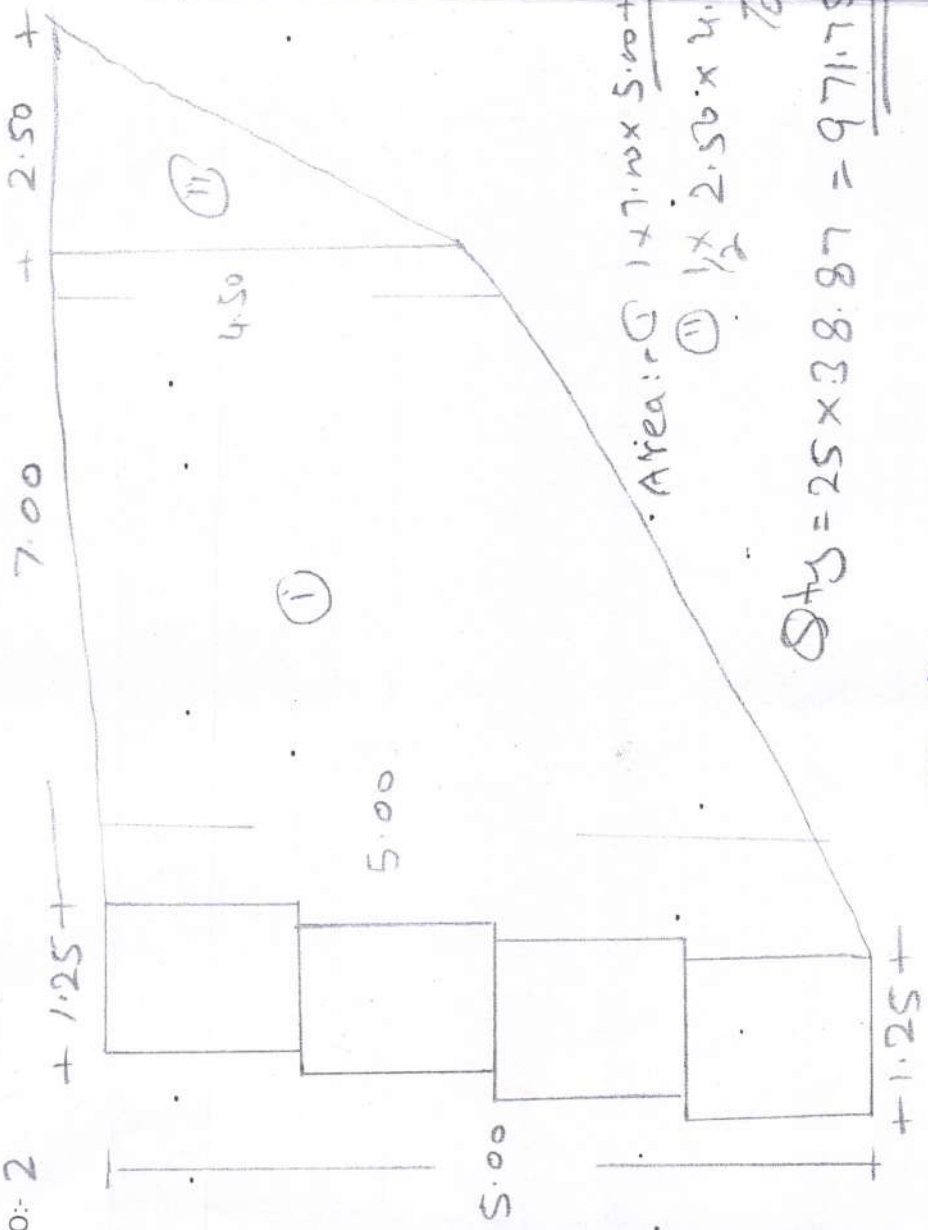
*[Signature]*  
 ASSISTANT ENGINEER  
 Shri Naina Devi Ji Sub-Division  
 HP-PWD- Shri Naina Devi Ji

SDE

DUMPING SITE DETAILS

NAME OF WORK:- Diversion of 3.6045 ha of forest land in favour of HPPWD for the construction of link road for the construction of link road from Bassi to Ghwandal km 0/000-6/000 within the jurisdiction of Bilaspur forest Division.

DUMPING SITE NO:- 2



Area: (I)  $\frac{1}{2} \times 7.00 \times 5.00 + \frac{4.50}{2} \times 5.00 = 33.25 \text{ m}^2$   
 (II)  $\frac{1}{2} \times 2.50 \times 4.50 = 5.62 \text{ m}^2$   
 Total = 38.87 m<sup>2</sup>

Qty =  $25 \times 38.87 = 971.75 \text{ m}^3$

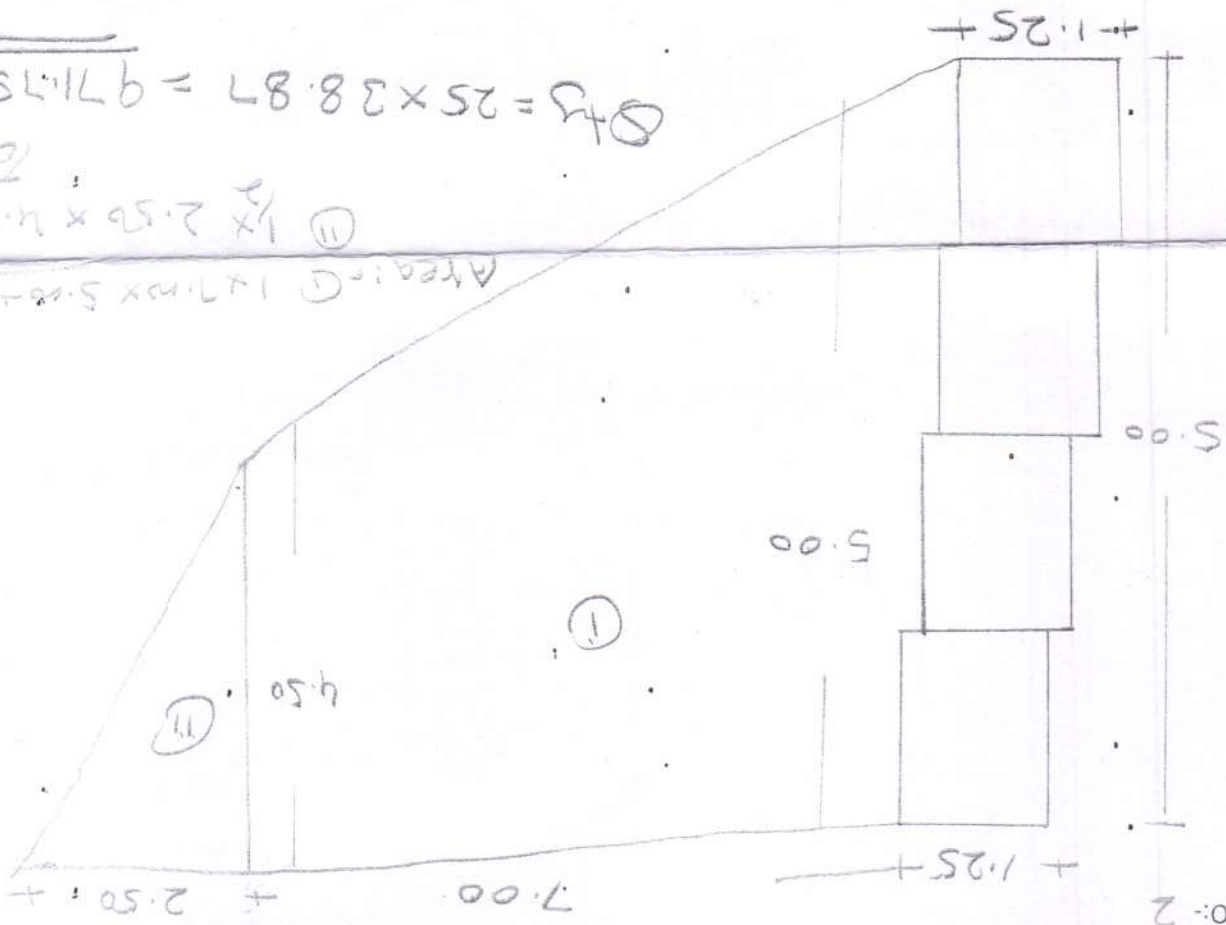
  
 Assistant Engineer  
 Shri Naina Devi Ji Sub-Division  
 HP-PWD- Shri Naina Devi Ji



DUMPING SITE DETAILS

NAME OF WORK:- Diversion of 3.6045 ha of forest land in favour of HPPWD for the construction of link road for the construction of Bilaspur forest Division.

DUMPING SITE NO:- 2

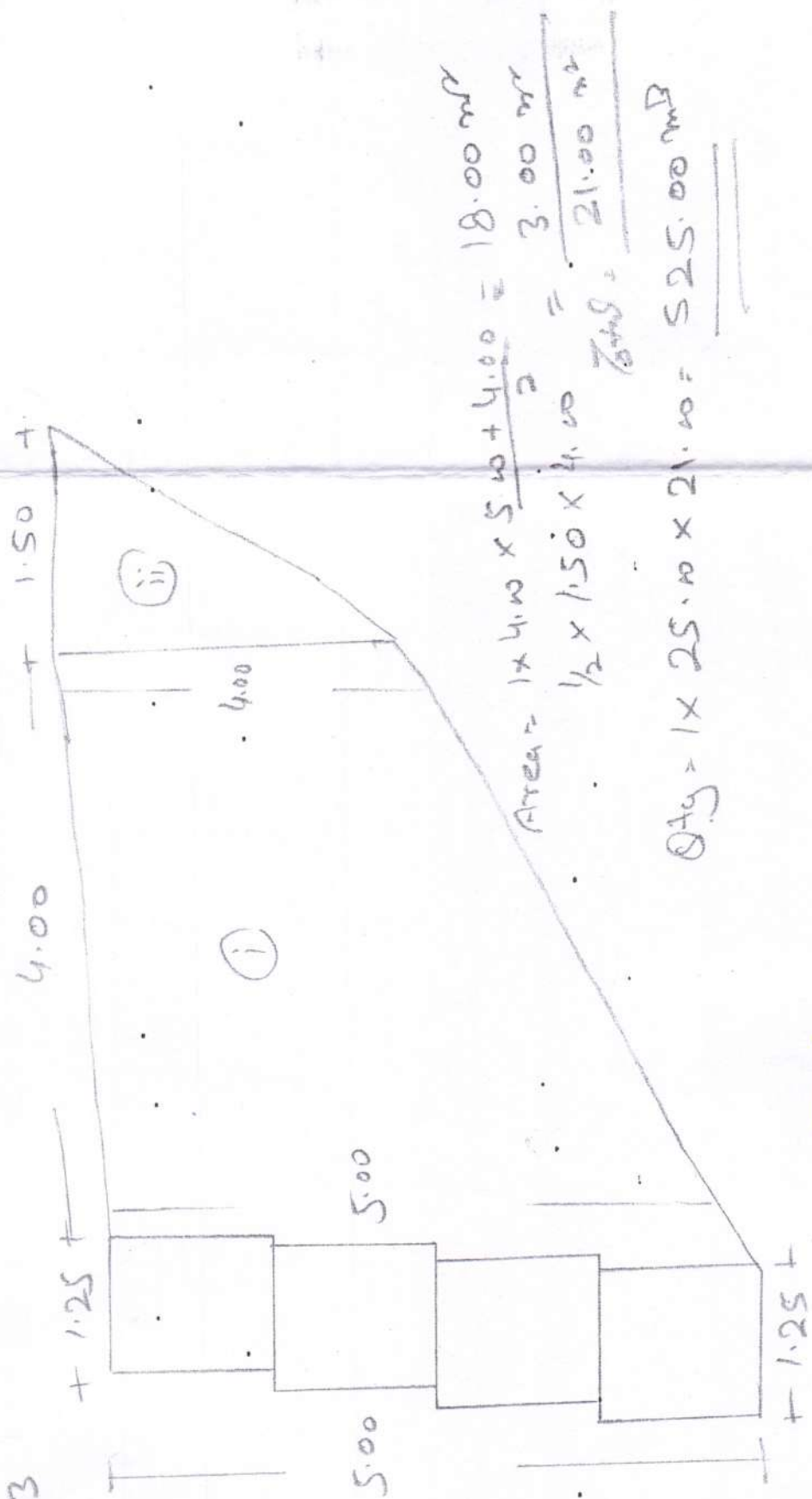


103

### DUMPING SITE DETAILS

NAME OF WORK:- Diversion of 3.6245 ha of forest land in favour of HPPWD for the construction of link road for the construction of link road from Bassi to Ghwandal km 0/000-6/000 within the jurisdiction of Bilaspur forest Division.

DUMPING SITE NO:- 3



$$\text{Area} = 1 \times 4.00 \times 5.00 + \frac{4.00}{2} = 18.00 \text{ m}^2$$

$$\frac{1}{2} \times 1.50 \times 4.00 = 3.00 \text{ m}^2$$

$$\text{Total} = \frac{21.00 \text{ m}^2}{}$$

$$\text{Qty} = 1 \times 25.00 \times 21.00 = 525.00 \text{ m}^3$$

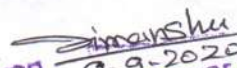
  
 Assistant Engineer  
 Shri Naina Devi Ji Sub-Division  
 HP-PWD- Shimla Naina Devi Ji

ESG


# CERTIFICATE

Certified that the following Villages to be Benefitted  
From the proposed road known as Bassi to Ghawandal KM 0/0 to 6/0 in  
Teh. Sh. Naina Devi ji Distt. Bilaspur (H.P)

Sr.No	Name of Vill	<u>CENSUS-2011</u> Vill. Code	Population
1.	Bassi /381	019545 / 004401	601
2.	Ranni /382	019543 / 004301	135
Total			736

  
 Fatwan ~~9-9-2020~~  
 Patwar Circle Dawar Maan  
 Teh. Sh. Naina Devi Ji  
 Distt. Bilaspur (H.P)


  
  
 सचिव  
 ग्राम पंचायत बस्सी  
 वि०ख० श्री नयना देवी जी  
 स्थित स्वर्घाट, बिलासपुर (हि.प्र.)

  
 Sign of ~~...~~  
 Tehsildar,  
 Sh. Naina Devi Ji at Swarghat,  
 District Bilaspur (H.P.)


### CERTIFICATE

Certified that the following Village to be benefitted from the proposed road known as Bassi Ghawandal km 0/0 to 6/0 in Tehsil Shri Naina Devi Ji Distt Bilaspur (HP).

Sr No	Name of Village	<u>CENSUS-2011</u>	
		Village Code	Population
1	Ajnol / 383	019544 ✓ 006501	143
		Total	143

  
 Village Revenue Officer  
 Patwar Circle Sh. Naina Devi &  
 Teh. Sh. Naina Devi Ji  
 Distt. Bilaspur (H.P.)

  
 Secretary  
 GP Swarghat  
 Dev Block Shri Naina Devi Ji  
 at Swarghat Bilaspur (H.P.)

  
 Tehsildar  
 Sh. Naina Devi Ji at Swarghat,  
 District Bilaspur (H.P.)

Sign of 12091

Tehsildar,  
 Sh. Naina Devi Ji at Swarghat,  
 District Bilaspur (H.P.)

**Full Title of the Project:- Construction of link road Bassi to Ghawandal  
km. 0/0 to 6/0 in Distt. Bilaspur(H.P)**

**File No. : FP/HP/ROAD/39140/2020**  
**Date of Proposal: 03-10-2020**

**Point No. 1**


This road is constructed in violation so not appearing in 2183 but only a trace/footpath has been constructed by the local body for facing the local people to reach upto their homes.


  
EXECUTIVE ENGINEER,  
BILASPUR DIVISION NO.2,  
HP.P.WD, BILASPUR

## CHECK LIST NO.31 (a)

Name of Work: - Construction of Link road Bassi-Ghwandal KM 0/000-6/000

1. Total Length of road ----- 6.000 KM
2. Length of road passing through forest ..... 5.370 KM
3. Length of road passing through non- forest .....0.630 KM
4. Width of the road taken..... 5.00meter at straight and 7.00 meter on Curves (average width 6.00 meter)
5. Length of the road already existing /constructed .....NIL.....  
out of the total length involved in the project

  
Assistant Engineer  
HPPWD Sub-Division  
Sh. Naina Devi Ji


  
Executive Engineer  
HPPWD Division No-II  
Bilaspur (HP)

Full Title of the Project:- Construction of link road Bassi to Ghawandal km. 0/0 to 6/0 in Distt. Bilaspur(H.P)

File No. : FP/HP/ROAD/39140/2020  
Date of Proposal: 03-10-2020

**DETAIL OF LENGTH AND WIDTH FOR ROAD**

The length and width for the road is 5 to 7 meter .

  
Executive Engineer  
Bilaspur Division No-II  
HPPWD Bilaspur

**Full Title of the Project:- Construction of link road Bassi to Ghawandal  
km. 0/0 to 6/0 in Distt. Bilaspur(H.P)**

**File No. :**


**FP/HP/ROAD/39140/2020**

**Date of Proposal:**

**03-10-2020**

**Point No. 1**

This road is constructed in violation so not appearing in 2183 but only a trace/footpath has been constructed by the local body for facing the local people to reach upto their homes.

  
EXECUTIVE ENGINEER,  
BILASPUR DIVISION NO.2,  
HP.P.WD, BILASPUR

No./D-Blp/FCA (Gen)-Vol-II/  
H.P. Forest Department.

5076

Dated Bilaspur, the

13/8/2021

From:

Divisional Forest Officer,  
Bilaspur Forest Division,  
Distt. Bilaspur, HP

To:

Executive Engineer,  
Bilaspur Division No. 2,  
HPPWD Bilaspur.

Subject:

Constructsion of link road Bassi to Ghawandal KM 0/0 to 6/0.

Memo,

Reference your application No. PW/NBT-110-Forest Case/Bassi  
Ghawandal/2021-5206-07 dated 28.07.2021 on the subject cited above.

Enclosed please find herewith certificate of distance from the protected area  
or their Eco- Sensitive Zone (2 copies) in respect of forest land Constructsion of link road  
Bassi to Ghawandal KM 0/0 to 6/0 Distt. Bilaspur HP for favour of perusal and further  
necessary action please.


Encl: as above.



Divisional Forest Officer,  
Bilaspur Forest Division,  
District Bilaspur, HP

**Certificate**

Certified that the forest land Constructsion of link road Bassi to Ghawandal KM 0/0 to 6/0 Distt. Bilaspur HP in favour of HPPWD department is not located within eco-sensitive zone of the protected area notified under Wild Life (Protection) Act, 1972 and nearest Protected Area i.e. Shree Naina Devi Ji, Conservation Reserve is located at aerial distance of approximately 3 Km from the proposed land.



Divisional Forest Officer,  
Bilaspur Forest Division,  
District Bilaspur, HP

**REPORT OF COMMITTEE FOR THE ROADS CONSTRUCTED IN VIOLATION OF THE PROVISIONS OF FOREST CONSERVATION ACT 1980**

(Constituted vide judgement of the Hon'ble High Court of Himachal Pradesh in CWP No. 5600 of 2012 dated September 05, 2013 titled as "Sh. Manoj Kumar S/o Shri Shiv Charan Vs UOI and others" linked the COPC No. 56/2009).

**Date of Inspection: 17-12-2021**

- |   |   |
|---|---|
| 1. Name of the Circle/District/Division, Tehsil / Range :   | Bilaspur / Bilaspur / Bilaspur / Shri Naina Devi Ji / Shri Naina Devi Ji  |
| 2. Name of road:  | Construction of link road Bassi to Ghawandal km. 0/0 to 6/0               |
| 3. Total length of the road passing through the forest area and private area :  | Km. 0/0 to 6/0  |
| 4. Length of the road from which forest land has already been broken / already constructed:   | 0/0 to 0/200 km. and 5/300 to 6/000 km.                                   |
| 5. Length of the road and extent (In hectare) passing through forest :  | 0/0 to 6/0 (3.3438 hectare)   |
| 6. Date of starting of work:  | Record not available  |
| 7. Name of the organization which constructed that road:  | Local people of the Area and Panchayat as instruction path.               |
| 8. For completion of the work, whether there is need to use additional forest area or alignment can be changed without further use of forest land : | 6/0 km. is left for completing as there is no other alternate to it.      |
| 9. If not, total length of the road and forest area required for completing the work:   | Total length = 0/0 to 6/0 km.<br>Forest Area requirement = 3.3438 hectare |

*Handwritten signature*

10. Details of the damages caused to bio-diversity including number of trees felled other than breaking the earth (which is already covered under point 5 above):

So far, no damages has been caused to bio-diversity as only earth cutting through barren land has been done. As per the available records no tree felling has occurred during the violation.

11. Detail of soil conservation /engineering works necessary on the upper and lower sides of the road for its strengthening and avoiding landslides:


Soil conservation work/Bio-Engineering works will be done along the road at required places during execution of work.

12. Estimated expenditure for carrying out these engineering works:


Rs. 450.00 Lacs

13. Recommendation for the committee:


Construction of link road Bassi to Ghawandal km. 0/0 to 6/0 in District Bilaspur (H.P.) under NABARD scheme. The involvement of forest land in this road is between 0/0 to 6/0 km. This old path required to be widened to make it all weather approval under FCA 1980 is required for this road work. The case is recommended for approval under FCA 1980.

  
Conservator of Forests  
Bilaspur Forest Circle  
Bilaspur (HP)


(Chairman)

  
Superintending Engineer  
10<sup>th</sup> Circle HPPWD  
Bilaspur (HP)


(Member)

  
Divisional Forest Officer  
Bilaspur Forest Division  
Bilaspur (HP)

(Member)

  
Sub Divisional Magistrate  
Swarghat District  
Bilaspur (HP)

(Member)

  
Executive Engineer  
Bilaspur Division No-II  
HPPWD Bialspur

(Member)

रम्बा जिस से वस्ती - घणान्डर साडक  
लेपार हागी 113

कुल लम्बाई 6/00 K.M.

मौजा अजनाल रम्बा साडक	रम्बा डम्पिंग कुल
2-27-74	0-08-00 2-35-74
भाजा रनी 0-64-64	0-00-00 0-64-64
भाजा परसा 0-66-12	0-00-00 0-66-12

कुल रम्बा :- 3-66-50  
 सरकाल :- 3-34-38 हेस्टेवर  
 मत्कीमत :- 0-32-12 विधा

Raj Lal  
 Raj Singh  
 Limenshu  
 VRO, 14.8.2022  
 Parvat Circle Dabat Majra  
 Teh. Shri Naina Devi Ji  
 Dist. Bilaspur (C.P.)

0.65755-  
 0.54638-  
 2.3574-  
 3-66-153

Handwritten text at the top of the page, possibly a title or header.

Handwritten text in the upper middle section, possibly a date or reference number.

Handwritten text in the middle section, possibly a list or table header.

Handwritten text in the lower middle section, possibly a list or table header.

Handwritten text in the lower middle section, possibly a list or table header.

Handwritten text in the lower middle section, possibly a list or table header.

Handwritten text in the lower middle section, possibly a list or table header.

Handwritten text at the bottom left, possibly a signature or date.

Handwritten text in the lower middle section, possibly a list or table header.

Handwritten text in the lower middle section, possibly a list or table header.

113  
रस्का जिस से वस्सी - घणान्द्र साडक  
लेखर हागी

कुल लम्बाई 6/00 K.M.

मैजा अजनाल	रस्का साडक 2-27-14	रस्का डम्पिंग कुल 0-08-00	2-35-14
माजा रनी	0-64-64	0-00-00	0-64-64
माजा वस्सा	0-66-12	0-00-00	0-66-12

कुल रस्का :-  
सरकाल :- 3-34-38  
मालकीगत :- 0-32-12

3-66-50  
हेन्टेवर  
विधा

Raj Lal  
Ret Ingo  
Limanshu  
V.R.O. 14.3.2022  
Parwar Circle Dabot Mejan  
Teh. Sidi Na-na Devi Ji  
Distt. Bilaspur (i.P.)

0.65755-  
0.64638-  
2.3574-  
3-66-153

395  
364  
297  
1

- क 36(2+4) = 108
- ख 14(4+3) = 42
- ग 39(9+3) = 117 75
- घ 29 x 3 = 60 33
- च 18 x 3 = 70 54
- ज 30 x 2 = 300 30
- झ 51 x 3 = 260 156
- ञ 88(9+3) = 308 220
- ट 24 x 3^3 = 120 72
- ठ 28 x 3^3 = 140 84
- ड 15 x 3^3 = 75 45
- ण 24 x 3^3 = 120 72
- त 20(3+9) = 76 50
- थ 28 x 3 = 140 84
- द 18(9+3) = 63 45
- ध 38 x 5 = 190
- न 40 x 3^4 = 200 160
- प 37 x 5 = 185
- ब 90 x 5 = 450
- भ 38(9+3) = 132 95
- म 22 x 5 = 110
- य 30 x 5 = 150
- र 36 x 5 = 180
- श 30 x 5 = 180
- स 18(2+32) 45

- र 16 x 4 = 64 12-3
- व 10(2+3) = 20 390
- श 130 x 3 = 650
- ष 16 x 5 = 80
- ल 56 x 5 = 280

395 0-66-12  
364  
297  
2  
9/1/41  
9/1/10/16

*[Signature]*  
P190

इन्तखाब जमाबन्दी / गिसल हकीयत बाबत साल २००४-०६ को इसकी दरखास्त पर की गई - इनद्राज आखरी मुफ्तसल जमाबन्दी साल

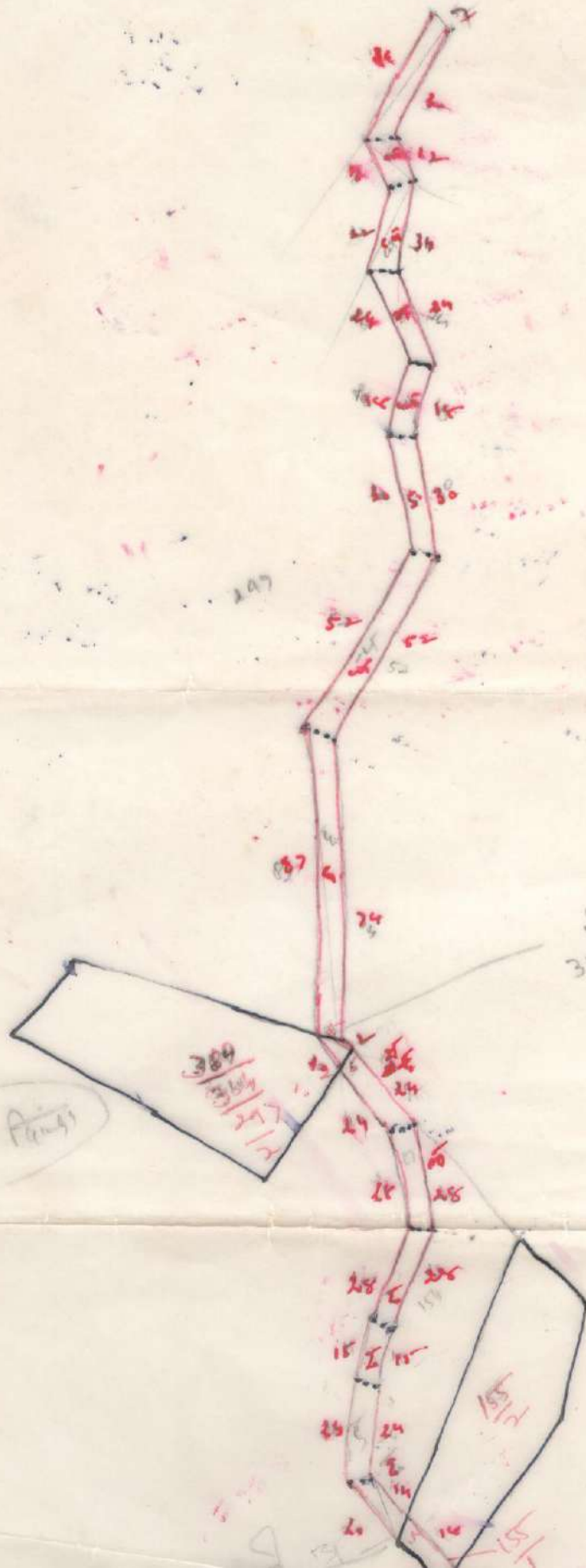
1 नम्बर खाता खतौनी	2 नाम तरफ या फसी	3 नाम मालिक व ऐहवाल	4 नाम काश्तकार व ऐहवाल	5 नाम चाह या दीगर बसायल आबपाशी	6 तफसील खेत हाथ		7 लगान	8 माल गुजारी		9 केशियर
					सामिक	हाल		नम्बर खसरा	रकबा	
121 168		साबकर अंगल देसही	साबकर अंगल देसही			395 364 297	531-14 -4254			

प्रमाणित किया जाता है कि नकल  
 मुद्रित असल के इकरत है।

25/10/16  
 पटवारी

महल तलीना राजरा सिन्धु कार मेजा वाली - १० मी मीरा देवी जी  
जिला - श्री गंगानु (सिन्धु)

मेजाना वा सिन्धु पानी  
काई १०



456

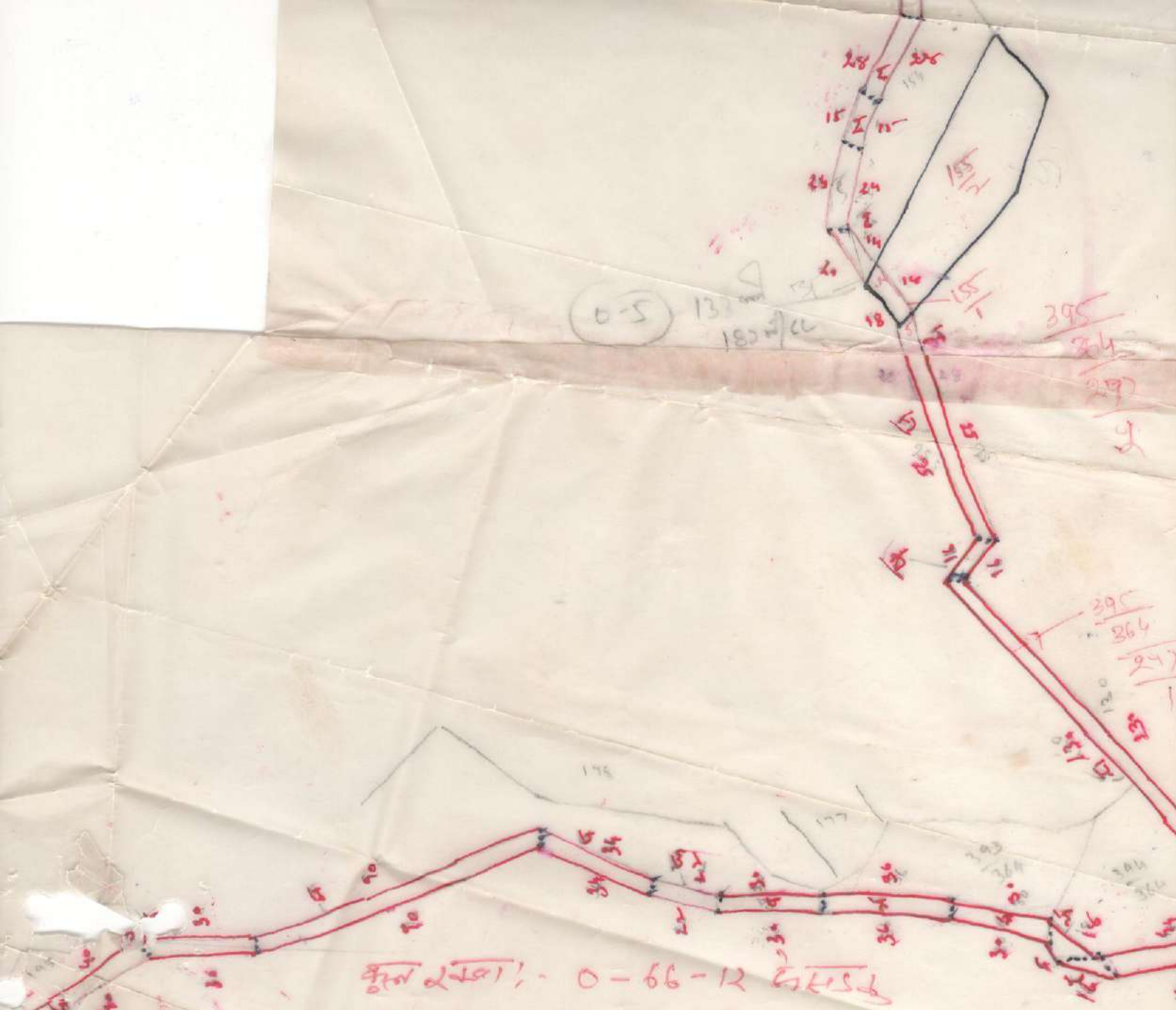
1097

245 मी  
377 मी

0-2 सिन्धु

1845. 90/6

395



कुल क्षेत्र :- 0-66-12 ए.कि.मी.  
 सरदार - 0-63-49  
 म. नदीमा 0-02-63  
 कुल ए.कि. 0-66-12

मदीको कुल क्षेत्र ०-०२-६३  
 मदीको कुल क्षेत्र ०-०२-६३  
 मदीको कुल क्षेत्र ०-०२-६३

[Signature]

29/







मालिक कुल

नं. ख. इस्तेखला  
 $\frac{115}{1}$   $12(3+4) = 48$

रकबा का मप  
 0-2 बिघा  
 गौ. सु. रसु. से सड़क

मौ. रब.  
 $\frac{120}{1}$  गौ. 0

इस्तेखला  
 $\frac{116 \times 4}{2} = 232$   
 $\frac{111 \times 4}{2} = 222$   
 454

रकबा का मप  
 1-3 बिघा  
 रसु. से सड़क

48-1	0-4
55-1	
112-1	0-9
118-1	2-0
120-1	1-3
115-1	
<hr/>	
4-13	
0-2	
<hr/>	
4-15	

$\frac{115}{2}$  व  $\frac{115}{3}$  वाली मा. वा. वेस्पुर 5-10

$\frac{116}{1}$  गौ. 0  
 $\frac{210 \times 5}{2} = 525$   
 $\frac{207 \times 4}{2} = 414$   
 939

2-7 बिघा  
 चरान से सड़क

$\frac{120}{2}$  व  $\frac{120}{3}$  वाली मा. वा. वेस्पुर 9-15

$\frac{135}{1}$  व  $\frac{128}{1}$   
 $\frac{200 \times 5}{2} = 500$

4-15  
 रसु. से सड़क

$\frac{116}{2}$  व  $\frac{116}{3}$  वाली मा. वा. वेस्पुर 363-9 बिघा

$\frac{118}{1}$   
 $\frac{96 \times 5}{2} = 240$   
 $\frac{72 \times 4}{2} = 144$   
 $\frac{38 \times 4}{2} = 76$   
 $\frac{38 \times 2}{2} = 36$   
 $\frac{64 \times 4}{2} = 128$   
 $\frac{60 \times 2}{2} = 180$   
 804

3-0 बिघा  
 चरान से सड़क

$\frac{135}{1}$  व  $\frac{128}{1}$   
 $\frac{199 \times 4}{2} = 398$

$\frac{199 \times 4}{2} = 398$

4-12 बिघा  
 चरान से सड़क

$\frac{26(3+4)}{2} = 91$

$\frac{11 \times 8}{2} = 44$

$\frac{42(4+4)}{2} = 168$

$\frac{12 \times 5}{2} = 30$

$\frac{40(4+4)}{2} = 160$   
 $\frac{113(4+4)}{2} = 452$

कुल रकबा :- 0-64-64 से सड़क

रकबा का मप  
 13  
 गौ. 0

45 = 82 + 4  
 काहली से सड़क  
 77 x 1 = 77

8-13 बिघा

0-17  
 काहली से सड़क

6-15 बिघा

0-90  
 चरान से सड़क

$\frac{118}{2}$  व  $\frac{118}{3}$  वाली मा. वा. वेस्पुर 14-0 बिघा

Seemil  
 Patna  
 Panchayat Circle, District, Muzaffarpur  
 Tahsil, Shrivastava Dahi  
 Dist. Bhagalpur (M.P.)

*[Signature]*  
 P.H.F.

११२-१	०-०
११८-१	२-०
१२०-१	१-३
११५-१	५-१३
	०-२
	६-१५

नख इसका कम  
खिला  
 $\frac{115}{1}$   $12(3+4) = 48$   
 ०-२ किया  
 गी. सु. रकड से सड़क

$\frac{115}{2}$  व  $\frac{115}{3}$  वाली मानदा वेदपुर ५-१०

$\frac{116}{1}$   $210 \times 5 = 525$   
 गी.  $207 \times 4 = 414$   
 २-७ किया  
 चरान से सड़क

$\frac{116}{2}$  व  $\frac{116}{3}$  वाली मानदा वेदपुर ३६३-९ किया  
 चरान से

$\frac{118}{1}$   
 क  $96 \times 5 = 240$   
 ख  $72 \times 4 = 144$   
 ग  $38 \times 4 = 76$   
 घ  $38 \times 2 = 36$   
 ङ  $64 \times 4 = 128$   
 ट  $60 \times 2 = 180$   
 ८०५

$\frac{118}{2}$  व  $\frac{118}{3}$  वाली मानदा वेदपुर १५-० किया  
 चरान से

जी. रब. इसका कम  
खिला  
 $\frac{120}{1}$   $116 \times 4 = 232$   
 गी.  $111 \times 4 = 444$   
 १-३ किया  
 चरान से सड़क

$\frac{120}{2}$  व  $\frac{120}{3}$  वाली मानदा वेदपुर ९-१५  
 चरान से

$\frac{135}{1}$   $200 \times 5 = 500$   
 क  $199 \times 4 = 398$   
 ख  $26(3+4) = 91$

ग  $11 \times 8 = 44$   
 घ  $42(4+4) = 168$   
 ङ  $12 \times 5 = 30$   
 ट  $40(4+4) = 160$   
 ठ  $113(4+4) = 452$   
 १८५३

$\frac{135}{2}$  व  $\frac{135}{3}$  वाली मानदा वेदपुर ५१५-१२ किया  
 चरान से

कुल रकम :- ०-६५-६५ से सड़क

Amil  
 P.H.F.

नं. रव. इस्तेखाल रकवा जय विद्या  
 49 सालम ०-13  
 गी सु गाला

48  
 1  
 6+4+8+14+15+10+10+15 = 82  
 10+62 = 72  
 1/3 = 3/2  
 77x1 = 77

48  
 2  
 वाकी माना वेदपुर 8-13 विद्या

53  
 1  
 40x4 = 92  
 क 44x4 = 88  
 ख 42x4 = 84  
 ग 38x4 = 76  
 340

53  
 2  
 वाकी माना वेदपुर 6-15 विद्या

53  
 3  
 " " " " " " " "

112  
 1  
 28(4+4) = 112  
 गौ 18(3+4) = 63

112 व 112  
 2 3  
 वाकी माना वेदपुर 3-10 विद्या

नं. रव. इस्तेखाल  
 115  
 1  
 12(3+4) = 42

115 व 115  
 2 3  
 वाकी माना वेदपुर 5-10

116  
 1  
 210x5 = 525  
 गौ 207x4 = 414  
 939

116 व 116  
 2 3  
 वाकी माना वेदपुर 363-9 विद्या

118  
 1  
 96x5 = 240  
 क 72x4 = 144  
 ख 38x4 = 76  
 ग 38x2 = 36  
 घ 64x4 = 128  
 ङ 60x2 = 180  
 804

118 व 118  
 2 3  
 वाकी माना वेदपुर 14-0 विद्या

नं. रव. इस्तेखाल  
 120  
 1  
 0-2 विद्या  
 गौ सु रवदु से सडक

नं. रव. इस्तेखाल  
 120  
 1  
 गौ 0

120 व 120  
 2 3  
 वाकी माना वेदपुर 9-15  
 वेदपुर

135  
 128  
 1  
 200x5 = 500

क 199x4 = 398

ख 26(3+4) = 91

ग 11x8 = 44

घ 42(4+4) = 168

ङ 12x5 = 30

च 40(4+4) = 160

छ 113(4+4) = 452  
 1843

135 व 135  
 2 3  
 वाकी माना वेदपुर 514-12 विद्या

रकवा जय विद्या  
 116x4 = 232  
 111x4 = 454

1-3 विद्या  
 वेदपुर से सडक

1-12 विद्या  
 वेदपुर से सडक

514-12 विद्या  
 वेदपुर से

कुल रकवा :- 0-

118  
 120  
 115

Sum  
 P...  
 D...  
 B...

नं. 49  
 इस्वीकृत  
 रकमा अथ विद्या  
 13

48  
 6+4+8+14+15+10+10+15 = 82  
 10+62 = 72  
 10+62 = 72  
 10+62 = 72

49  
 वाकी माना बदलुर 8-13 विद्या

53  
 46x4 = 92  
 44x4 = 88  
 42x4 = 84  
 38x4 = 76  
 340

53  
 वाकी माना बदलुर 6-15 विद्या

112  
 28(4+4) = 112  
 18(3+4) = 63

112 व 112  
 वाकी माना बदलुर 3-10 विद्या

नं. 115  
 इस्वीकृत  
 12(3+4) = 42

115 व 115  
 वाकी माना बदलुर 5-10

116  
 210x5 = 525  
 207x4 = 414  
 939

116 व 116  
 वाकी माना बदलुर 363-9 विद्या

118  
 96x5 = 240  
 72x4 = 144  
 88x4 = 76  
 38x2 = 36  
 64x4 = 128  
 60x2 = 180  
 804

118 व 118  
 वाकी माना बदलुर 14-0 विद्या

लिखा कथा  
 0-2 विद्या  
 गो. कु. रसद से सड़क

2-7 विद्या  
 चरान से सड़क

3-0 विद्या  
 बंगर ककरी से सड़क

14-0 विद्या  
 बंगर ककरी

नं. रब.  
 इस्वीकृत  
 रकमा अथ विद्या  
 120

120 व 120  
 वाकी माना बदलुर 1-3 विद्या  
 बदलुर से सड़क

120 व 120  
 वाकी माना बदलुर 9-15  
 बदलुर

135  
 200x5 = 500  
 199x4 = 398

26(3+4) = 91  
 11x8 = 44  
 42(4+4) = 168  
 12x5 = 30  
 40(4+4) = 160  
 113(4+4) = 452  
 1843

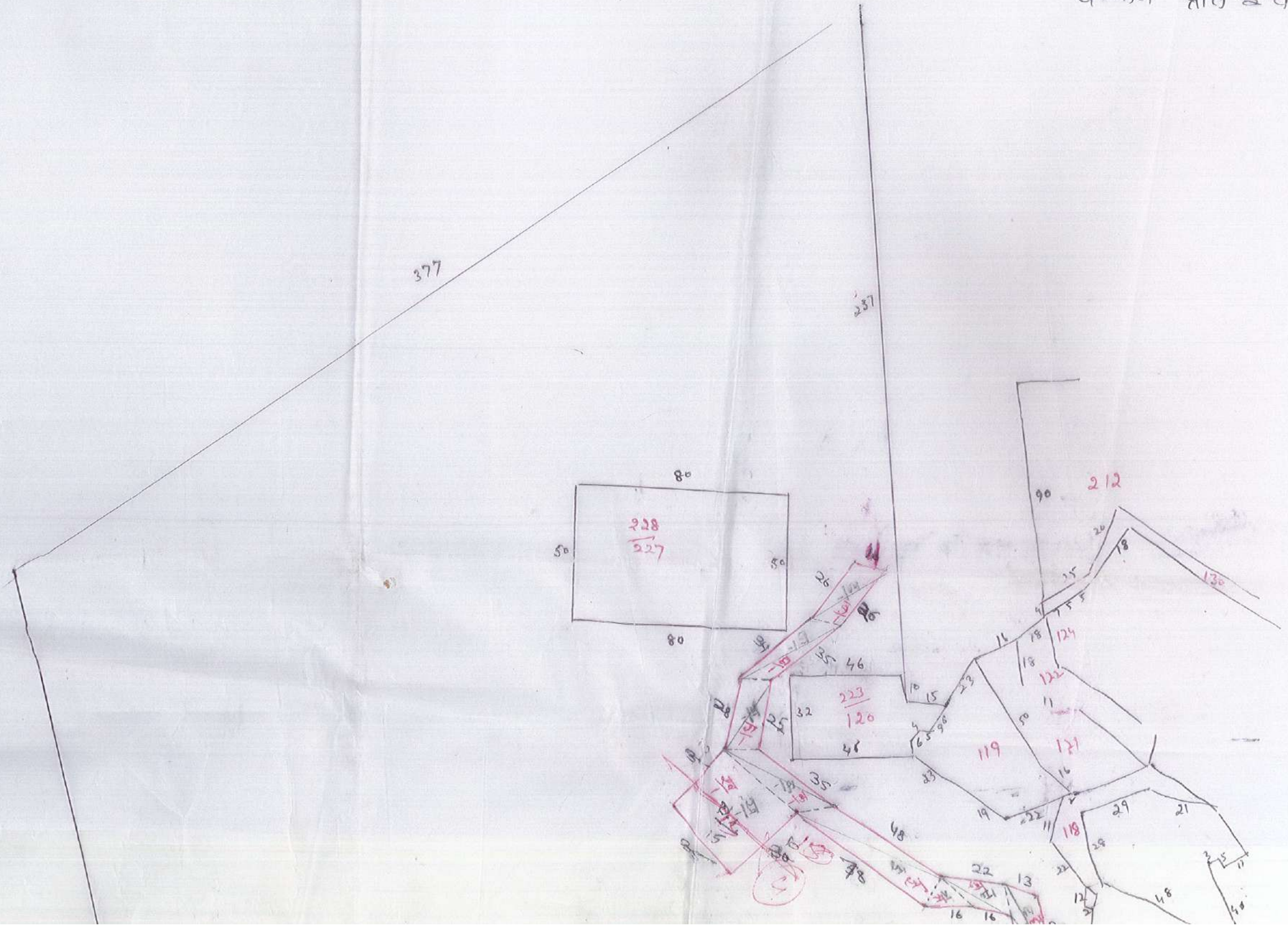
135 व 135  
 वाकी माना बदलुर 514-12 विद्या  
 बंगर

कुल रकमा :- 0

Power  
 Printer  
 Date

अकश राजरा विश्ववार वात मोजा अजनील हलस्त नम्बर 383 लक्षील भी नैना देवीजी  
जिला विलासपुर छिमाचल प्रदेश

धैमाज वाहिसाण  
पंकम प्रीत बीच





मिन्ड ब्लूक

नं. २२९

२२७

अ  
ब  
क  
ख  
ग  
घ  
ङ  
च  
छ  
ज  
झ  
ञ  
ट  
ठ  
ड  
ढ  
ण  
त  
थ  
द  
ध  
न

इस्तरखराज

$15 \times 10$   
 $50 \times 30 = 1500$

$150 \times \frac{5}{2} = 375$

$20 \times 8 = 160$

$150 \times \frac{8}{2} = 1200$

$100 \times 15 = 1500$

$18 \times 22 = 198$

$154 \times \frac{11}{2} = 847$

$34 \times \frac{11}{2} = 187$

$28 \times \frac{11}{2} = 154$

$184 \times \frac{11}{2} = 1012$

$12 \times 17 = 102$

$166 \times \frac{11}{2} = 913$

$26 \times 10 = 130$

$162 \times \frac{11}{2} = 891$

$50 \times \frac{10}{2} = 250$

$16 \times 9 = 144$

$24 \times 4 = 96$

शकला मय किम

३०-१० वीया

३०-१० पराग र

गैर मं सडक

नं. २२९

इस्तरखराज

$18 \times \frac{4+6}{2} = 36$

$23 \times \frac{8+4}{2} = 138$

$25 \times \frac{8+4}{2} = 175$

$18 \times 3 = 23$

$38 \times \frac{5+5}{2} = 190$

$36 \times \frac{5+6}{2} = 324$

$20 \times \frac{5+4}{2} = 90$

$24 \times \frac{3+3}{2} = 72$

$50 \times \frac{3+3}{2} = 150$

$24 \times 3 = 72$

$34 \times \frac{5+4}{2} = 204$

$30 \times \frac{4+4}{2} = 120$

$16 \times 6 = 96$

$60 \times \frac{4+3}{2} = 210$

$46 \times \frac{5+6}{2} = 469$

रुक्मा जिस से गैर मं सडक  
लेया रूगी

२. ३५-७९  
२. २७-७५  
०-०८-००  
३५-७९

लडक  
डमिड  
लडक

