

FORM - A

Form for seeking prior approval of Central Government under section 2 of the Forest(Conservation) Act,1980 for Diversion of fresh forest area

PART - I

(To be filled up by User Agency)

A. General Details**A-1. Project Details**


- (i). **Proposal No.** : FP/JH/TRANS/150441/2021
- (ii). **Name of Project for which Forest Land is required** : 132 KV D/C Chhatarpur Japla Transmission Line
- (iii). **Short narrative of the proposal and Project/scheme for which the forest land is required** : 132 KV D/C Chhatarpur Japla Transmission Line
- (iv). **State** : Jharkhand
- (v). **Category of the Proposal** : Transmission Line
- (vi). **Shape of forest land proposed to be diverted** : Linear
- (vii). **Estimated cost of the Project(Rupees in lacs)** : 1586.3406
- (viii). **Area of forest land proposed for diversion(in ha.)**: 23.2676
- (ix). **Non-forest land required for this project(in ha.)**: 73.0144
- (x). **Total period for which the forest land is proposed to be diverted(in years)**: 99

A-2. Details of User Agency

- (i). **Name** : JHARKHAND URJA SANCHARAN NIGAM LIMITED
- (ii). **Address1** : TRANSMISSION DIVISION,DALTONGANJ.
- (iii). **Address2** : NIL
- (iv). **State** : Jharkhand
- (v). **District** : Palamu
- (vi). **Pin** : 822101
- (vii). **Landmark** : NIL
- (viii). **Email address** : eeetddal@gmail.com
- (ix). **Landline Telephone No.** : 9431-707307
- (x). **Fax No.** : 9431-

- (xi). **Mobile No.** : 9431707307
 (xii). **Website (if any)** : NIL
 (xiii). **Legal status of User Agency** : State PSU

A-3. Details of Person Making Application

- (i). **First Name:** Binay
 (ii). **Middle Name:** NIL
 (iii). **Last Name:** Kumar
 (iv). **Gender:** Male
 (v). **Designation:** Senior Manager
 (vi). **Address 1:** TRANSMISSION DIVISION,DALTONGANJ.
 (vii). **Address 2:** Office of The Senior Manager, Transmission Division Division Daltongang, Sudna Palamu
 (viii). **State:** Jharkhand
 (ix). **District:** Palamu
 (x). **Tehsil:** Daltonganj
 (xi). **Pin:** 822101
 (xii). **Landmark:** NIL
 (xiii). **Email Address:** eeetddal@gmail.com
 (xiv). **Landline Telephone No.:** 9431-707307
 (xv). **Fax No.:** NIL
 (xvi). **Mobile No.:** 9989392575
 (xvii). **Copy of documents in support of the competence/authority of the person making this application to make application on behalf of the User Agency:** 

B. Details of land required for the Project

- B-1. Details of proposal seeking prior approval of Central Government under the Act for diversion of forest land for the Project already submitted in the past

List of proposal submitted in Past							
S.no	Proposal Status.	Proposal No.	Moef File No.	Area Proposed for Diversion(Ha.)	Area Diverted(Ha.)	Date of In-Principle Approval	Date of Final Approval

NIL	
------------	--

B-2. Details of forest land proposed to be diverted

B-2.1 Details of Divisions involved

Details of Divisions involved			
S.no	Division Name	Forest Land(ha.)	Non-Forest Land(ha.)
1.	Medininagar	23.2676	73.0144
	Total	23.2676	73.0144

B-2.2 Details of Districts involved

District wise breakup			
S.no	District Name	Forest Land(ha.)	Non-Forest Land(ha.)
1.	Palamu	23.2676	73.0144
	Total	23.2676	73.0144

B-2.3 Village wise breakup

Villages wise breakup			
S.no	Village	Forest Land(ha.)	Non-Forest Land(ha.)
1	Rudwa	1.5	0
2	Tuktuk Alias	2.8479	1.294
3	Shildag	2.8432	0.2143
4	Rehra	3.2571	0.7148
5	Belwanr	0.1515	1.6337
6	Karupa	2.5512	0.1297
7	Majhganwan	0.9789	0.0256
8	Chunautwa	1.424	0.2408
9	Dumariya	7.7138	2.5099
10	Nawadih	0	2.0232
11	Gopalpur	0	3.9442

12	Pindrhi	0	2.512
13	Kachanpur	0	7.2769
14	Guriauta	0	2.559
15	Kodwaria	0	5.3718
16	Tendudih	0	5.0293
17	Jhargara	0	9.8006
18	Sarhu	0	1.8052
19	Chakhanda	0	0.9601
20	Urdwar	0	5.5865
21	Chankar Gopal	0	1.0395
22	Kosi	0	3.5752
23	Kurmipur	0	4.5259
24	Kachra	0	1.103
25	Kamgarpur	0	2.4836
26	Basdiha	0	0.3493
27	Mahuari	0	1.3649
28	Upari Kalan	0	0.861
29	Mahamdabad	0	3.1587
Total		23.2676	72.0927

B-2.4 Component wise breakup


Component wise breakup			
S.no	Component	Forest Land(ha.)	Non-Forest Land(ha.)
1	Tower	0.2772	1.2348
2	Conductor	22.9904	71.7796
Total		23.2676	73.0144


C. Maps of forest land proposed to be diverted


Division 1. : Medininagar	
(i). Area of forest land proposed to be diverted(in ha.) : 23.2676	

(ii). Nature of the Project: Linear

(b). No. of Segments : One

Segment wise details		
Segments	Segment Area(in ha.)	Kml File of Segments (To view KML file on google the same may be downloaded and then open if in google earth install in your computer).
1.	23.2676	 View File

(iii). Copy of Survey of India Toposheet indicating boundary of forest land proposed to be diverted: 

(iv). Scanned copy of the Geo-referenced map of the forest land proposed to be diverted prepared by using GPS or Total Station: 

D. Justification for locating the Project in forest land and details of alternatives examined:

(i). Copy of note containing justification for locating the Project in forest land: 

(ii). Whether a copy of map indicating location of alternative examine is required to be provided: Yes

(a). Copy of map indicating location of alternative examined: 

E. Employment likely to be generated

(i). Whether the Project is likely to generate employment?: Yes

(ii). Permanent/Regular Employment(Number of persons): 6

(iii). Temporary Employment(Number of person-days): 185

F. Displacement of People due to the Project, if any

(i). Whether Project involves displacement?: No

G. Details of Cost-Benefit analysis for the Project

(i). Whether the Project requires Cost-Benefit analysis?: Yes

(a). Copy of Cost-Benefit analysis:

**H. Status of Environmental Clearance**

(i). Whether the Project requires Clearance under the Environment (Protection) Act 1986 ? : No

I. Status of Wilddelife Clearance

(i). Whether the Project or a part thereof is located in any Protected Area or their Eco sensitive zone? : No

J. Applicability of special provisions governing Scheduled Areas

(i).Whether the Project or a part thereof is located in a Scheduled Area? : No

K. Status of settlement of rights under the Forest Rights Act,2006 on the forest land proposed to be diverted

(i). Whether the process for settlement of Rights under the Forest Rights Acts 2006 on the forest land proposed to be diverted has been completed? : No

L. Details of land identified for Compensatory Afforestation

(i). Whether non-forest or Revenue forest land is required to be provided by User Agency?: No

(ii). Whether the area of non-forest land or Revenue forest land required to be provided by User Agency for raising Compensatory Afforestation is less than area of forest land proposed to be diverted ? : No

(iii) . Reason for not providing Non-Forest Land: For laying of transmission lines

Additional information Details

Documents		
S.No	Documents	Remarks
1		DETAIL NOTE ON PROJECT

2		FOREST LAND SCHEDULE
3		CO LSD Chhatarpur
4		CO LSD Husenabad
5		CO LSD Pipra Block
6		All Undertaking
7		Undertaking in respect of Tree Enumeration
8		1-Rudwa-1 Village Map
9		2-Tuktuka alias Kartuka Village Map
10		3-Tuktuka alias Kartuka-1 Village Map
11		4- Sildag-1 Village Map
12		5- Rehra Village Map
13		6- Belwanr Village Map
14		7- Karupa-2 Village Map
15		8- Majhgawan Village Map
16		9- Chunawtwa Village Map
17		10- Karupa Village Map
18		11- Dumariya-3 Village Map
19		12- Dumariya-2 Village Map
20		13- Dumariya-1 Village Map
21		Pacch Wise KML Area
22		EDS Reply
23		Compliance letter
24		EDS Reply
25		Chhatarpur Japla eds
26		CA Land Site suitability certificate

27		Undertaking for WLMP
28		NOC from RCD
29		NOC from RCD
30		Land Type Characterization
31		Topo Location Final Line
32		Revised Cost Benefit Analysis
33		Form A
34		EDS Compliance Report
35		Site Suitability Certificate by DFO
36		Revised CBA
37		Undertaking of WLMP
38		NOC from RCD for road crossing
39		NOC from RCD for road crossing
40		Updated Form A
41		EDS Compliance Report
42		EDS Compliance reports and documents hard copy submission letter
43		CA Land Site suitability certificate
44		Revised Cost Benefit Analysis
45		Details of Alternative Route
46		Undertaking for Site Specific Wildlife Management Plan
47		NOC issued from RCD
48		NOC issued from RCD
49		EDS Compliance Report
50		All RO EDS compliance Reports merged

Print page

□